

**Appendix E:  
Hazards and Hazardous Materials Supporting Information**

THIS PAGE INTENTIONALLY LEFT BLANK



# Phase I Environmental Site Assessment Solano County Justice Campus 550 Union Avenue Fairfield, California

Firstcarbon Solutions

1350 Treat Blvd, Suite 380 | Walnut Creek, CA

March 04, 2022 | Project No. 404199001



Geotechnical | Environmental | Construction Inspection & Testing | Forensic Engineering & Expert Witness  
Geophysics | Engineering Geology | Laboratory Testing | Industrial Hygiene | Occupational Safety | Air Quality | GIS

**Ninyo & Moore**

Geotechnical & Environmental Sciences Consultants

# Phase I Environmental Site Assessment

Solano County Justice Campus

550 Union Avenue

Fairfield, California

Ms. Madelyn Dolan

Firstcarbon Solutions

1350 Treat Blvd, Suite 380 | Walnut Creek, CA

March 04, 2022 | Project No. 404199001



**Luke I. Swickard**  
Senior Staff Environmental Scientist



**Duane W. Blamer**  
Principal Geologist, P.G. No. 6913

# CONTENTS

<b>EXECUTIVE SUMMARY</b>	<b>1</b>
<b>CONCLUSIONS</b>	<b>5</b>
<b>RECOMMENDATIONS</b>	<b>5</b>
<b>1. INTRODUCTION</b>	<b>5</b>
1.1. Purpose	5
1.2. Involved Parties	6
1.3. Scope of Services	6
1.4. Limitations and Exceptions	7
1.5. Special Terms and Conditions	8
1.6. User Reliance	8
1.7. Physical Limitations	8
1.8. Data Gaps	8
<b>2. SUBJECT SITE</b>	<b>8</b>
2.1. Site Description	8
2.2. Site Reconnaissance	9
2.2.1. Site Improvements	9
2.2.2. Roads	11
2.2.3. Site Occupants	11
2.2.4. Source of Potable Water	11
2.2.5. Sewage Disposal System	12
2.2.6. Source of Fuel for Heating and Cooling	12
2.3. Adjoining Properties	12
<b>3. USER PROVIDED INFORMATION</b>	<b>12</b>
3.1. Title Records	12
3.2. Environmental Liens or AULs	12
3.3. Specialized Knowledge or Experience	12
3.4. Relationship of Purchase Price to Fair Market Value	12
3.5. Commonly Known or Reasonably Ascertainable Information	13
3.6. Degree of Obviousness of Contamination	13
3.7. Reason for Performing Phase I	13
3.8. Owner, Property Manager, and Occupant Information	13
<b>4. PHYSICAL SETTING</b>	<b>13</b>
4.1. Topographic Conditions	13
4.2. Geology and Soil Conditions	13
4.3. Site Hydrology	14

# CONTENTS

4.3.1. Surface Waters	14
4.3.2. Groundwater	14
<b>5. RECORDS REVIEW</b>	<b>14</b>
<b>5.1. Environmental Record Sources</b>	<b>14</b>
<b>5.2. Additional Environmental Record Sources</b>	<b>19</b>
5.2.1. State/County Environmental Record Sources	19
5.2.2. Local Record Sources	22
5.2.3. Gas & Oil Maps	22
<b>5.3. Historical Use Information</b>	<b>22</b>
5.3.1. Sanborn Fire Insurance Maps	22
5.3.2. Historical Aerial Photographs	24
5.3.3. City Directories	26
5.3.4. Historical Topographic Maps	34
5.3.5. Title Records	35
5.3.6. Recorded Environmental Liens and AULs	35
5.3.7. Previous Investigations	35
<b>5.4. Adjoining Property Use Information</b>	<b>35</b>
<b>6. PRELIMINARY VAPOR ENCROACHMENT SCREENING</b>	<b>35</b>
<b>7. INTERVIEWS</b>	<b>36</b>
<b>7.1. Owner or Key Site Manager</b>	<b>36</b>
<b>7.2. Past Owners</b>	<b>36</b>
<b>7.3. Environmental Regulatory Agency Inquiries</b>	<b>36</b>
7.3.1. State/County Environmental Agencies	36
7.3.2. Local Environmental Agencies	37
<b>8. ASTM NON-SCOPE CONSIDERATIONS</b>	<b>37</b>
<b>9. FINDINGS, CONCLUSIONS AND RECOMMENDATIONS</b>	<b>37</b>
<b>9.1. Findings</b>	<b>37</b>
<b>9.2. Conclusions</b>	<b>41</b>
9.2.1. RECs	41
9.2.2. CRECs	41
9.2.3. HRECs	41
9.2.4. De Minimis Conditions	41
<b>9.3. Recommendations</b>	<b>41</b>
<b>9.4. Limiting Conditions/Deviations</b>	<b>41</b>
<b>10. ENVIRONMENTAL PROFESSIONAL STATEMENT</b>	<b>43</b>
<b>11. REFERENCES</b>	<b>44</b>

# CONTENTS

## FIGURES

Figure 1 - Site Location

Figure 2 - Site Plan

Figure 3 - 447 Texas St Previous Investigations

## APPENDICES

A: RESUMES

B: SITE PHOTOGRAPHS

C: ENVIRONMENTAL DATA RESOURCES (EDR) RADIUS MAP  
REPORT

D: SITE DOCUMENTATION AND REGULATORY RECORDS

E: HISTORICAL RESEARCH DOCUMENTATION

F: VAPOR ENCROACHMENT SCREENING MATRIX

## EXECUTIVE SUMMARY

Ninyo & Moore was retained by Firstcarbon Solutions to perform a Phase I Environmental Site Assessment (ESA) on the Solano County Justice Campus located at 550 Union Avenue in Fairfield, California (site). The site is also identified as Solano County Assessor's Parcel Numbers 0030257030 and 0030295140.

The objective of this ESA is to identify, to the extent feasible pursuant to the process described in ASTM E1527-13, recognized environmental conditions (RECs), which are defined by ASTM as "the presence or likely presence of any hazardous substances or petroleum products in, on, or at a property: (1) due to any release to the environment; (2) under conditions indicative of a release to the environment; or (3) under conditions that pose a material threat of a future release to the environment. It should be recognized that details were not included or fully developed in this section, and the report must be read in its entirety for a comprehensive understanding of the items contained herein. The results of this ESA are summarized below:

- Historical research revealed that the site was developed with a public square on the northwestern portion, and a house, several storage sheds, and The Western Hotel on the southwestern portion of the site prior to 1889. By the early 1890s, The Western Hotel had been removed and Union High School was constructed on the northwestern portion of the site. In the early 1900s, several additional residential houses were constructed on the site and Union High School was renamed to Armijo Union High School. By 1920, an additional Armijo Union High School building was constructed on the site as well as several additional residential houses. By the mid-1940s, the original Armijo Union High School building was removed and the new Armijo Union High School building was expanded to include an auditorium and a gymnasium. An Auto Practice & Manual Training building was constructed near the high school buildings and a School Bus Garage was constructed on the southern portion of the site, and several additional residential houses, a gasoline station, and a restaurant were constructed on the site. In the early 1950s an Auto Sales & Repair building and an Armijo Union High School Manual Arts & Welding building were developed on the site, along with several additional residential houses. By the late 1960s, the current Solano County Office of Emergency Services, General Services, and Communications buildings were constructed on the southeastern portion of the site. In the early 1970s, all of the Armijo Union High School buildings were removed and were replaced with the current Solano County Hall of Justice and UC Cooperative Agricultural Extension buildings on the northwestern portion of the site, and all of the residential houses and the commercial building on the northeastern and southeastern portions of the site were removed. In the early 1980s, the Hall of Justice South Wing building was constructed on the northwestern portion of the site, and a parking lot was constructed on the eastern portion of the site. By the early 1990s, all of the remaining buildings on the southwestern and southern portions of the

site were removed and were replaced with the current Solano County Law and Justice Center, Solano County Coroner's/Sheriff's Office, Co-Gen Plant, and Solano County Jail. In the late 2000s, a storage building was constructed on the southwestern portion of the site. No significant development has occurred on the site since 2009. The site has historically been occupied by residential houses, Sno-Man Drive In Restaurant, Just For Fun Music Club, Old Armijo High School Building, Senior Citizens Club, and Solano County.

- On March 1, 2022, Mr. Luke Swickard of Ninyo & Moore conducted a site reconnaissance of the property. The reconnaissance involved a visual inspection of the site, and observations of adjoining properties. At the time of the reconnaissance, the approximate 15-acre site was developed with the Solano County Justice Campus, which included the Hall of Justice and Hall of Justice South Wing (550 Union Avenue), Law and Justice Center (530 Union Avenue), Sheriffs and Coroner's Office and County Jail (500 Union Avenue), Office of Emergency Services (530 Clay Street), General Services building (512 Clay Street), Communications building (500 Clay Street), Co-Gen Plant (501 Delaware Street), storage building (509 Delaware Street), Fleet Services (447 Texas Street), and the UC Cooperative Agricultural Extension building (501 Texas Street). A detailed building use description is provided in Section 2.2.1.
- Interior construction materials included carpeting, ceramic floor tiles, concrete flooring, painted and textured plaster walls, plaster ceilings, ceiling tiles, concrete walls, and metal-framed walls. Interior finishes appeared to be in good condition.
- The exterior of the buildings consisted of an asphalt parking area on the eastern side of the site and a grass lawn on the western side of the site.
- The areas surrounding the site consisted of the Old Solano Courthouse (580 Texas Street), and Armijo High School (824 Washington Street) to the north, commercial development (408, 420, and 460 Union Avenue) to the south, commercial development (The Oil Connection (327 Texas Street), 336-342 State Street, Don Wade Auto Repair (360 State Street), and Solano Bay Tow (323 State Street)), as well as railroad tracks and a canal to the east, and the Solano County Department of Human Resources and Records Office (675 Texas Street), parking garage (531 Union Avenue), and County Events Center (601 Texas Street) to the west.
- Based on our site visit, there are currently no wells on the site.
- Ninyo & Moore did observe quantities of hazardous substances and petroleum products used or stored on site during our site reconnaissance, and included compressor coolant, cleaning and disinfectant chemicals, human remains (associated with the Coroner's office), fire suppressant chemicals, evidence laboratory chemicals, antifreeze, used antifreeze, pesticides, car batteries, and 55-gallon drums, 5-gallon and smaller containers of gasoline, diesel, oil, used oil, grease, and used oil filters. No signs of leaks or spills were observed.



- Indications of aboveground storage tanks (ASTs), underground storage tanks (USTs), or hazardous material spills or leaks, were observed during the site reconnaissance and included a 10,000-gallon gasoline UST, 500-gallon used oil AST, a 250-gallon and 110-gallon oil ASTs located at the Fleet Services building, a 1,000-gallon oil AST and a 1,000-gallon used oil AST located at the Co-Gen Plant, and two 350-gallon and one 2,310-gallon diesel belly tanks located on the site as part of the three on-site emergency generators. No signs of leaks or spills were observed.
- Ninyo & Moore reviewed the California Regional Water Quality Control Board (RWQCB) GeoTracker website for hazardous substances or hazardous materials records for the site addresses. According to the RWQCB, four USTs were removed from the Solano County Fleet Services building, located on the northeastern portion of the site, in April 1989. Following the removal of the USTs, Groundwater Technology, Inc. (GTI) collected soil and groundwater samples from the excavation pits. Elevated levels of total petroleum hydrocarbons (TPH) were detected in soil and groundwater adjacent to the gasoline USTs. The impacted soil was removed from the site in November 1989. Balbi & Chang Associates (BCA) installed three groundwater monitoring wells (MW-1 to MW-3) on the site in June 1992, and conducted groundwater monitoring on the site from July 1992 to April 1993. In March 2001, an additional groundwater monitoring well (MW-4) was installed on the site. Five soil borings (GP-1 to GP-5) were advanced on the site by Faultline Associates, Inc. (FAI) in June 2001, to evaluate the site for closure. Significant levels of TPH as gasoline (TPHg) and TPH as diesel (TPHd) were detected in two soil samples, and in all of the groundwater samples. A follow up investigation, which consisted of three hydro-punch borings (HP-1 to HP-3), was completed on the site in April 2002 to confirm the groundwater concentration levels detected in the 2001 investigation. Elevated concentrations of TPHg and benzene, toluene, ethylbenzene, and xylene (BTEX) were detected in HP-2. The SCDEM concluded that since the leaking piping had been removed, the impacted soil and groundwater appeared to be isolated to the UST excavation, and the groundwater hydrocarbon plume was stable and decreasing, the site presented no significant risk to the environment or human health for the current and future use as a commercial site. The SCDEM issued a site closure letter in September 2003. Ninyo & Moore compared the 2002 contamination levels at the site to the 2019 RWQCB Commercial Environmental Screening Levels (ESLs) and all of the concentrations were below their respective ESLs. The Solano County Department of Environmental Management (SCDEM) noted that additional investigation and remediation activities may be necessary if the site or land use should change. Due to the historical contamination on the site and the present land use limitations, this is considered a Controlled REC (CREC). Detailed descriptions of these site investigations are included in Section 5.2.1.
- The RWQCB also had files related a leaking underground gasoline storage tank that affected the non-potable groundwater beneath the site. The case was opened in October



1988 and after remediation was completed to the satisfaction of the RWQCB, the case was closed in July 1998. No additional information about the location, investigation, or remediation completed at the site for this case is available. Due to the lack of information pertaining to the case and the remaining contamination levels on the site, this is considered a Recognized Environmental Condition (REC). A detailed description of this site investigation is included in Section 5.2.1.

- Ninyo & Moore requested hazardous substances or hazardous materials records for the site addresses from the Solano County Department of Resource Management Environmental Health Division (SCDRMEHD). The SCDRMEHD had records pertaining to the removal of a 1,500-gallon diesel UST to the west of the courthouse building. In February 2004, during the excavation for the Hall of Justice cross connect, a 1,500-gallon diesel UST was discovered approximately 2 to 3 feet below ground surface (ft bgs). Ramcon Inc (Ramcon) removed the UST on March 13, 2004, and collected soil samples. All detected concentrations were below their respective RWQCB Commercial ESLs. The SCDRMEHD later issued a site closure letter. Ninyo & Moore compared the contamination levels to the 2019 RWQCB Commercial ESLs and all of the concentrations were below their respective ESLs. Due to the site closure letter and the contamination beneath the UST being below the ESLs, this is not considered a REC. A detailed description of this site investigation is included in Section 5.2.1.
- The SCDRMEHD also had records pertaining to the removal of a 2,385-gallon diesel UST near the Solano County Jail on the site. The UST was removed in July 2019 and Geocon Consultants, Inc. (Geocon) collected soil samples from the excavation pit. All of the detected concentrations were below their respective 2019 RWQCB Commercial ESLs, therefore the SCDRMEHD granted site closure. Due to the site closure letter and the contamination beneath the UST being below the ESLs, this is not considered a REC. A detailed description of this site investigation is included in Section 5.2.1.
- Review of an environmental database report obtained for this project indicated that the site is listed on several of the regulatory databases researched by Environmental Data Resources Inc. (EDR), including the LUST, UST, HIST CORTESE, CORTESE, CERS, SWEEPS UST, CA FID UST, HWTS, HAZNET, RCRA NonGen / NLR, CERS HAZ WASTE, CERS TANKS, HIST UST, and AST databases. A detailed description of each database listing is included in Section 5.1.1.
- Several off-site facilities were located within the EDR search radius from the site. None of the listed facilities are considered to be a REC to the site at this time based on several factors, including distance from the site, location relative to the regional groundwater flow direction (e.g. hydraulically downgradient or crossgradient to the site), database listing type, and/or affected media (soil only). Refer to Section 5.1.2 for additional information regarding potential off site facilities of concern.
- Based on the completion of the Vapor Encroachment Condition (VEC) screening matrix, it is presumed unlikely that a VEC currently exists beneath the site.

## CONCLUSIONS

Ninyo & Moore has performed this ESA in conformance with the scope and limitations of ASTM E1527-13 of the Solano County Justice Campus located at 550 Union Avenue in Fairfield, California. Based on the information compiled during the preparation of this report, this assessment has revealed no evidence of RECs, Historical RECs (HRECs), or Controlled RECs (CRECs) associated with the site with the exception of the following:

- The historical contamination and present land use limitations from the four USTs removed from the Solano County Fleet Services building, is considered a CREC.
- The lack of information pertaining to the location, investigation, or remediation completed at the site for the October 1988 leaking gasoline UST is considered a REC.

## RECOMMENDATIONS

Although records pertaining to the October 1988 UST removal contained limited information and additional records do not appear to exist or are unable to be located, the site was remediated to the satisfaction of the RWQCB and site closure was granted. Based on closure of the site by a regulatory agency, no further investigation for the REC is recommended.

## 1. INTRODUCTION

Ninyo & Moore has performed this Phase I ESA in general conformance with the scope and limitations of ASTM E1527-13 of the Solano County Justice Campus property located at 550 Union Avenue in Fairfield, California (site). This Phase I ESA was conducted for Firstcarbon Solutions. The following sections identify the purpose, the involved parties, the scope of services, and the limitations and exceptions associated with this ESA.

### 1.1. Purpose

In accordance with ASTM E1527-13, the objective of the ESA is to identify recognized environmental conditions. The term recognized environmental conditions (RECs) means "the presence or likely presence of any hazardous substances or petroleum products in, on, or at a property: (1) due to any release to the environment; (2) under conditions indicative of a release to the environment; or (3) under conditions that pose a material threat of a future release to the environment. The term is not intended to include *de minimis* conditions that generally do not present a threat to human health or the environment and that generally would not be the subject of an enforcement action if brought to the attention of appropriate governmental agencies. Conditions determined to be *de minimis* are not recognized environmental conditions."

Identification of RECs will fall into three categories: existing REC (as defined above), Historical REC (HREC), or Controlled REC (CREC).

- HREC - An HREC is defined as "a past release of any hazardous substances or petroleum products that has occurred in connection with the property and has been

addressed to the satisfaction of the applicable regulatory authority or meeting unrestricted use criteria established by a regulatory authority, without subjecting the property to any required controls (for example, property use restrictions, activity and use limitations (AULs), institutional controls, or engineering controls)."

- **CREC** - A CREC is defined as "a recognized environmental condition resulting from a past release of hazardous substances or petroleum products that has been addressed to the satisfaction of the applicable regulatory authority (for example, as evidenced by the issuance of a no further action letter or equivalent, or meeting risk-based criteria established by regulatory authority), with hazardous substances or petroleum products allowed to remain in place subject to the implementation of required controls (for example, property use restrictions, AULs, institutional controls, or engineering controls)."

## 1.2. Involved Parties

Mr. Luke Swickard, Senior Staff Environmental Scientist with Ninyo & Moore, conducted the site visit and performed the project reporting and research. Mr. Duane Blamer, Principal Geologist with Ninyo & Moore, was the environmental professional assigned to this project, and performed project oversight and quality review. Resumes of these individuals are included in Appendix A.

## 1.3. Scope of Services

Ninyo & Moore's scope of services for this Phase I ESA included the following:

- Performed a site reconnaissance to visually and/or physically observe the interior and exterior of structures and other features on the site as well as visible exterior features of adjoining properties to identify areas of possibly contaminated surface soil or surface water, and possible risks of contamination from activities at the site and adjoining properties. Photographs of relevant site features are provided in Appendix B to this report.
- Reviewed reasonably ascertainable standard environmental record sources including federal, state, and tribal regulatory agency databases for the site and for properties located within a specified radius of the site (Appendix C). The purpose of this review was to evaluate possible environmental impacts to the site and site vicinity activities. These databases list locations of listed hazardous waste sites, landfills, leaking underground storage tank (LUST), and facilities that use, store, or dispose of hazardous materials and/or petroleum products.
- Reviewed reasonably ascertainable additional environmental record resources including local records and/or additional state or tribal records for the site and for properties located within a specified radius of the site. The purpose of this review was to evaluate possible environmental impacts to the site. These databases list locations of known hazardous waste sites, solid waste landfills, registered storage tanks, emergency releases, and facilities that use, store, or dispose of hazardous materials and/or petroleum products.

- Reviewed reasonably ascertainable standard physical setting sources including a current United States Geological Survey (USGS) 7.5-minute topographic map, and possibly including USGS and/or state groundwater and geologic maps, and soil maps. The purpose of this review was to note information about the geologic, hydrologic, and/or topographic characteristics of the site and site vicinity.
- Performance of interviews with present owners, operators, and occupants of the site as well as other knowledgeable parties as appropriate. The purpose of these interviews is to obtain information regarding potential RECs in connection with the site and adjoining properties (Appendix D).
- Reviewed reasonably ascertainable standard historical sources including aerial photographs, historical fire insurance rate maps, topographic maps, and city directories, as available. The purpose of this review was to review obvious uses of the site from the present, back to the site's first developed use, or back to 1940, whichever is earlier (Appendix E).
- Performed a preliminary vapor encroachment screening assessment on the site and adjoining properties (Appendix F).
- Preparation of this ESA report documenting the methodology, findings and opinions regarding RECs on and adjoining the site.

#### **1.4. Limitations and Exceptions**

The environmental services described in this report have been conducted in general accordance with current regulatory guidelines and the standard of care exercised by environmental consultants performing similar work in the project area. No warranty, expressed or implied, is made regarding the professional opinions presented in this report. This document is intended to be used only in its entirety. No portion of the document, by itself, is designed to completely represent any aspect of the project described herein. Ninyo & Moore should be contacted if the reader requires any additional information or has questions regarding the content, interpretations presented, or completeness of this document. The findings, opinions, and conclusions are based on an analysis of the observed Site conditions and the referenced literature. It should be understood that the conditions of a site could change with time as a result of natural processes or the activities of man at the subject site or nearby locations. In addition, changes to the applicable laws, regulations, codes, and standards of practice may occur due to government action or the broadening of knowledge. The findings of this report may, therefore, be invalidated over time, in part or in whole, by changes over which Ninyo & Moore has no control. Ninyo & Moore cannot warrant or guarantee that by not finding any indications of a hazardous material during the course of this assessment, that no hazardous materials exist on the site. Conditions may exist at a site that are outside the normal scope of what a Phase I ESA is intended to identify. Such conditions may include clandestine disposal of hazardous waste at a site, in a manner that was unregulated, and/or illegal. Additional research, including invasive testing, can reduce the uncertainty of hazardous materials being

present within the air, soil, or groundwater at a specific location, but no techniques now commonly employed can eliminate that uncertainty altogether.

### **1.5. Special Terms and Conditions**

Ninyo & Moore was not made aware of any special terms and conditions associated with the site.

### **1.6. User Reliance**

This report may be relied upon by, and is intended exclusively for, Firstcarbon Solutions, their successors, and assignees. Any use or reuse of the findings, opinions, and/or conclusions of this report by parties other than the aforementioned is undertaken at said parties' sole risk.

### **1.7. Physical Limitations**

Physical limitations were encountered during the site reconnaissance. The majority of the interior of the Solano County Jail (500 Union Avenue), judges chambers, courtrooms, evidence and records rooms, the General Services building (512 Clay Street), the Communications building (500 Clay Street), storage building (509 Delaware Street), and the second floor of the UC Extension building were inaccessible during the site reconnaissance due to restricted areas, confidential information, and security concerns.

### **1.8. Data Gaps**

A data gap is a "lack of or inability to obtain data required by this practice despite good faith efforts to gather such data." In completing this ESA, Ninyo & Moore encountered no significant data gaps that affect the ability of the *environmental professional* to identify RECs on the site or adjoining properties.

## **2. SUBJECT SITE**

The following sections provide a general description of the site and adjacent properties. Photographs taken during the site reconnaissance are provided in Appendix B.

### **2.1. Site Description**

At the time of the site reconnaissance, the site was developed with the Solano County Justice Campus and occupied by Solano County, Solano County Courthouse, Solano County Jail, Solano County Sheriff's and Coroner's Departments, Solano County Fleet Services, Solano County Office of Emergency Services, and the University of California Cooperative Agricultural Extension Center. The site is located at 550 Union Avenue in Fairfield, Solano County, California. The site is situated on two parcels totaling approximately 15 acres of land designated by Solano County Assessor's Parcel Number 0030257030 and 0030295140. The site vicinity is depicted on Figure 1 and the site detail with additional information concerning the surrounding properties is depicted on Figure 2 of this report.

## 2.2. Site Reconnaissance

On March 1, 2022, Mr. Luke Swickard, Senior Staff Environmental Scientist with Ninyo & Moore, conducted a site reconnaissance of the property. The reconnaissance involved a visual and physical inspection of the site, and visual observations of adjoining properties. Mr. Dennis Fogelman, Facilities operations Supervisor with the Solano County Sheriffs Department and Mr. Robert Stetson, Facilities Management Administrator with the Solano County Courthouse, escorted Mr. Swickard around the property during the site reconnaissance.

### 2.2.1. Site Improvements

At the time of the site reconnaissance, the site was improved with the Solano County Justice Campus, which included the Hall of Justice and Hall of Justice South Wing (550 Union Avenue), Law and Justice Center (530 Union Avenue), Sheriffs and Coroner's Office and County Jail (500 Union Avenue), Office of Emergency Services (530 Clay Street), General Services building (510/512 Clay Street), Communications building (500 Clay Street), Co-Gen Plant (501 Delaware Street), storage building (509 Delaware Street), Fleet Services (447 Texas Street), and the UC Cooperative Agricultural Extension building (501 Texas Street). A detailed building use description is provided below.

Hall of Justice and Hall of Justice South Wing (550 Union Avenue): Three-story courthouse building, including 13 courtrooms, judges chambers, law libraries, records rooms, jury rooms, food court, and administrative offices.

Law and Justice Center (530 Union Avenue): Two-story courthouse/Sheriffs building, first floor included evidence and records rooms, property identification lab, dispatch center, and administrative offices. Second floor included 6 courtrooms, judges chambers, law libraries, jury rooms, records rooms, and administrative offices.

Sheriffs and Coroner's Office and County Jail (500 Union Avenue): Single-story Coroners office including an autopsy room, freezers and refrigerators, hazardous material storage, and administrative offices. The County Jail included a 709 bed and 26 modular, six-story jail building, with medical offices, holding cells, prisoner transfer areas, a kitchen, and administrative offices.

Office of Emergency Services (530 Clay Street): Single-story office building used to house the Solano County Office of Emergency Services.

General Services building (510/512 Clay Street): Single-story office and general storage building. Not accessible during site reconnaissance.

Communications building (500 Clay Street): Single-story communications office building used by the County Sheriff for county wide communications. Not accessible during site reconnaissance.

Co-Gen Plant (501 Delaware Street): Single-story metal-framed generation plant used to provide hot and cold water, and hot and cold air to the Solano County justice Campus. The plant included 3 chillers, 2 boilers, 3 natural gas powered generators, and 3 cooling towers.

Storage building (509 Delaware Street): Single-story metal-framed storage building for grounds keeping. Not accessible during site reconnaissance.

Fleet Services (447 Texas Street): Single-Story auto maintenance building used to repair, maintain, and fuel County vehicles and included three floor-mounted vehicle lifts.

UC Cooperative Agricultural Extension building (501 Texas Street): Two-story office building. The first floor was used by the UC Agricultural Center which included administrative offices. The second floor was used by the Sheriffs Investigation Unit. The second floor was not accessible during site reconnaissance.

The following summarizes key on-site observations for indications of the following potential environmental concerns:

On-Site Observations		
Conditions	Observed	Comments
Hazardous Substances/Petroleum Products	Yes	Hazardous materials were located throughout the site and included compressor coolant, cleaning and disinfectant chemicals, human remains (associated with the Coroner's office), fire suppressant chemicals, evidence laboratory chemicals, antifreeze, used antifreeze, pesticides, and car batteries. Petroleum products were also located throughout the site and included ASTs, USTs, 55-gallon drums, 5-gallon and smaller containers of gasoline, diesel, oil, used oil, grease, and used oil filters. No signs of leaks or spills were observed.
Waste Generation/Storage/Disposal	No	
Unidentified Substance Containers	No	
Storage Tanks (ASTs and/or USTs)	Yes	A 10,000-gallon gasoline UST, 500-gallon used oil AST, a 250-gallon and 110-gallon oil ASTs were located at the Fleet Services building. A 1,000-gallon oil AST and a 1,000-gallon used oil AST were located at the Co-Gen Plant. Two 350-gallon and one 2,310-gallon diesel belly tanks were located on the site as part of the three on-site emergency generators. No signs of leaks or spills were observed.



Conditions	Observed	Comments
Potential PCB-Containing Equipment	Yes	Seven transformers were located on the interior of the site buildings, and four pad-mounted transformers were located throughout the exterior of the site buildings. No signs of leaks or spills were observed.
Chemical/Petroleum Odors	No	
Concrete Patches/Pads	No	
Pools of Liquid	No	
Sewage Discharge Pipes	No	
Floor Drains/Sumps	Yes	Floor drains were located through out the site buildings. Four sumps were located on the site, which reportedly discharged to the city municipal storm water system.
Elevator	Yes	Nine elevators were located throughout the site. No signs of leaks or spills were observed in the elevator mechanical rooms.
Wells	No	
Drums	Yes	Several 55-gallon drums of antifreeze, used oil, oil, and used oil filters were located throughout the site. No signs of leaks or spills were observed.
Indications of Staining	No	
Stressed Vegetation	No	
Pits, Ponds, or Lagoons	No	
Waste Water Discharges/Disposal Systems	No	
Storm Water Systems	Yes	Storm water drain inlets were located throughout the site near building exteriors and in the site parking lot. The inlets reportedly drain to the city municipal storm water system.
Septic Systems/Cesspools	No	
Municipal Solid Waste Disposal Areas	No	
Other Environmental Concerns or Conditions	Yes	Five grease interceptors were located on the exterior of the County Jail, as part of the County Jail kitchen. The kitchen and grease interceptors have not been in use for several months. The grease interceptors were pumped out monthly when in use. The last interceptor discharges to the city sanitary sewer system.

### 2.2.2. Roads

As shown on Figure 2, the site is accessible from Union Avenue to the west, Delaware Street to the south, Clay street to the east, and Texas Street to the north.

### 2.2.3. Site Occupants

At the time of the site reconnaissance, the building was occupied by Solano County, Solano County Courthouse, Solano County Jail, Solano County Sheriff's and Coroner's Departments, Solano County Fleet Services, Solano County Office of Emergency Services, and the University of California Cooperative Agricultural Extension Center.

### 2.2.4. Source of Potable Water

The City of Fairfield provides potable water to the site and vicinity.



### 2.2.5. Sewage Disposal System

The Fairfield-Suisun Sewer District provides municipal sewer service to the site and surrounding areas.

### 2.2.6. Source of Fuel for Heating and Cooling

The fuel source for the on-site heating and cooling systems was provided by PG&E.

## 2.3. Adjoining Properties

The following table lists the properties adjoining the site and associated land use. Based on the nature of the adjoining properties, information available in agency databases, and observations made during our site reconnaissance it is not likely that these properties have impacted the environmental integrity of the site at this time.

Adjoining Properties	
Location	Description
North	Texas Street, Washington Street, Old Solano Courthouse (580 Texas Street), and Armijo High School (824 Washington Street).
South	Delaware Street, and 408, 420, and 460 Union Avenue.
East	Clay Street, railroad tracks, a canal, The Oil Connection (327 Texas Street), 336-342 State Street, Don Wade Auto Repair (360 State Street), and Solano Bay Tow (323 State Street).
West	Union Avenue, Solano County Department of Human Resources and Recorders Office (675 Texas Street), parking garage (531 Union Avenue), and County Events Center (601 Texas Street).

## 3. USER PROVIDED INFORMATION

The following sections summarize information provided by the user to assist the environmental professional in identifying the possibility of RECs in connection with the site and to fulfill the user's responsibilities in accordance with Section 6 of ASTM E1527-13. The User Questionnaire was completed on March 2, 2022 by Mr. Christopher Chandler, project manager for First Carbon Solutions. A copy of the User Questionnaire is included in Appendix D.

### 3.1. Title Records

A Preliminary Title Report was not provided to Ninyo & Moore.

### 3.2. Environmental Liens or AULs

Ninyo & Moore was not informed of the existence of environmental liens or AULs associated with the site.

### 3.3. Specialized Knowledge or Experience

Ninyo & Moore was not informed of the existence of specialized knowledge regarding the site.

### 3.4. Relationship of Purchase Price to Fair Market Value

Information pertaining to valuation reduction was not communicated to Ninyo & Moore for the purpose of this assessment.

### **3.5. Commonly Known or Reasonably Ascertainable Information**

Ninyo & Moore does not have, and was not informed of the existence of, any commonly known or reasonably ascertainable information pertaining to the site that is material to the identification of RECs in connection with the site.

### **3.6. Degree of Obviousness of Contamination**

Information pertaining to the *degree of obviousness of the presence of likely presence of contamination on the property* was not communicated to Ninyo & Moore for the purpose of this assessment.

### **3.7. Reason for Performing Phase I**

This ESA has been completed for the exclusive use of Firstcarbon Solutions as part of their due diligence for AAI into the usage of the property.

### **3.8. Owner, Property Manager, and Occupant Information**

The site is currently owned by Solano County.

## **4. PHYSICAL SETTING**

The following sections include discussions of topographic, geologic, and hydrologic conditions.

### **4.1. Topographic Conditions**

Based on a review of the United States Geological Survey (USGS) 7.5-Minute Topographic Quadrangle Map Series of the Fairfield South, California 2018 Quadrangle, the site is situated at an elevation of approximately 11 feet above mean sea level. The topography of the site generally slopes in a south-southeasterly direction.

### **4.2. Geology and Soil Conditions**

The site is located in the Coast Range geomorphic province of California. The Coast Ranges are northwest-trending mountain ranges (2,000 to 4,000, occasionally 6,000 feet elevation above sea level), and valleys. The ranges and valleys trend northwest, subparallel to the San Andreas Fault. Strata dip beneath alluvium of the Great Valley. To the west is the Pacific Ocean. The coastline is uplifted, terraced and wave-cut. The Coast Ranges are composed of thick Mesozoic and Cenozoic sedimentary strata. The northern and southern ranges are separated by a depression containing the San Francisco Bay. The northern Coast Ranges are dominated by irregular, knobby, landslide-topography of the Franciscan Complex. The eastern border is characterized by strike-ridges and valleys in Upper Mesozoic strata. In several areas, Franciscan rocks are overlain by volcanic cones and flows of the Quien Sabe, Sonoma and Clear Lake volcanic fields. The Coast Ranges are subparallel to the active San Andreas Fault. The San Andreas is more than 600 miles long, extending from Pt. Arena to the Gulf of California. West of the San Andreas is the Salinian Block, a granitic core extending from the southern extremity of the Coast Ranges to the north of the Farallon Islands (CGS, 2002). The 1977 California Division of Mines and Geology, *Geologic Map of California*: (Jennings C.W.)

shows the site to be underlain by Quaternary Alluvium Deposits (Q). Based on our review of the EDR Radius Map report, the primary soil type beneath the site is mapped as Capay clay (EDR, 2021a).

### 4.3. Site Hydrology

The following sections discuss the Site hydrology in terms of surface water and groundwater.

#### 4.3.1. Surface Waters

Surface waters, including ponds, streams, creeks, lagoons and other naturally-occurring bodies of water, were not observed on the site at the time of our reconnaissance. The nearest named surface water body is Suisun Slough, which is located approximately 2,500 feet to the south of the site.

#### 4.3.2. Groundwater

Groundwater information for the site was not available. Ninyo & Moore reviewed the State Water Resources Control Board's GeoTracker website (GeoTracker) for groundwater information in the site vicinity. According to GeoTracker, groundwater information reported in a Groundwater Monitoring and Sampling Third Quarter 2021 report for the Former Solano County Hall of Records Building located at 701 Texas Street (approximately 600 feet northwest of the site), the groundwater flow direction in the site vicinity was reported to be in a southeasterly direction and the depth to groundwater was reported to be approximately 5 to 7 feet below ground surface. Groundwater depths and flow directions can vary due to seasonal variations, groundwater withdrawal or injection, and other factors.

## 5. RECORDS REVIEW

The following sections summarize records reviewed for the site.

### 5.1. Environmental Record Sources

Ninyo & Moore reviewed an environmental information database report prepared by Environmental Data Resources, Inc. (EDR, 2021a) for the site and site vicinity dated February 4, 2022. The EDR report included a search of Federal, State, Tribal and Local databases. The review was conducted to evaluate whether or not the site or nearby properties have been listed as having experienced unauthorized releases of hazardous substances or petroleum products that may have impacted the Site. A summary of the environmental databases searched, their corresponding search distance, and the number of listed off-site properties with the potential to be a REC in regard to the site are presented in the following table. A copy of the EDR Radius Map Report is presented in Appendix C.

Map Findings Summary								
Database	Target Property	Search Distance (Miles)	< 1/8	1/8 - 1/4	1/4 - 1/2	1/2 - 1	> 1	Total Plotted

Database	Target Property	Search Distance (Miles)	< 1/8	1/8 - 1/4	1/4 - 1/2	1/2 - 1	> 1	Total Plotted
RCRA - Large Quantity Generators		0.25	0	2	NR	NR	NR	2
RCRA - Small Quantity Generators		0.25	3	1	NR	NR	NR	4
A Listing of Brownfields Sites		0.5	1	0	0	NR	NR	1
EDR Exclusive Historical Auto Stations		0.125	3	NR	NR	NR	NR	3
RCRA - Non Generators / No Longer Regulated		0.25	20	7	NR	NR	NR	27
EDR Exclusive Historical Cleaners		0.125	2	NR	NR	NR	NR	2
Leaking Underground Fuel Tank Report (GEOTRACKER)		0.5	9	14	22	NR	NR	45
Active UST Facilities		0.25	15	9	NR	NR	NR	24
Hazardous Substance Storage Container Database		0.25	5	10	NR	NR	NR	15
Aboveground Petroleum Storage Tank Facilities		0.25	1	1	NR	NR	NR	2
Cleaner Facilities		0.25	0	1	NR	NR	NR	1
"Cortese" Hazardous Waste & Substances Sites List		0.5	4	6	11	NR	NR	21
SWEEPS UST Listing		0.25	8	6	NR	NR	NR	14
EnviroStor Database		1	1	0	1	0	NR	2
CERS HAZ WASTE		0.25	6	7	NR	NR	NR	13
Hazardous Waste Tracking System	1	TP	NR	NR	NR	NR	NR	1
Waste Management Unit Database		0.5	0	1	0	NR	NR	1
Hazardous Waste & Substance Site List		0.5	4	5	8	NR	NR	17
Facility Inventory Database		0.25	6	6	NR	NR	NR	12
Facility and Manifest Data	1	TP	NR	NR	NR	NR	NR	1
California Environmental Reporting System (CERS) Tanks		0.25	2	2	NR	NR	NR	4
Statewide SLIC Cases (GEOTRACKER)		0.5	2	2	3	NR	NR	7

### 5.1.1. Regulatory Database Listings for the Site

The following table summarizes the database listings related to the site:

On-Site Database Listings	
Site Name	SOLANO COUNTY CO-GEN, SOLANO COUNTY JAIL, FAIRFIELD HALL OF JUSTICE, SOLANO COUNTY LAW & JUSTICE
Site Address	500 UNION AVE
Database	LUST, UST, HIST CORTESE, CORTESE, CERS, SWEEPS UST, CA FID UST
Comments	<p>The site is listed on the SWEEPS UST, CA FID UST, and UST databases for a diesel UST last serviced in 2003. These database listings are not considered RECs.</p> <p>The site is also listed on the LUST, HIST CORTESE, CORTESE, and CERS databases for a leaking underground gasoline storage tank that affected the non-potable groundwater beneath the site. The case was opened in October 1988 and after remediation was completed to the satisfaction of the regulatory agency, the case was closed in July 1998. No additional</p>

<b>Comments</b>	information about the source, investigation, or remediation completed at the site for this case is available. Due to the lack of information pertaining to the case and the remaining contamination levels on the site, this is considered a REC.
-----------------	---

<b>Site Name</b>	SOLANO COUNTY HALL OF JUSTICE -
<b>Site Address</b>	530 UNION AVE
<b>Database</b>	UST
<b>Comments</b>	The site is listed on the UST database for a permit for a diesel UST last serviced in 2004. This database listing is not considered a REC.

<b>Site Name</b>	COUNTY OF SOLANO
<b>Site Address</b>	550 UNION AVE
<b>Database</b>	HWTS, HAZNET
<b>Comments</b>	The site is listed on the HAZNET database for transferring several tons of empty containers and unspecified oil-containing waste in 2004; and on the HWTS database for having tracked hazardous waste on the site in 2004. These database listings are not considered RECs.

<b>Site Name</b>	FACILITIES OPERATIONS
<b>Site Address</b>	600 UNION AVE
<b>Database</b>	RCRA NonGen / NLR
<b>Comments</b>	The site is listed on the RCRA NonGen / NLR database for handling but not generating hazardous waste in 2009 and 2020. This database listing is not considered a REC.

<b>Site Name</b>	FACILITIES OPERATIONS
<b>Site Address</b>	512 CLAY ST
<b>Database</b>	RCRA NonGen / NLR
<b>Comments</b>	The site is listed on the RCRA NonGen / NLR database for handling but not generating hazardous waste in 2007. This database listing is not considered a REC.

<b>Site Name</b>	SOLANO COUNTY LIGHT EQUIPMENT SHOP, SOLANO COUNTY FLEET OPERATIONS
<b>Site Address</b>	447 TEXAS ST, 447 WASHINGTON
<b>Database</b>	CERS, CERS HAZ WASTE, CERS TANKS, HIST UST, HWTS, HAZNET, LUST, CORTESE, UST, RCRA NonGen / NLR, CA FID UST, SWEEPS UST
<b>Comments</b>	<p>The site is listed on the CERS HAZ WASTE database for generating hazardous waste; on the CERS database for several administrative violations of the California Code of Regulations from 2015 to 2020, all violations were later returned to compliance; on the HAZNET database for storing, recovering, and transferring several tons of organic solids, inorganic solid waste, unspecified organic liquid mixture, aqueous solutions, and unspecified oil-containing waste from 2000 to 2016; on the HWTS database for having tracked hazardous waste on the site from 1993 to 2020; on the RCRA NonGen / NLR database for handling but not generating hazardous waste in 1993; on the CERS TANKS, HIST UST, CA FID UST, and SWEEPS UST for two 4,000-gallon, and one 6,000-gallon gasoline USTs, as well as a 550-gallon waste oil UST that were removed in 1989; and on the UST database for one 10,000-gallon gasoline UST and one 500-gallon waste oil AST that were installed on the site in 1989. These database listings are not considered RECs.</p> <p>The site is also listed on the LUST and CORTESE databases for leaking underground gasoline storage tank piping that affected the soil and non-potable groundwater beneath the site. Following the removal of the four USTs from the site in April 1989, TPH and BTEX were detected in soil and groundwater samples taken from within the UST excavation pit. The impacted soil was removed from the site in November 1989 and groundwater monitoring wells were installed in June 1992 and March 2001. Groundwater monitoring occurred on the site sporadically. Additional soil and groundwater investigations were conducted on the site in 2001 and 2002. Based on the results from the 2002 investigation, the Solano County Department of Environmental Management (SCDEM) granted closure for the LUST case and UST removal. The SCDEM noted that additional investigation and remediation activities may be necessary if the site or land use should change. Due to the historical contamination on the site and the present land use limitations, this is considered a CREC. A complete description of the LUST case is included in Section 5.2.1.</p>

<b>Site Name</b>	COGEN - SOLANO COUNTY, FACILITIES OPERATION-COGEN
<b>Site Address</b>	501 DELAWARE
<b>Database</b>	CERS, CERS HAZ WASTE, CERS TANKS, AST, RCRA NonGen / NLR
<b>Comments</b>	This property is listed on the CERS HAZ WASTE database for generating hazardous waste; on the CERS TANKS database and AST databases for having an AST on the property; on the CERS database for several administrative violations of the California Health and Safety Code, all violations were later returned to compliance; and on the RCRA NonGen / NLR database for handling but not generating hazardous waste in 1996. These database listings are not considered RECs.

### 5.1.2. Regulatory Database Listings for Off-Site Properties

Off-site properties/facilities listed in the **Map Findings Summary** table are evaluated as to their potential to impact soil, soil vapor, and/or groundwater at the site. Facilities and releases of contaminants from them are evaluated in regard to the site and based upon their proximity to the site, the nature of the database on which they are listed, type and nature of known releases, media impacted, and other pertinent information in order to determine if said releases are a REC. As no facilities with documented releases are shown being located within the specific ASTM 1527-13 standard of practice search distances, it is our opinion that the off-site properties (or other facilities listed in the Map Findings Summary) do not represent a REC. Our interpretation is based on one or more of the following factors:

- The nature of the database(s) on which the property is listed, (is it a database showing hazardous material inventory, or does it indicate unauthorized releases of hazardous substances;)
- Reported regulatory agency status (i.e., violations recorded, numerous violations, violations clerical or ongoing, case open, case active, case closed, case closed conditionally);
- Reported nature of specific media impacted by a release case (i.e., soil impact; or soil and groundwater impacted; or soil, air and groundwater impact);
- Reported distance of the property where case was filed from the site; and/or
- Location of the property in relation to the site with respect to topography or expected groundwater flow direction (southeasterly) and specific mapped locations of a release or known contaminant plume.

Facilities of Potential Concern	
<b>Site Name</b>	MYRICK WAYNE C
<b>Site Address</b>	401 TEXAS ST
<b>Distance from Site</b>	15 feet
<b>Direction from Site</b>	NNE and upgradient
<b>Database</b>	EDR Hist Auto
<b>Comments</b>	This property is listed on the EDR Hist Auto database for being registered as a gasoline service station in 1969 and 1970. This database listing is not considered a REC.

<b>Site Name</b>	SOLANO COUNTY OLD JAIL
<b>Site Address</b>	500 TEXAS ST
<b>Distance from Site</b>	54 feet
<b>Direction from Site</b>	NNW and upgradient
<b>Database</b>	UST, HIST UST, CA FID UST, SWEEPS UST, HIST UST

<b>Comments</b>	This property is listed on the UST, HIST UST, CA FID UST, SWEEPS UST, and HIST UST databases for having a 1,000-gallon diesel UST on the property. These database listings are not considered RECs.
-----------------	---

<b>Site Name</b>	GOLD DIGGERS AUTOMOTIVE
<b>Site Address</b>	360 STATE ST STE D&E
<b>Distance from Site</b>	131 feet
<b>Direction from Site</b>	East and crossgradient
<b>Database</b>	HAZNET, HWTS, CERS HAZ WASTE
<b>Comments</b>	This property is listed on the CERS HAZ WASTE database for generating hazardous waste in 2014; on the HAZNET database for storing and transferring 0.063-tons of an aqueous solution in 2010; and on the HWTS database for having tracked hazardous waste on the property from 2001 to 2013. These database listings are not considered RECs.

<b>Site Name</b>	THE OIL CONNECTION
<b>Site Address</b>	327 W TEXAS ST
<b>Distance from Site</b>	221 feet
<b>Direction from Site</b>	Northeast and crossgradient
<b>Database</b>	HAZNET, HWTS, CERS HAZ WASTE, CERS, RCRA NonGen / NLR
<b>Comments</b>	This property is listed on the CERS HAZ WASTE database for generating hazardous waste; on the HAZNET database for storing, disposing, and transferring several tons of aqueous solutions, organic solids, unspecified oil-containing waste, and waste oil and mixed oil from 2003 to 2018; on the HWTS database for having tracked hazardous waste on the property from 1991 to 2021; on the CERS database for several administrative violations of the California Health and Safety Code, all violations were later returned to compliance; and on the RCRA NonGen / NLR database for handling but not generating hazardous waste in 1991. These database listings are not considered RECs.

<b>Site Name</b>	SOLANO COUNTY OLD COURTHOUSE
<b>Site Address</b>	580 TEXAS ST
<b>Distance from Site</b>	239 feet
<b>Direction from Site</b>	NNW and upgradient
<b>Database</b>	SWEEPS UST, UST, CA FID UST
<b>Comments</b>	This property is listed on the SWEEPS UST, UST, and CA FID UST databases for having a 1,000-gallon diesel UST on the property. These database listings are not considered RECs.

<b>Site Name</b>	FACTORYSPECIFIC
<b>Site Address</b>	420 UNION AVE
<b>Distance from Site</b>	260 feet
<b>Direction from Site</b>	SSW and crossgradient
<b>Database</b>	HAZNET, HWTS, CERS HAZ WASTE, CERS, RCRA NonGen / NLR
<b>Comments</b>	This property is listed on the CERS HAZ WASTE database for generating hazardous waste; on the HAZNET database for recovering 0.49-tons of off-specification, aged, or surplus organics in 2018; on the HWTS database for having tracked hazardous waste on the property from 2011 to 2021; on the CERS database for several administrative violations of the California Health and Safety Code, all violations were later returned to compliance; and on the RCRA NonGen / NLR database for handling but not generating hazardous waste in 2011. These database listings are not considered RECs.

<b>Site Name</b>	KWIK-STOP, UNION LIQUOR FOOD
<b>Site Address</b>	400 UNION AVE
<b>Distance from Site</b>	412 feet
<b>Direction from Site</b>	SSW and crossgradient
<b>Database</b>	SWEEPS UST, CA FID UST, UST, HIST UST, HIST CORTESE, CORTESE, CERS, LUST
<b>Comments</b>	This property is listed on the SWEEPS UST, CA FID UST, UST, HIST UST, HIST CORTESE, CORTESE, CERS, and LUST databases for a leaking underground gasoline storage tank that affected the property; The case was opened in September 1998 and after remediation and cleanup activities were completed to the satisfaction of the regulatory agency, the case was closed in November 1998. Due to the closed status and age of the case, the distance from the



<b>Comments</b>	site, and the crossgradient relationship with the site, these database listings are not considered RECs.
<b>Site Name</b>	FERRARI PROPERTY
<b>Site Address</b>	505 JEFFERSON ST
<b>Distance from Site</b>	455 feet
<b>Direction from Site</b>	West and crossgradient
<b>Database</b>	SWEEPS UST, HIST CORTESE, CORTESE, CERS, LUST, UST
<b>Comments</b>	This property is listed on the SWEEPS UST, UST, HIST UST, HIST CORTESE, CORTESE, CERS, and LUST databases for a leaking underground gasoline storage tank that affected the property; The case was opened in September 1994 and after remediation and cleanup activities were completed to the satisfaction of the regulatory agency, the case was closed in November 1996. Due to the closed status and age of the case, the distance from the site, and the crossgradient relationship with the site, these database listings are not considered RECs.

## 5.2. Additional Environmental Record Sources

To enhance and supplement the standard environmental record sources identified in Section 5.1, additional local and/or federal, state, or tribal records shall be checked when, in the judgement of the EP, such additional records (1) are reasonably ascertainable, (2) and sufficiently useful, accurate, and complete in light of the objective of the records review. Examples of additional record sources include department of health/environmental division, fire department, planning/building department, or local/regional water quality agencies. Ninyo & Moore contacted the following additional record sources:

- Solano County Department of Resource Management Environmental Health Division (SCDRMEHD)
- California Regional Water Quality Control Board (RWQCB)
- California Department of Toxic Substances Control (DTSC)
- State of California, Geologic Energy Management Division (CalGEM)

Descriptions of these agencies are provided in Sections 5.2.1 through 5.2.3 below.

### 5.2.1. State/County Environmental Record Sources

Ninyo & Moore reviewed the DTSC EnviroStor website for hazardous substances or hazardous materials files for the site addresses. No records were available for the site through review of these agency databases.

Ninyo & Moore reviewed the RWQCB GeoTracker website for hazardous substances or hazardous materials records for the site addresses. Files and/or records are available for the site addresses. According to the RWQCB, four USTs were removed from the Solano County Fleet Services building, located on the northeastern portion of the site, in April 1989. The four USTs consisted of two 4,000-gallon and one 6,000-gallon gasoline USTs, as well as one 550-gallon waste-oil UST. Following the removal of the USTs, GTI collected 6 excavation pit soil samples, two stockpile soil samples, and one groundwater sample, and analyzed them for BTEX, and TPHg and TPH as motor oil (TPHmo). Elevated levels of



TPH contamination were detected in soil and groundwater adjacent to the gasoline USTs. The impacted soil was removed from the site in November 1989. To determine the vertical and horizontal extent of the soil and groundwater contamination, BCA installed three groundwater monitoring wells (MW-1 to MW-3) on the site in June 1992. Groundwater monitoring was conducted on the site by BCA from July 1992 to April 1993. In March 2001, an additional groundwater monitoring well (MW-4) was installed on the site. Based on stable trends demonstrated by historical monitoring, five soil borings (GP-1 to GP-5) were advanced on the site by FAI in June 2001, for the collection of soil and groundwater samples to evaluate the site for closure. A total of 15 soil samples and five groundwater samples were collected. Significant levels of TPHg and TPH as diesel (TPHd) were detected in two soil samples, and in all of the groundwater samples. A follow up investigation was completed on the site in April 2002 to confirm the groundwater concentration levels detected in the 2001 investigation. The 2002 investigation consisted of three hydro-punch borings (HP-1 to HP-3) advanced adjacent to soil borings GP-1, GP-2, and GP-5 respectively. Elevated concentrations of TPHg and BTEX were detected in HP-2. The SCDM compared the most recent soil and groundwater contamination levels to the RWQCB San Francisco Bay Region Tier I Risk Based Screening Levels. The SCDM concluded that since the leaking piping had been removed, the impacted soil and groundwater appeared to be isolated to the UST excavation, and the groundwater hydrocarbon plume was stable and decreasing, the site presented no significant risk to the environment or human health for the current and future use as a commercial site. The SCDM requested that the four monitoring wells on-site be closed and abandoned and on April 28, 2003, Geo-Environment completed the well closure. The SCDM then issued a site closure letter in September 2003. A copy of the site closure letter is included in Appendix D.

Ninyo & Moore compared the 2002 contamination levels at the site to the 2019 RWQCB Commercial ESLs and all of the concentrations were below their respective ESLs. The SCDM noted that additional investigation and remediation activities may be necessary if the site or land use should change. Due to the historical contamination on the site and the present land use limitations, this is considered a CREC.

The RWQCB also had files related to a separate LUST case that occurred on the site in 1988. According to the RWQCB, a leaking underground gasoline storage tank affected the non-potable groundwater beneath the site. The case was opened in October 1988 and after remediation was completed to the satisfaction of the RWQCB, the case was closed in July 1998. No additional information about the location, investigation, or remediation completed at the site for this case is available. Due to the lack of information pertaining to the case and the remaining contamination levels on the site, this is considered a REC.

The SCDRMEHD was contacted regarding hazardous materials or hazardous wastes records associated with the site addresses. Files and/or records are available for the site addresses include: HAZMAT Inventory Information Forms; Hazardous Materials Release Response Plans & Inventory and Hazardous Waste; Water Pollution Prevention Inspection Reports; SCDRMEHD Notices of Violation and Certification of Return to Compliance; CERS Records; Hazardous Materials And Wastes Inventory Matrix Reports; Spill Prevention Control and Countermeasure Plans; Certified Unified Program Agency Invoice Receipts; Consolidated Emergency Response/Contingency Plans; Underground Storage Tank Response Plans; Certification of Financial Responsibility; Waste Tire Survey & Inspection Reports; State Water Resources Control Board Notices of Violation and Return to Compliance; and Hazardous Materials Business Plan Certification Forms.

The SCDRMEHD had records pertaining to the removal of a 1,500-gallon diesel UST to the west of the courthouse building. In February 2004, during the excavation for the Hall of Justice cross connect, a 1,500-gallon diesel UST was discovered approximately 2 to 3 ft bgs. Ramcon removed the UST on March 13, 2004, and collected floor, sidewall, and composite stockpile soil samples. The soil samples were analyzed for TPHd, TPHg, BTEX, lead, and volatile organic compounds (VOCs). Only the composited stockpile soil samples had detections over the laboratory detection limits, which included TPHd, TPHg, ethylbenzene, xylenes, and lead. All concentrations were below their respective RWQCB Commercial ESLs. The SCDEM later issued a site closure letter. Ninyo & Moore compared the contamination levels to the 2019 RWQCB Commercial ESLs and all of the concentrations were below their respective ESLs. A copy of the SCDEM closure letter was not available, but a letter from the SCDRMEHD describing the UST removal and the site closure from December 2006 was available and is included in Appendix D. Due to the site closure letter and the contamination beneath the UST being below the ESLs, this is not considered a REC.

The SCDRMEHD also had records pertaining to the removal of a 2,385-gallon diesel UST near the Solano County Jail on the site. The UST was removed in July 2019 and Geocon collected two soil samples from the excavation pit which were analyzed for VOCs, semi-VOCs (SVOCs), TPHg, TPH as oil (TPHo), and lead. All of the detected concentrations were below their respective 2019 RWQCB Commercial ESLs, therefore the SCDRMEHD granted site closure. A copy of the SCDRMEHD site closure letter is included in Appendix D. Due to the site closure letter and the contamination beneath the UST being below the ESLs, this is not considered a REC.

### 5.2.2. Local Record Sources

A Public Records Request was submitted to the City of Fairfield regarding hazardous materials, hazardous wastes and/or UST records for the site. The City of Fairfield responded via email that they had no records on file for the site address. A copy of the City of Fairfield email is included in Appendix D.

### 5.2.3. Gas & Oil Maps

According to the CalGEM Online Mapping System, the site does not lie within the administrative boundaries of an oil field and no oil or gas wells are located on the site.

## 5.3. Historical Use Information

Ninyo & Moore conducted a historical record search for the site. This included a review of one or more of the following resources that were found to be both reasonably ascertainable and useful for the purposes of this ESA: historical aerial photographs, historical fire insurance maps, historical topographic maps, land use records, and interviews with property representatives. The sources listed above provided limited information regarding the historical use of the site. Information gathered from the sources reviewed as a whole is adequate to develop a history of the previous uses of the site and the surrounding area in accordance with Section 8.3 of ASTM E1527-13. The following sections summarize information obtained from the historical sources utilized for this assessment. The following table provides a list of historical sources reviewed for this ESA. Copies of historical research documentation, such as fire insurance maps, historical aerial photographs, and topographic maps, are provided in Appendix E.

Historical Use Information		
Data Type	Year(s)	Data Limitations
EDR Sanborn Map Search/Print (Inquiry Number 6847661.3S) Ship Date: February 06th, 2022	1889, 1893, 1900, 1907, 1920, 1945, 1954	None
EDR Aerial Photo Decade Package (Inquiry Number 6847661.8S) Ship Date: February 04th, 2022	1937, 1947, 1952, 1957, 1968, 1974, 1982, 1993, 2006, 2009, 2012, 2016	None
EDR City Directory Abstract (Inquiry Number 6847661.5S) Ship Date: February 08th, 2022	1963, 1968, 1972, 1977, 1982, 1987, 1992, 1995, 2000, 2005, 2010, 2014, 2017	None
EDR Historical Topo Map (Inquiry Number 6847661.4S) Ship Date: February 04th, 2022	1896, 1898, 1901, 1902, 1918, 1940, 1942, 1947, 1949, 1950, 1951, 1968, 1973, 1980, 2012, 2015, 2018	None

### 5.3.1. Sanborn Fire Insurance Maps

Ninyo & Moore reviewed the EDR Certified Sanborn Map Report, dated February 6, 2022 (EDR, 2022b) for historical fire insurance rate maps (Sanborn Maps) of the site. Sanborn Fire Insurance Rate Maps for the site and adjoining properties were available for review. A summary of the Sanborn Maps reviewed is presented in the following table. A copy of the Sanborn Map Report is included in Appendix E.

Based on the review of the Sanborn Maps listed below, the site was apparently developed with a public square on the northwestern portion, and a house, several storage sheds, and The Western Hotel on the southwestern portion of the site prior to 1889. By the early 1890s, The Western Hotel had been removed and Union High School was constructed on the northwestern portion of the site. In the early 1900s, several additional residential houses were constructed on the site and Union High School was renamed to Armijo Union High School. By 1920, an additional Armijo Union High School building was constructed on the site as well as several additional residential houses. By the mid-1940s, the original Armijo Union High School building was removed and the new Armijo Union High School building was expanded to include an auditorium and a gymnasium. An Auto Practice & Manual Training building was constructed near the high school buildings and a School Bus Garage was constructed on the southern portion of the site, and several additional residential houses, a gasoline station, and a restaurant were constructed on the site. In the early 1950s an Auto Sales & Repair building and an Armijo Union High School Manual Arts & Welding building were developed on the site, along with several additional residential houses.

Summary of Sanborn Map Listings		
Year(s)	Site Comments	Adjoining Area Comments
1889	The site was depicted with a public square on the northwestern portion, and a house, several storage sheds, and "The Western Hotel" on the southwestern portion of the site. The eastern portion of the site was unmapped. Court Street and Missouri Street were depicted as bisecting the site from north to south and from east to west respectively.	Texas Street was depicted to the north, and Missouri Street, Delaware Street, and Union Avenue were depicted to the west of the site. Two houses and a boarding house were depicted to the west, and the Solano County Courthouse and Jail were depicted to the north of the site.
1893	"Union High School" was depicted on the northwestern portion of the site, and "The Western Hotel" on the southwestern portion of the site was removed and replaced with a house. Court Street was renamed to Washington Street.	No significant changes depicted.
1900	Two houses were depicted on the northeastern and southern portions of the site. "Union High School" was renamed to "Armijo Union High School".	The boarding house to the west of the site was removed and a hay barn was depicted to the north of the site. An office building was depicted to the west of the site.
1907	Three additional houses were depicted on the eastern portion of the site and a house and storage sheds were depicted on the southern portion of the site.	Three additional office buildings and two additional houses were depicted to the west of the site. A vacant building and a "Feeding & Hay Stall" building were depicted to the north of the site.
1920	The "Armijo Union High School" building was labelled as vacant and a new building now labeled "Armijo Union High School" was depicted on the northwestern portion of the site. Four additional houses were depicted on the northeastern portion, two additional houses were depicted on the southeastern portion, and two additional houses were depicted on the southwestern portion of the site. The house on the southern portion of the site was removed and replaced with another house.	Three additional office buildings were depicted to the west of the site. The "Pacific Portland Cement Co's Oil Pumping Station" was depicted to the east of the site. The "Feeding & Hay Stall" building and the hay barn to the north of the site were removed.
1945	The vacant building on the northwestern portion of the site was removed and the "Armijo Union High School" building was expanded to the east to include a	Three additional houses were depicted to the west of the site, and eight office buildings depicted to the west of the site were removed and replaced by the "Solano

Year(s)	Site Comments	Adjoining Area Comments
	auditorium and a gymnasium. A "Auto Practice & Manual Training" building was depicted on the northwestern portion of the site adjacent to the school. Three additional houses, a gasoline station, and a restaurant were depicted on the northeastern portion of the site. One of the houses on the northeastern portion of the site was removed. One additional house was depicted on the southeastern portion of the site and five additional houses were depicted on the southwestern portion of the site. One of the houses on the southwestern portion of the site was removed. Two additional houses and a "School Bus Garage" were depicted on the southern portion of the site.	County Library" and the "Girl Scouts Hall". The "Pacific Portland Cement Co's Oil Pumping Station" was renamed to "P.G.&E. Co.". The vacant building to the north of the site was removed.
1954	An "Auto Sales & Repair" building was depicted on the northeastern portion of the site, two additional houses were depicted on the southeastern portion of the site, and two additional houses were depicted on the southwestern portion of the site. One of the houses on the southwestern portion of the site was replaced with a store building, and a "Armijo Union High School Manual Arts & Welding" building was depicted on the southwestern portion of the site. Two additional houses were depicted on the southern portion of the site.	A gymnasium building was depicted to the north of the site.

### 5.3.2. Historical Aerial Photographs

Ninyo & Moore reviewed the EDR Aerial Photo Decade Package report (EDR, 2021c) dated February 4, 2022. The report included aerial photographs that begin in 1937. A listing of the photographs reviewed is presented in the following table. Copies of the historical aerial photographs are provided in Appendix E.

Based on the review of the aerial photographs listed below, the site was apparently developed with several residential and commercial buildings as well as Armijo Union High School buildings since at least 1937. In the early 1950s an additional High School building was developed on the site. By the late 1960s, the current Solano County Office of Emergency Services, General Services, and Communications buildings were constructed on the southeastern portion of the site. In the early 1970s, all of the High School buildings were removed and were replaced with the current Solano County Hall of Justice and UCD Co-op Extension buildings on the northwestern portion of the site, and all of the residential houses and the commercial building on the northeastern and southeastern portions of the site were removed. In the early 1980s, the Hall of Justice South Wing building was constructed on the northwestern portion of the site, and a parking lot was constructed on the eastern portion of the site. By the early 1990s, all of the remaining buildings on the southwestern and southern portions of the site were removed and were replaced with the current Solano County Law and Justice Center, Solano County Coroner's/Sheriff's Office, Co-Gen Plant, and Solano County Jail. In the late 2000s, a storage building was constructed on the southwestern portion of the site. No significant development has

occurred on the site since 2009. The site vicinity appeared to be developed since at least the 1930s. No RECs were identified for the site based on historical aerial photograph review.

Summary of Aerial Photographs			
Year(s)	Source	Site Comments	Adjoining Area Comments
1937	EDR	The site was noted to be developed with residential houses on the southwestern, southeastern, southern, and northeastern portions of the site. Two buildings, consistent with the "Armijo Union High School" buildings depicted on the Sanborn Maps, were noted on the northwestern portion of the site. Washington Street was noted bisecting the site from north to south, and Missouri Street was noted bisecting the site from east to west.	Residential and commercial development was noted to the west, south, and east of the site. The old Solano County Courthouse and Jail were noted to the north of the site. Union Avenue was noted to the west, Texas Street was noted to the north, and a railroad track was noted to the southeast of the site.
1947	EDR	A gasoline service station was noted on the northeastern portion of the site and additional residential and commercial development was noted on the southwestern portion of the site.	No significant changes noted.
1952	EDR	A commercial building, consistent with the "Armijo Union High School Manuel Arts & Welding" building, was noted on the southwestern portion of the site.	No significant changes noted.
1957	EDR	Clay Street was noted on the eastern and southeastern portions of the site.	A commercial building was noted to the north of the site and additional commercial development was noted to the east of the site.
1968	EDR	Four commercial buildings, consistent with the current Solano County Office of Emergency Services building, General Services building, and Communications building on the site, were noted on the southeastern portion of the site. The "Armijo Union High School Manuel Arts & Welding" building was removed, as well as several residential houses on the northeastern portion of the site which were replaced with a commercial building.	No significant changes noted.
1974	EDR	All of the High School buildings on the northwestern portion of the site were removed and were replaced with three commercial buildings, consistent with the current Solano County Hall of Justice and UCD Co-op Extension building on the site. All of the residential houses and the commercial building on the northeastern portion of the site were removed. All of the residential houses on the southeastern portion of the site were removed and some of the residential houses on the southwestern portion of the site were removed. The western portion of Missouri Street on the site was removed.	Additional commercial development was noted to the east and north of the site.
1982	EDR	An additional building, consistent with the current Hall of Justice South Wing building on the site, was noted on the northwestern portion of the site. A parking lot was noted on the eastern portion of the site. The eastern	Tennis courts were noted to the northeast of the site.



Year(s)	Source	Site Comments	Adjoining Area Comments
		portion of Missouri Street on the site was removed.	
1993	EDR	One of the buildings on the northwestern portion of the site was removed. All of the remaining buildings on the southwestern and southern portions of the site were removed and were replaced with several buildings, consistent with the current Solano County Law and Justice Center, Solano County Coroner's/Sheriff's Office, Co-Gen Plant, and Solano County Jail on the site.	The residential and commercial buildings to the west of the site were removed and were replaced with two parking structures. Additional commercial development was noted to the south of the site. The old Solano County Jail to the north of the site was removed.
2006	EDR	The Co-Gen Plant on the southern portion of the site was noted to be expanded to the west.	The parking structures to the west of the site were replaced with a new parking structure and a Solano County Administrative building. Additional commercial development was noted to the south and southwest of the site.
2009	EDR	A building consistent with the storage building, was constructed on the southwestern portion of the site.	No significant changes noted.
2012-2016	EDR	No significant changes noted.	No significant changes noted.

### 5.3.3. City Directories

Ninyo & Moore reviewed the EDR City Directory Image Report, dated February 8, 2022 (EDR, 2022b), for the site and adjoining properties, to evaluate facilities of potential concern, which may have been historically located on or adjoining to the site. A summary of historical City Directory listings for the site and adjoining properties, as warranted, are discussed in the following table. City directories for the site and adjoining properties were researched from 1963 through 2017. A copy of the EDR City Directory Image report is included in Appendix E. Review of the City Directory listings did not identify any RECs associated with the site or adjoining properties.

Summary of City Directory Listings	
Year(s)	Notable Listings in Address Range of Site
1963	<p>Site:</p> <ul style="list-style-type: none"> <li>500 Union Avenue: Address not listed</li> <li>530 Union Avenue: Sno-Man Drive In Restaurant</li> <li>550 Union Avenue: Address not listed</li> <li>600 Union Avenue: Address not listed</li> <li>500 Clay Street: Address not listed</li> <li>512 Clay Street: Address not listed</li> <li>520 Clay Street: Address not listed</li> <li>530 Clay Street: Address not listed</li> <li>447 Texas Street: Address not listed</li> <li>501 Texas Street: Address not listed</li> <li>447 Washington Street: Address not listed</li> <li>501 Delaware Street: Address not listed</li> <li>509 Delaware Street: Address not listed</li> </ul> <p>Adjoining Properties:</p> <ul style="list-style-type: none"> <li>501 Delaware Street: Address not listed</li> <li>509 Delaware Street: Address not listed</li> <li>512 Delaware Street: Address not listed</li> <li>323 State Street: Address not listed</li> <li>336 State Street: Address not listed</li> </ul>

Year(s)	Notable Listings in Address Range of Site
	<p>338 State Street: Address not listed  340 State Street: Address not listed  342 State Street: Address not listed  360 State Street: Address not listed  327 Texas Street: Address not listed  580 Texas Street: Address not listed  601 Texas Street: Address not listed  675 Texas Street: Address not listed  824 Washington Street: Address not listed  460 Union Avenue: Address not listed  531 Union Avenue: Fairfield Employment Agency</p>
1968	<p>Site:  500 Union Avenue: Address not listed  530 Union Avenue: Sno-Man Drive In Restaurant  550 Union Avenue: Address not listed  600 Union Avenue: Just For Fun Music Club, Old Armijo High School Building, Senior Citizens Club  500 Clay Street: Address not listed  512 Clay Street: Address not listed  520 Clay Street: Address not listed  530 Clay Street: Address not listed  447 Texas Street: Address not listed  501 Texas Street: Address not listed  447 Washington Street: Address not listed  501 Delaware Street: Address not listed  509 Delaware Street: Address not listed</p> <p>Adjoining Properties:  501 Delaware Street: Address not listed  509 Delaware Street: Address not listed  512 Delaware Street: Address not listed  323 State Street: Address not listed  336 State Street: Address not listed  338 State Street: Address not listed  340 State Street: Address not listed  342 State Street: Address not listed  360 State Street: Address not listed  327 Texas Street: Address not listed  580 Texas Street: Address not listed  601 Texas Street: Address not listed  675 Texas Street: Address not listed  824 Washington Street: Address not listed  460 Union Avenue: Address not listed  531 Union Avenue: Hermosa Homes Inc Real Estate, Klein Walter C Realtor</p>
1972	<p>Site:  500 Union Avenue: Address not listed  530 Union Avenue: Sno-Man Drive In Restaurant  550 Union Avenue: Address not listed  600 Union Avenue: County Hall of Justice  500 Clay Street: Address not listed  512 Clay Street: Address not listed  520 Clay Street: Address not listed  530 Clay Street: Address not listed  447 Texas Street: Address not listed  501 Texas Street: Address not listed  447 Washington Street: Address not listed  501 Delaware Street: Address not listed  509 Delaware Street: Address not listed</p> <p>Adjoining Properties:</p>



Year(s)	Notable Listings in Address Range of Site
	501 Delaware Street: Address not listed 509 Delaware Street: Address not listed 512 Delaware Street: Address not listed 323 State Street: Address not listed 336 State Street: Address not listed 338 State Street: Address not listed 340 State Street: Address not listed 342 State Street: Address not listed 360 State Street: Address not listed 327 Texas Street: Address not listed 580 Texas Street: Address not listed 601 Texas Street: Address not listed 675 Texas Street: Address not listed 824 Washington Street: Address not listed 460 Union Avenue: Address not listed 531 Union Avenue: Fairfield Dental Laboratory
1977	Site: 500 Union Avenue: Address not listed 530 Union Avenue: Sno-Man Drive In Restaurant 550 Union Avenue: Address not listed 600 Union Avenue: County Hall of Justice 500 Clay Street: Address not listed 512 Clay Street: Address not listed 520 Clay Street: Address not listed 530 Clay Street: Address not listed 447 Texas Street: Address not listed 501 Texas Street: Address not listed 447 Washington Street: Address not listed 501 Delaware Street: Address not listed 509 Delaware Street: Address not listed  Adjoining Properties: 501 Delaware Street: Address not listed 509 Delaware Street: Address not listed 512 Delaware Street: Address not listed 323 State Street: Address not listed 336 State Street: Address not listed 338 State Street: Address not listed 340 State Street: Address not listed 342 State Street: Address not listed 360 State Street: Address not listed 327 Texas Street: Address not listed 580 Texas Street: Address not listed 601 Texas Street: Address not listed 675 Texas Street: Address not listed 824 Washington Street: Address not listed 460 Union Avenue: Address not listed 531 Union Avenue: Allied Offset Inc
1982	Site: 500 Union Avenue: Address not listed 530 Union Avenue: County Purchasing Department 550 Union Avenue: County Hall of Justice 600 Union Avenue: Hall of Justice 500 Clay Street: Address not listed 512 Clay Street: Address not listed 520 Clay Street: Address not listed 530 Clay Street: Address not listed 447 Texas Street: Address not listed 501 Texas Street: Address not listed

Year(s)	Notable Listings in Address Range of Site
	<p>447 Washington Street: Address not listed  501 Delaware Street: Address not listed  509 Delaware Street: Address not listed</p> <p>Adjoining Properties:  501 Delaware Street: Address not listed  509 Delaware Street: Address not listed  512 Delaware Street: Address not listed  323 State Street: Address not listed  336 State Street: Address not listed  338 State Street: Address not listed  340 State Street: Address not listed  342 State Street: Address not listed  360 State Street: Address not listed  327 Texas Street: Address not listed  580 Texas Street: Address not listed  601 Texas Street: Address not listed  675 Texas Street: Address not listed  824 Washington Street: Address not listed  460 Union Avenue: Address not listed  531 Union Avenue: Allied Offset Inc</p>
1987	<p>Site:  500 Union Avenue: Address not listed  530 Union Avenue: Solano County Purchasing Department  550 Union Avenue: Solano County Hall of Justice  600 Union Avenue: Hall of Justice  500 Clay Street: Address not listed  512 Clay Street: Address not listed  520 Clay Street: Address not listed  530 Clay Street: Address not listed  447 Texas Street: Address not listed  501 Texas Street: Address not listed  447 Washington Street: Address not listed  501 Delaware Street: Address not listed  509 Delaware Street: Address not listed</p> <p>Adjoining Properties:  501 Delaware Street: Address not listed  509 Delaware Street: Address not listed  512 Delaware Street: Address not listed  323 State Street: Address not listed  336 State Street: Address not listed  338 State Street: Address not listed  340 State Street: Address not listed  342 State Street: Address not listed  360 State Street: Address not listed  327 Texas Street: Address not listed  580 Texas Street: Address not listed  601 Texas Street: Address not listed  675 Texas Street: Address not listed  824 Washington Street: Address not listed  460 Union Avenue: Building Suites  531 Union Avenue: Allied Offset Inc Printers</p>
1992	<p>Site:  500 Union Avenue: SOLANO CO SHERIFF  530 Union Avenue: SOLANO CO MUNI CRT  550 Union Avenue: Address not listed  600 Union Avenue: SOLANO CO DEFENDER  500 Clay Street: Address not listed</p>

Year(s)	Notable Listings in Address Range of Site
	<p>512 Clay Street: Address not listed  520 Clay Street: Address not listed  530 Clay Street: Address not listed  447 Texas Street: Address not listed  501 Texas Street: Address not listed  447 Washington Street: Address not listed  501 Delaware Street: Address not listed  509 Delaware Street: Address not listed</p> <p>Adjoining Properties:  501 Delaware Street: Address not listed  509 Delaware Street: Address not listed  512 Delaware Street: Address not listed  323 State Street: Address not listed  336 State Street: Address not listed  338 State Street: Address not listed  340 State Street: Address not listed  342 State Street: Address not listed  360 State Street: Address not listed  327 Texas Street: Address not listed  580 Texas Street: Address not listed  601 Texas Street: Address not listed  675 Texas Street: Address not listed  824 Washington Street: Address not listed  460 Union Avenue: ATKINSON WILLIAM R, COFFER, JOHN M, CREDIT BUREAU FRFLD, DERONDE AND DEONDE, DERONDE, JOHN A JR  531 Union Avenue: CLAIR DEAN J PHD, JOANNES BAIL BONDS, MCALISTER DENNIS</p>
1995	<p>Site:  500 Union Avenue: HOPPER PAMELA, SOLANO COUNTY JAILS  530 Union Avenue: SOLANO COUNTY MUNICIPAL COURT  550 Union Avenue: SOLANO COUNTY PUBLIC DEFENDER, SOLANO COUNTY REGISTRAR VOTERS  600 Union Avenue: SOLANO COUNTY LAW LIBRARY, SOLANO COUNTY SUPERIOR COURT  500 Clay Street: Address not listed  512 Clay Street: Address not listed  520 Clay Street: Address not listed  530 Clay Street: Address not listed  447 Texas Street: Address not listed  501 Texas Street: Address not listed  447 Washington Street: Address not listed  501 Delaware Street: Address not listed  509 Delaware Street: Address not listed</p> <p>Adjoining Properties:  501 Delaware Street: Address not listed  509 Delaware Street: Address not listed  512 Delaware Street: Address not listed  323 State Street: Address not listed  336 State Street: Address not listed  338 State Street: Address not listed  340 State Street: Address not listed  342 State Street: Address not listed  360 State Street: Address not listed  327 Texas Street: Address not listed  580 Texas Street: Address not listed  601 Texas Street: Address not listed  675 Texas Street: Address not listed  824 Washington Street: Address not listed  460 Union Avenue: BERNHEIM LEVEIN &amp; MC CRELEY, COFFER &amp; ATKINSON, CREDIT BUREAU OF FAIRFIELD, DE RONDE &amp; DE RONDE, DERONDE JOHN A JR, DONALD E THOMAS, JOHN A DE RONDE</p>

Year(s)	Notable Listings in Address Range of Site
	JR, JOHN M COFFER, L JEANNETTE CLARK, RICHARD A WHITAKER, WHITAKER RICHARD A 531 Union Avenue: INTERSTATE SECURITY SVC INC, JOANNES BAIL BONDS, MARV ANDERSON BAIL BOND
2000	<p>Site:</p> <p>500 Union Avenue: SOLANO COUNTY OF SHERIFFS OFFICE 530 Union Avenue: SOLANO COUNTY OF OFFICE OF EMER SERVICES DISASTER PR, SOLANO COUNTY SHERIFFS DEPARTMENT 550 Union Avenue: Address not listed 600 Union Avenue: SOLANO COUNTY OF CONFLICT DEFENDER, SOLANO COUNTY OF COURTS SOLANO COUNTY, SOLANO COUNTY OF LAW LIBRARY 500 Clay Street: Address not listed 512 Clay Street: Address not listed 520 Clay Street: Address not listed 530 Clay Street: Address not listed 447 Texas Street: Address not listed 501 Texas Street: Address not listed 447 Washington Street: Address not listed 501 Delaware Street: Address not listed 509 Delaware Street: Address not listed</p> <p>Adjoining Properties:</p> <p>501 Delaware Street: Address not listed 509 Delaware Street: Address not listed 512 Delaware Street: Address not listed 323 State Street: Address not listed 336 State Street: Address not listed 338 State Street: Address not listed 340 State Street: Address not listed 342 State Street: Address not listed 360 State Street: Address not listed 327 Texas Street: Address not listed 580 Texas Street: Address not listed 601 Texas Street: Address not listed 675 Texas Street: Address not listed 824 Washington Street: Address not listed 460 Union Avenue: BERENDSEN, DOROTHY M, BERNHEIM &amp; WHITAKER ATTORNEYS AT LAW, CREDIT BUREAU ASSOCIATES, CREDIT BUREAU OF FAIRFIELD, DERONDE JOHN A JR, DERONDE JOHN A, WHITAKER RICHARD A ATTORNEY AT LAW 531 Union Avenue: ANDERSON MARV BAIL BOND AGENCY, JOANNES BAIL BONDS, MCALISTER PAMELA ARCHITECTURAL ILLUSTRATOR, NOVELLI BAIL BONDS, T &amp; J ATTORNEY SERVICE</p>
2005	<p>Site:</p> <p>500 Union Avenue: SOLANO COUNTY JAIL 530 Union Avenue: JUDICARY CRTS OF THE STT CL, SOLANO COUNTY SHERIFFS OFFICE 550 Union Avenue: Address not listed 600 Union Avenue: BARBS COURTHOUSE DELI, COUNTY OF SOLANO TASK FORCE, MUNICIPAL COURT SMALL CLAIMS, PUBLIC DEFENDER CONFLICT OFF, SOLANO COUNTY PUBLIC DEFENDER 500 Clay Street: Address not listed 512 Clay Street: Address not listed 520 Clay Street: Address not listed 530 Clay Street: Address not listed 447 Texas Street: Address not listed 501 Texas Street: Address not listed 447 Washington Street: Address not listed 501 Delaware Street: Address not listed 509 Delaware Street: Address not listed</p> <p>Adjoining Properties:</p> <p>501 Delaware Street: Address not listed 509 Delaware Street: Address not listed</p>

Year(s)	Notable Listings in Address Range of Site
	<p>512 Delaware Street: Address not listed  323 State Street: Address not listed  336 State Street: Address not listed  338 State Street: Address not listed  340 State Street: Address not listed  342 State Street: Address not listed  360 State Street: Address not listed  327 Texas Street: Address not listed  580 Texas Street: Address not listed  601 Texas Street: Address not listed  675 Texas Street: Address not listed  824 Washington Street: Address not listed  460 Union Avenue: ADVOCATES FOR DISABILITY, CREDIT BUREAU ASSOCS, DE RONDE &amp; DE RONDE, DERONDE &amp; DERONDE, RODRICK LAW OFFICES, WHITAKER RICHARD A ATTORNEY AT LAW  531 Union Avenue: Address not listed</p>
2010	<p>Site:  500 Union Avenue: CALIFORNIA FORENSIC MED GROUP, SOLANO COUNTY JAILS  530 Union Avenue: MUNICIPAL COURTTRAFFIC DIV, SOLANO COUNTY CRIMINAL COURT, SOLANO COUNTY EMERGENCY SVC, SOLANO COUNTY SHERIFF, SOLANO COUNTY SHERIFFS OFFICE, SOLANO SUPERIOR COURT CMMSSNRS  550 Union Avenue: Address not listed  600 Union Avenue: CASA OF SOLANO COUNTY, HONORABLE HS KINNICUTT, HONORABLE M MATTICE, HONORABLE PL BEEMAN, HONORABLE R GARRETT, HONORABLE RM SMITH, HONORABLE SL KAYS, HONORABLE WC HARRISON, MUNICIPAL COURTS SMALL CLAIMS, SOLANO CNTY SUPERIOR CT JUDGE, SOLANO COUNTY FAMILY LAW, SOLANO COUNTY LAW LIBRARY, SOLANO SUPERIOR COURT, SUPERIOR COURT, SUPERIOR COURTJURY INFO, SUPERIOR COURTJUVENILE DIV, SUPERIOR COURTTENTATIVE RLN  500 Clay Street: Address not listed  512 Clay Street: Address not listed  520 Clay Street: Address not listed  530 Clay Street: Address not listed  447 Texas Street: Address not listed  501 Texas Street: Address not listed  447 Washington Street: Address not listed  501 Delaware Street: Address not listed  509 Delaware Street: Address not listed</p> <p>Adjoining Properties:  501 Delaware Street: Address not listed  509 Delaware Street: Address not listed  512 Delaware Street: Address not listed  323 State Street: Address not listed  336 State Street: Address not listed  338 State Street: Address not listed  340 State Street: Address not listed  342 State Street: Address not listed  360 State Street: Address not listed  327 Texas Street: Address not listed  580 Texas Street: Address not listed  601 Texas Street: Address not listed  675 Texas Street: Address not listed  824 Washington Street: Address not listed  460 Union Avenue: BRIAN R WATSON LAW OFFICE, DE RONDE &amp; DE RONDE, JORGE PICHARDO LAW OFFICE, KELKRIS, RODRICK LAW GROUP, RODRIGUEZ &amp; GARCIA LAW OFCS  531 Union Avenue: JOANNES BAIL BONDS, MC ALISTER AARON J, MCALISTER AARON</p>
2014	<p>Site:  500 Union Avenue: SOLANO COUNTY JUSTICE CENTER DETENTION  530 Union Avenue: Address not listed  550 Union Avenue: Address not listed</p>

Year(s)	Notable Listings in Address Range of Site
	<p>600 Union Avenue: CASA, COUNTY OF SOLANO, COURTCALL, DISH NETWORK, STATE OF CALIFORNIA  500 Clay Street: Address not listed  512 Clay Street: Address not listed  520 Clay Street: Address not listed  530 Clay Street: Address not listed  447 Texas Street: Address not listed  501 Texas Street: Address not listed  447 Washington Street: Address not listed  501 Delaware Street: Address not listed  509 Delaware Street: Address not listed</p> <p>Adjoining Properties:  501 Delaware Street: Address not listed  509 Delaware Street: Address not listed  512 Delaware Street: Address not listed  323 State Street: Address not listed  336 State Street: Address not listed  338 State Street: Address not listed  340 State Street: Address not listed  342 State Street: Address not listed  360 State Street: Address not listed  327 Texas Street: Address not listed  580 Texas Street: Address not listed  601 Texas Street: Address not listed  675 Texas Street: Address not listed  824 Washington Street: Address not listed</p> <p>460 Union Avenue: AMERICAN GRAPHICS INSTALLATIONS INC, ANDERSON MARV BAIL BONDS, CALIFORNIA BAIL BONDS, CREDIT BUREAU ASSOCIATES, CREDIT BUREAU OF FAIRFIELD, DERONDE JOHN ATTORNEY AT LAW, RODRICK LAW OFFICES  531 Union Avenue: Address not listed</p>
2017	<p>Site:  500 Union Avenue: SOLANO COUNTY JUSTICE CENTER DETENTION  530 Union Avenue: Address not listed  550 Union Avenue: Address not listed  600 Union Avenue: CASA, COUNTY OF SOLANO, COURTCALL, DISH NETWORK, STATE OF CALIFORNIA  500 Clay Street: Address not listed  512 Clay Street: Address not listed  520 Clay Street: Address not listed  530 Clay Street: Address not listed  447 Texas Street: Address not listed  501 Texas Street: Address not listed  447 Washington Street: Address not listed  501 Delaware Street: Address not listed  509 Delaware Street: Address not listed</p> <p>Adjoining Properties:  501 Delaware Street: Address not listed  509 Delaware Street: Address not listed  512 Delaware Street: Address not listed  323 State Street: Address not listed  336 State Street: Address not listed  338 State Street: Address not listed  340 State Street: Address not listed  342 State Street: Address not listed  360 State Street: Address not listed  327 Texas Street: Address not listed  580 Texas Street: Address not listed  601 Texas Street: Address not listed  675 Texas Street: Address not listed</p>

Year(s)	Notable Listings in Address Range of Site
	824 Washington Street: Address not listed 460 Union Avenue: AMERICAN GRAPHICS INSTALLATIONS INC, RODRICK LAW OFFICES 531 Union Avenue: Address not listed

### 5.3.4. Historical Topographic Maps

Ninyo & Moore reviewed the EDR Historical Topo Map Report, dated February 4, 2022 (EDR, 2022e). A listing of the maps reviewed is presented in the following table. Copies of the historical topographic maps are provided in Appendix E.

The review of topographic maps listed below indicates the site was developed since at least 1896. Varying numbers of buildings were depicted on the site from 1896 to 1949. In the late 1940s, three school buildings named Armijo High School were mapped on the northwestern portion of the site, seven buildings were mapped on the southeastern portion of the site, and the northwestern, northeastern, and southwestern portions of the site were mapped as urban land. In the late 1960s, the southeastern portion of the site was mapped as urban land. By 1980, five of the buildings on the southeastern portion of the site were removed and four additional buildings were mapped on the site. The southeastern portion of the site was no longer mapped as urban land. Building structures were depicted adjacent to the west of the site since at least 1896. No RECs were identified for the site or adjoining properties based on a review of the historical topographic maps.

Summary of Topographic Maps		
Year(s)	Quadrangle	Site Comments
1896	Carquinez Strait	Eleven buildings were mapped on the site. Several buildings and roads were mapped to the west of the site. A railroad track was mapped to the southeast of the site.
1898	Karquines	Only one building was mapped on the site.
1901	Carquinez,Karquines	Eleven buildings were once again mapped on the site.
1902	Napa	Only one building was once again mapped on the site.
1918	Suisun	Thirteen buildings were mapped on the site.
1940	Carquinez Strait	Twentyfour buildings were mapped on the site.
1942	Mt. Vaca,Carquinez	No buildings were mapped on the site but a school was mapped on the northwestern portion of the site.
1947	PORT CHICAGO,MOUNT VACA	No significant changes mapped.
1949	Fairfield South	Three school buildings named Armijo High School were mapped on the northwestern portion of the site, and seven buildings were mapped on the southeastern portion of the site. The northwestern, northeastern, and southwestern portions of the site were mapped as urban land.
1950	Fairfield SOUTH,Fairfield North	No significant changes mapped.
1951	Mt. Vaca	The site was unmapped.
1968	Fairfield South,Fairfield North	The southeastern portion of the site was mapped as urban land.
1973	Fairfield North	The site was unmapped.
1980	Fairfield South,Fairfield North	Five of the buildings on the southeastern portion of the site were removed and four additional buildings were mapped on the site. The southeastern portion of the site was no longer mapped as urban land.
2012-2018	Fairfield South,Fairfield North	No buildings were mapped on the 2012 to 2018 topographic maps.



### 5.3.5. Title Records

A historical chain-of-title report was not requested by the Client for review by Ninyo & Moore during the completion of this report.

### 5.3.6. Recorded Environmental Liens and AULs

The EDR database report included a review of both Federal and State Engineering Control (EC) and Institutional Control (IC) databases, such as the *Engineering Controls Sites List* (US ENG CONTROLS), and *Institutional Controls Sites List* (US INST CONTROLS). Based on a review of the database report, the site was not listed on the EC or IC databases, and ECs and ICs were not identified through review of the Department of Toxic Substances Control *Land Use Restriction Sites database*, or through review of the State Water Resources, *Sites with Deed Restrictions* database. In addition to these federal and state listings, AULs can be recorded at the county and municipal level that may not be listed in the regulatory database report. Environmental lien and AUL records recorded against the site were not provided by the client. Performance of a review of these records was not included as part of the Phase I ESA scope of services, and unless notified otherwise, Ninyo & Moore assumes that the client is evaluating this information outside the scope of this report. An environmental lien search report was not requested by the client for review by Ninyo & Moore during the completion of this ESA.

### 5.3.7. Previous Investigations

Ninyo & Moore was not provided copies of prior reports completed for the site.

## 5.4. Adjoining Property Use Information

Adjoining properties were described in Section 2.3. Based on our site visit and review of agency files, none of the adjoining properties are considered to have impacted the site at this time.

## 6. PRELIMINARY VAPOR ENCROACHMENT SCREENING

Ninyo & Moore conducted a preliminary vapor encroachment screen (pVES) for potential chemicals of concern (COC). The pVES was based on the guidelines presented in the ASTM E2600-10 Standard Guide for Vapor Encroachment Screening on Property Involved in Real Estate Transactions. The purpose of the pVES was to identify a vapor encroachment condition (VEC), which is the presence or likely presence of COC vapors in sub-surface soils at the site as a result of a release of vapors from contaminated soil or groundwater either on or near the site. The potential for VECs beneath the site was evaluated using a Vapor Encroachment Screening Matrix (VESM). The VESM included performing a Search Distance Test to identify if there are any known or suspected contaminated sites surrounding or upgradient of the site within specific search radii, a COC Test (for those known or suspect contaminated sites identified within the Search Distance Test) to evaluate whether or not COC are likely to be present, and a Critical Distance Test to evaluate whether or not COC in a contaminated plume

may be within the critical distance of the site (100 feet for non-petroleum hydrocarbon contaminants, and 30 feet for petroleum hydrocarbon contaminants).

Based on the completion of the VESM, it is presumed unlikely that a VEC currently exists beneath the site. A copy of the VESM is included in Appendix F.

## **7. INTERVIEWS**

Interviews were conducted by Ninyo & Moore with the objective of obtaining information regarding potential environmental concerns in connection with the site.

### **7.1. Owner or Key Site Manager**

Mr. Dennis Fogelman, Facilities operations Supervisor with the Solano County Sheriffs Department, and Mr. Robert Stetson, Facilities Management Administrator with the Solano County Courthouse, were interviewed during the site reconnaissance on March 1, 2022. Mr. Fogelman and Mr. Stetson provided access during the site visit and provided information about the site discussed throughout Section 5.1. Mr. Fogelman and Mr. Stetson were not aware of any hazardous materials incidents, spills, leaks or violations related to the site.

### **7.2. Past Owners**

Past ownership entities were not made available to Ninyo & Moore during the preparation of this report. Therefore, interviews with past site owners was not conducted.

### **7.3. Environmental Regulatory Agency Inquiries**

Ninyo & Moore submitted Public Records Requests for the site address to County, State, and Local environmental regulatory agencies. The following sections describe the agencies contacted and whether or not representatives from the agencies were interviewed.

#### **7.3.1. State/County Environmental Agencies**

Ninyo & Moore reviewed the DTSC EnviroStor website and the RWQCB GeoTracker website for hazardous substances or hazardous materials files for the site addresses. Records were available for the site on the RWQCB GeoTracker website and are described in detail in Section 5.2.1. Based on this information, interviews were not deemed necessary with DTSC or RWQCB representatives.

Ninyo & Moore requested hazardous materials records from the SCDRMEHD. The SCDRMEHD had records on file for the site, which are described in detail in Section 5.2.1. Based on this information, interviews were not deemed necessary with SCDRMEHD representatives.

### **7.3.2. Local Environmental Agencies**

Ninyo & Moore requested hazardous materials records from the City of Fairfield. The City of Fairfield had no records on file for the site. Based on this information, interviews were not deemed necessary with City of Fairfield representatives.

## **8. ASTM NON-SCOPE CONSIDERATIONS**

Non-Scope considerations such as mold, radon, wetlands, asbestos, or flood zones were not addressed as part of this report.

## **9. FINDINGS, CONCLUSIONS AND RECOMMENDATIONS**

The following findings, conclusions, and recommendations are provided.

### **9.1. Findings**

- Historical research revealed that the site was developed with a public square on the northwestern portion, and a house, several storage sheds, and The Western Hotel on the southwestern portion of the site prior to 1889. By the early 1890s, The Western Hotel had been removed and Union High School was constructed on the northwestern portion of the site. In the early 1900s, several additional residential houses were constructed on the site and Union High School was renamed to Armijo Union High School. By 1920, an additional Armijo Union High School building was constructed on the site as well as several additional residential houses. By the mid-1940s, the original Armijo Union High School building was removed and the new Armijo Union High School building was expanded to include an auditorium and a gymnasium. An Auto Practice & Manual Training building was constructed near the high school buildings and a School Bus Garage was constructed on the southern portion of the site, and several additional residential houses, a gasoline station, and a restaurant were constructed on the site. In the early 1950s an Auto Sales & Repair building and an Armijo Union High School Manual Arts & Welding building were developed on the site, along with several additional residential houses. By the late 1960s, the current Solano County Office of Emergency Services, General Services, and Communications buildings were constructed on the southeastern portion of the site. In the early 1970s, all of the Armijo Union High School buildings were removed and were replaced with the current Solano County Hall of Justice and UC Cooperative Agricultural Extension buildings on the northwestern portion of the site, and all of the residential houses and the commercial building on the northeastern and southeastern portions of the site were removed. In the early 1980s, the Hall of Justice South Wing building was constructed on the northwestern portion of the site, and a parking lot was constructed on the eastern portion of the site. By the early 1990s, all of the remaining buildings on the southwestern and southern portions of the site were removed and were replaced with the current Solano County Law and Justice Center, Solano County Coroner's/Sheriff's Office, Co-Gen Plant, and Solano County Jail. In the late 2000s, a storage building was constructed on the southwestern portion of the

site. No significant development has occurred on the site since 2009. The site has historically been occupied by residential houses, Sno-Man Drive In Restaurant, Just For Fun Music Club, Old Armijo High School Building, Senior Citizens Club, and Solano County.

- On March 1, 2022, Mr. Luke Swickard of Ninyo & Moore conducted a site reconnaissance of the property. The reconnaissance involved a visual inspection of the site, and observations of adjoining properties. At the time of the reconnaissance, the approximate 15-acre site was developed with the Solano County Justice Campus, which included the Hall of Justice and Hall of Justice South Wing (550 Union Avenue), Law and Justice Center (530 Union Avenue), Sheriffs and Coroner's Office and County Jail (500 Union Avenue), Office of Emergency Services (530 Clay Street), General Services building (512 Clay Street), Communications building (500 Clay Street), Co-Gen Plant (501 Delaware Street), storage building (509 Delaware Street), Fleet Services (447 Texas Street), and the UC Cooperative Agricultural Extension building (501 Texas Street). A detailed building use description is provided in Section 2.2.1.
- Interior construction materials included carpeting, ceramic floor tiles, concrete flooring, painted and textured plaster walls, plaster ceilings, ceiling tiles, concrete walls, and metal-framed walls. Interior finishes appeared to be in good condition.
- The exterior of the buildings consisted of an asphalt parking area on the eastern side of the site and a grass lawn on the western side of the site.
- The areas surrounding the site consisted of the Old Solano Courthouse (580 Texas Street), and Armijo High School (824 Washington Street) to the north, commercial development (408, 420, and 460 Union Avenue) to the south, commercial development (The Oil Connection (327 Texas Street), 336-342 State Street, Don Wade Auto Repair (360 State Street), and Solano Bay Tow (323 State Street)), as well as railroad tracks and a canal to the east, and the Solano County Department of Human Resources and Records Office (675 Texas Street), parking garage (531 Union Avenue), and County Events Center (601 Texas Street) to the west.
- Based on our site visit, there are currently no wells on the site.
- Ninyo & Moore did observe quantities of hazardous substances and petroleum products used or stored on site during our site reconnaissance, and included compressor coolant, cleaning and disinfectant chemicals, human remains (associated with the Coroner's office), fire suppressant chemicals, evidence laboratory chemicals, antifreeze, used antifreeze, pesticides, car batteries, and 55-gallon drums, 5-gallon and smaller containers of gasoline, diesel, oil, used oil, grease, and used oil filters. No signs of leaks or spills were observed.
- Indications of aboveground storage tanks (ASTs), underground storage tanks (USTs), or hazardous material spills or leaks, were observed during the site reconnaissance and included a 10,000-gallon gasoline UST, 500-gallon used oil AST, a 250-gallon and 110-gallon oil ASTs located at the Fleet Services building, a 1,000-gallon oil AST and a

1,000-gallon used oil AST located at the Co-Gen Plant, and two 350-gallon and one 2,310-gallon diesel belly tanks located on the site as part of the three on-site emergency generators. No signs of leaks or spills were observed.

- Ninyo & Moore reviewed the California Regional Water Quality Control Board (RWQCB) GeoTracker website for hazardous substances or hazardous materials records for the site addresses. According to the RWQCB, four USTs were removed from the Solano County Fleet Services building, located on the northeastern portion of the site, in April 1989. Following the removal of the USTs, Groundwater Technology, Inc. (GTI) collected soil and groundwater samples from the excavation pits. Elevated levels of total petroleum hydrocarbons (TPH) were detected in soil and groundwater adjacent to the gasoline USTs. The impacted soil was removed from the site in November 1989. Balbi & Chang Associates (BCA) installed three groundwater monitoring wells (MW-1 to MW-3) on the site in June 1992, and conducted groundwater monitoring on the site from July 1992 to April 1993. In March 2001, an additional groundwater monitoring well (MW-4) was installed on the site. Five soil borings (GP-1 to GP-5) were advanced on the site by Faultline Associates, Inc. (FAI) in June 2001, to evaluate the site for closure. Significant levels of TPH as gasoline (TPHg) and TPH as diesel (TPHd) were detected in two soil samples, and in all of the groundwater samples. A follow up investigation, which consisted of three hydro-punch borings (HP-1 to HP-3), was completed on the site in April 2002 to confirm the groundwater concentration levels detected in the 2001 investigation. Elevated concentrations of TPHg and benzene, toluene, ethylbenzene, and xylene (BTEX) were detected in HP-2. The SCDEM concluded that since the leaking piping had been removed, the impacted soil and groundwater appeared to be isolated to the UST excavation, and the groundwater hydrocarbon plume was stable and decreasing, the site presented no significant risk to the environment or human health for the current and future use as a commercial site. The SCDEM issued a site closure letter in September 2003. Ninyo & Moore compared the 2002 contamination levels at the site to the 2019 RWQCB Commercial Environmental Screening Levels (ESLs) and all of the concentrations were below their respective ESLs. The Solano County Department of Environmental Management (SCDEM) noted that additional investigation and remediation activities may be necessary if the site or land use should change. Due to the historical contamination on the site and the present land use limitations, this is considered a Controlled REC (CREC). Detailed descriptions of these site investigations are included in Section 5.2.1.
- The RWQCB also had files related a leaking underground gasoline storage tank that affected the non-potable groundwater beneath the site. The case was opened in October 1988 and after remediation was completed to the satisfaction of the RWQCB, the case was closed in July 1998. No additional information about the location, investigation, or remediation completed at the site for this case is available. Due to the lack of information pertaining to the case and the remaining contamination levels on the site, this is

considered a Recognized Environmental Condition (REC). A detailed description of this site investigation is included in Section 5.2.1.

- Ninyo & Moore requested hazardous substances or hazardous materials records for the site addresses from the Solano County Department of Resource Management Environmental Health Division (SCDRMEHD). The SCDRMEHD had records pertaining to the removal of a 1,500-gallon diesel UST to the west of the courthouse building. In February 2004, during the excavation for the Hall of Justice cross connect, a 1,500-gallon diesel UST was discovered approximately 2 to 3 feet below ground surface (ft bgs). Ramcon Inc (Ramcon) removed the UST on March 13, 2004, and collected soil samples. All detected concentrations were below their respective RWQCB Commercial ESLs. The SCDRMEHD later issued a site closure letter. Ninyo & Moore compared the contamination levels to the 2019 RWQCB Commercial ESLs and all of the concentrations were below their respective ESLs. Due to the site closure letter and the contamination beneath the UST being below the ESLs, this is not considered a REC. A detailed description of this site investigation is included in Section 5.2.1.
- The SCDRMEHD also had records pertaining to the removal of a 2,385-gallon diesel UST near the Solano County Jail on the site. The UST was removed in July 2019 and Geocon Consultants, Inc. (Geocon) collected soil samples from the excavation pit. All of the detected concentrations were below their respective 2019 RWQCB Commercial ESLs, therefore the SCDRMEHD granted site closure. Due to the site closure letter and the contamination beneath the UST being below the ESLs, this is not considered a REC. A detailed description of this site investigation is included in Section 5.2.1.
- Review of an environmental database report obtained for this project indicated that the site is listed on several of the regulatory databases researched by Environmental Data Resources Inc. (EDR), including the LUST, UST, HIST CORTESE, CORTESE, CERS, SWEEPS UST, CA FID UST, HWTS, HAZNET, RCRA NonGen / NLR, CERS HAZ WASTE, CERS TANKS, HIST UST, and AST databases. A detailed description of each database listing is included in Section 5.1.1.
- Several off-site facilities were located within the EDR search radius from the site. None of the listed facilities are considered to be a REC to the site at this time based on several factors, including distance from the site, location relative to the regional groundwater flow direction (e.g. hydraulically downgradient or crossgradient to the site), database listing type, and/or affected media (soil only). Refer to Section 5.1.2 for additional information regarding potential off site facilities of concern.
- Based on the completion of the Vapor Encroachment Condition (VEC) screening matrix, it is presumed unlikely that a VEC currently exists beneath the site.



## 9.2. Conclusions

Ninyo & Moore has performed this ESA in conformance with the scope and limitations of ASTM E1527-13 of the Solano County Justice Campus located at 550 Union Avenue in Fairfield, California. Based on the information compiled during the preparation of this report, this assessment has revealed no evidence of RECs, Historical RECs (HRECs), or Controlled RECs (CRECs) associated with the site with the exception of the following:

- The historical contamination and present land use limitations from the four USTs removed from the Solano County Fleet Services building, is considered a CREC.
- The lack of information pertaining to the location, investigation, or remediation completed at the site for the October 1988 leaking gasoline UST is considered a REC.

### 9.2.1. RECs

The following RECs were identified during the preparation of this report.

- The lack of information pertaining to the location, investigation, or remediation completed at the site for the October 1988 leaking gasoline UST is considered a REC.

### 9.2.2. CRECs

CRECs were identified during the preparation of this report.

- The historical contamination and present land use limitations from the four USTs removed from the Solano County Fleet Services building, is considered a CREC.

### 9.2.3. HRECs

HRECs were not identified during the preparation of this report.

### 9.2.4. De Minimis Conditions

De minimis conditions were not identified during the preparation of this report.

## 9.3. Recommendations

Although records pertaining to the October 1988 UST removal contained limited information and additional records do not appear to exist or are unable to be located, the site was remediated to the satisfaction of the RWQCB and site closure was granted. Based on closure of the site by a regulatory agency, no further investigation for the REC is recommended.

## 9.4. Limiting Conditions/Deviations

This report was prepared in accordance with ASTM E1527-13. No deviations from the standard occurred in this ESA. Based on the information gathered by Ninyo & Moore for the purposes of this ESA, it is Ninyo & Moore's opinion the data obtained from the site



reconnaissance, records reviewed, and interviews conducted, is adequate to make a conclusion on the environmental condition of the site with respect to the existence or lack of RECs associated with the site.

## 10. ENVIRONMENTAL PROFESSIONAL STATEMENT

I declare that, to the best of my professional knowledge and belief, I meet the definition of Environmental Professional as defined by 312.10 of 40 CFR 312. I have the specific qualifications based on education, training, and experience to assess a property of the nature, history, and setting of the subject property. I have developed and performed the all appropriate inquiries in conformance with the standards and practices set forth in 40 CFR Part 312.

### Site Assessor



Luke I. Swickard  
Senior Staff Environmental Scientist

### Senior Reviewer



Duane W. Blamer  
Principal Geologist, P.G. No. 6913

### Certification:

I declare that, to the best of my professional knowledge and belief, I meet the definition of Environmental Professional as defined in 40 CFR Part 312. I have the specific qualifications based on education, training, and experience to assess a property of the nature, history, and setting of the subject property. I have developed and performed the all appropriate inquiries in conformance with the standards and practices set forth in 40 CFR Part 312.



Duane W. Blamer - Principal Geologist, P.G. No. 6913

## 11. REFERENCES

US Environmental Protection Agency (EPA). All Appropriate Inquiry (AAI), Title 40 of Code of Federal Regulations (CFR) Section 312.10.

ASTM International, 2013, Standard Practice for Environmental Site Assessments: Phase I Environmental Site Assessment Process, Designation E1527-13.

California Department of Conservation, California Geological Survey (CGS), 2010. California Geomorphic Provinces, Note 36.

Environmental Data Resources (EDR 2022a), The Environmental Data Resources Radius Map Report with GeoCheck, dated February 4.

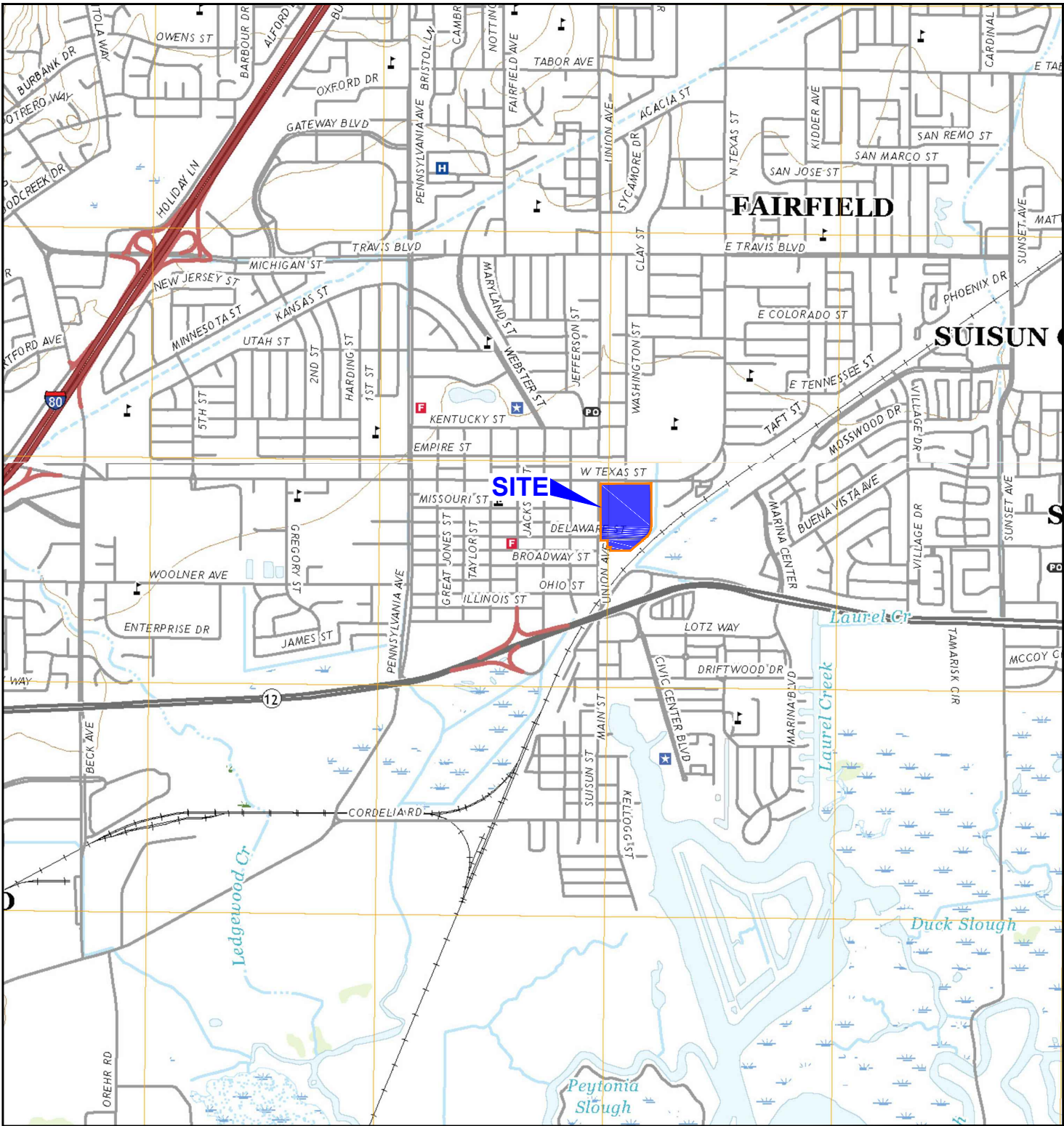
Environmental Data Resources (EDR, 2022b), The Environmental Data Resources Sanborn Map Report, dated February 6.

Environmental Data Resources (EDR 2022c), The Environmental Data Resources Aerial Photo Decade Package, dated February 4.

Environmental Data Resources (EDR, 2022d), The Environmental Data Resources City Directory Report, dated February 8.

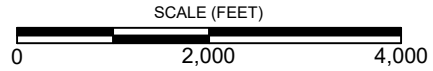
Environmental Data Resources (EDR, 2022e), The Environmental Data Resources Historical Topographic Map Report, dated February 4.

# FIGURES



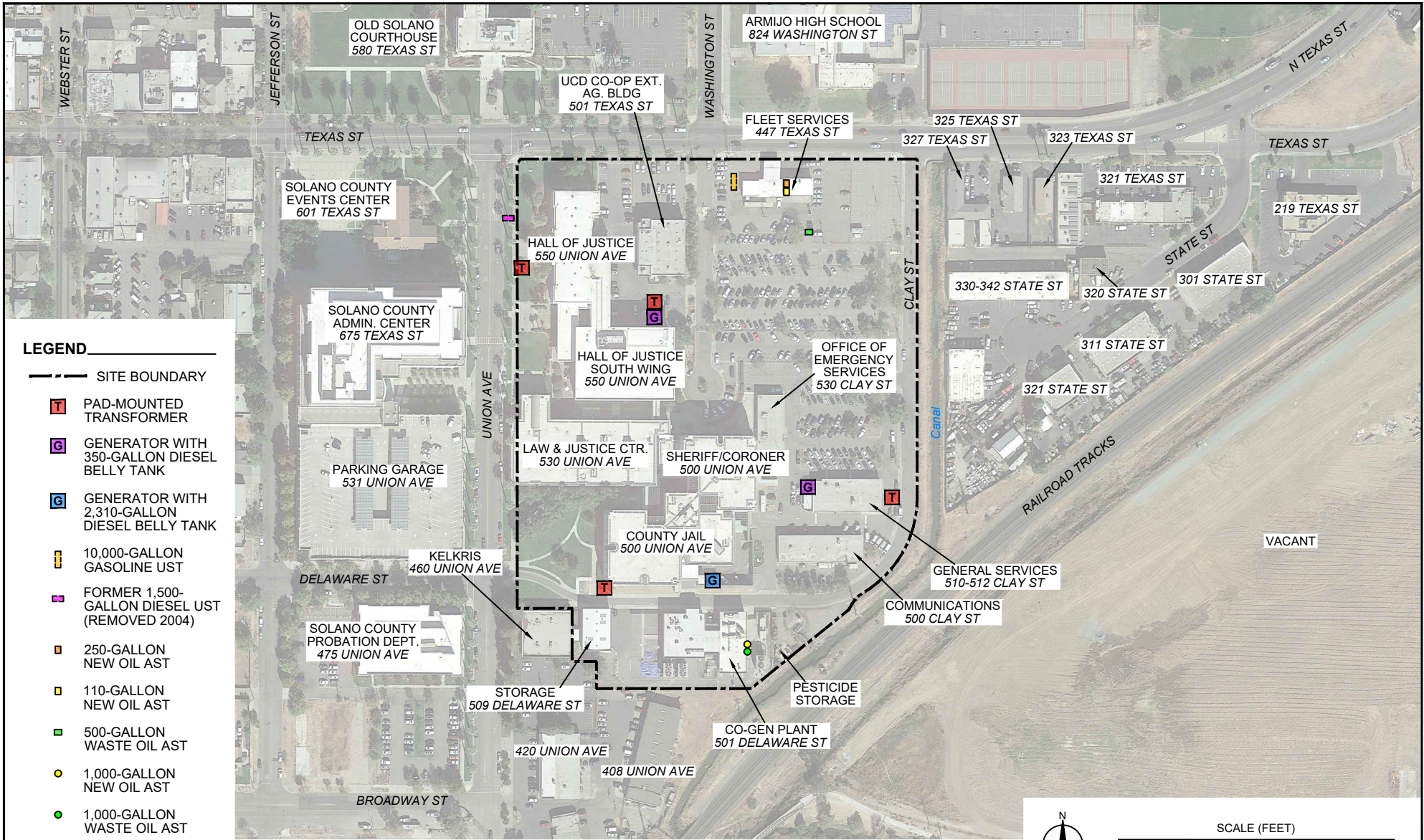
404199001.dwg 03/03/2022 AEK

NOTE: DIMENSIONS, DIRECTIONS, AND LOCATIONS ARE APPROXIMATE | REFERENCE: USGS, 2018

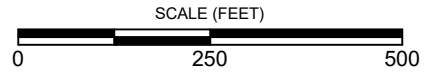


**FIGURE 1**



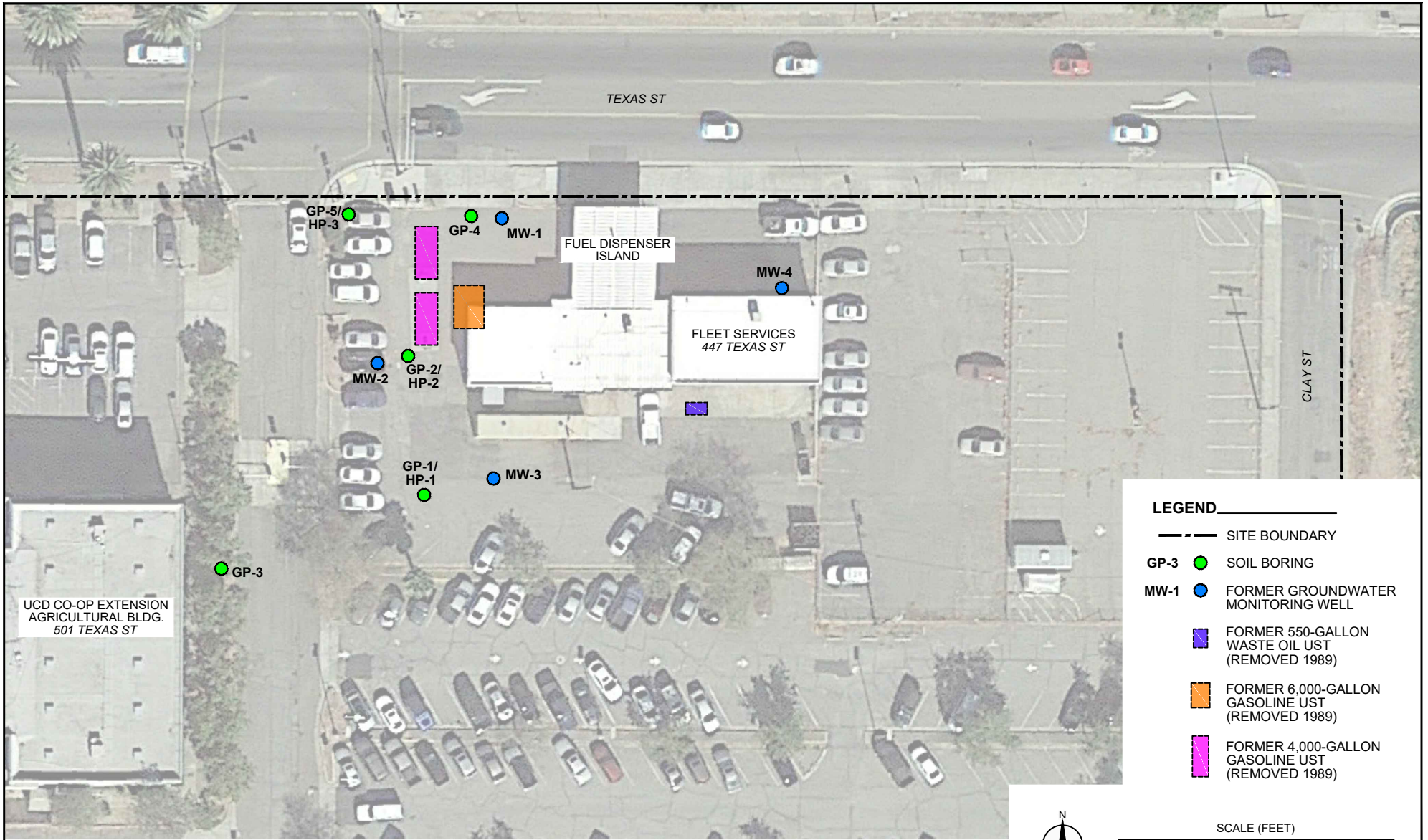


404199001.dwg 03/03/2022 AEK



**FIGURE 2**





NOTE: DIMENSIONS, DIRECTIONS, AND LOCATIONS ARE APPROXIMATE | REFERENCE: GOOGLE EARTH, 2022

404199001.dwg\_03/03/2022\_AEK

FIGURE 3

**FLEET SERVICES PRIOR INVESTIGATION**

PHASE I ENVIRONMENTAL SITE ASSESSMENT  
550 UNION AVENUE  
FAIRFIELD, CALIFORNIA  
404199001 | 03/22



**Appendix A:**  
**RESUMES**

# Luke I. Swickard

## Senior Staff Environmental Scientist



### EDUCATION

B.S., Environmental Science and Management, 2017, University of California, Davis, California

### REGISTRATIONS/CERTIFICATIONS

AHERA Accredited Asbestos Inspector, #45593

40-Hour HAZWOPER with Annual Updates

As a Senior Staff Environmental Scientist for Ninyo & Moore, Mr. Swickard has 4 years of experience in various environmental field work including oversight of soil boring drilling, well installation and UST removal activities, as well as water, soil and soil vapor sampling. He has also conducted Spill Prevention, Control, and Countermeasure (SPCC) audits, prepared Storm Water Pollution Prevention Plan (SWPPP), and designed stormwater Best Management Practices (BMP).

### EXPERIENCE

**US 101/SR 85 Hazardous Materials Investigation, San Jose, California:** Provided project planning support and implementation for the completion of the Hazardous Materials Investigation along US 101 and State Route 85. The investigation included characterization of site soils for aurally deposited lead from past vehicular emission sources and other historical on and off-site sources, through the advancement of 61 soil borings. Activities comprised of coordinating laboratory supplies and analysis, traffic control, Caltrans permits, and drilling activities along major highways, overseeing the safety of all crew members, implementing the soil and groundwater sampling work plan, and preparing the investigation report.

**Santa Cruz County Regional Transportation Commission (SCRTC) Soil Assessment, Santa Cruz, California:** Provided project planning support and implementation for the completion of a soil assessment along a 7.5 mile segment of the Monterey Bay Sanctuary Scenic Trail. The assessment included characterization of site soils for arsenic, hexavalent chromium, lead, and pesticides, through the advancement of 26 soil borings. Activities comprised of coordinating laboratory supplies and analysis, hazardous material removal, and advancing soil borings.

**Duncan Enterprises Phase I Environmental Site Assessment (ESA), Fresno, California:** Provided project management for the completion of a Phase I ESA on an approximate 14 acre industrial property that is utilized for paint, ceramics, and craft goods manufacturing and distribution. The Phase I ESA was conducted to evaluate the potential for Recognized Environmental Conditions (RECs) on and adjacent to the site for ongoing use of the property. Phase I ESA activities included reviewing historical and regulatory environmental data, conducting a site reconnaissance and preparing the Phase I ESA Report.

**Lemoine Ranch Property Phase I Environmental Site Assessment (ESA), Alturas, California:** Provided project support for the completion of a Phase I ESA on an approximate 2,026 acre agricultural property that is utilized for cattle grazing. The Phase I ESA was conducted to evaluate the potential for Recognized Environmental Conditions (RECs) on and adjacent to the site for ongoing use of the property. Phase I ESA Activities included reviewing historical and regulatory environmental data, conducting a site reconnaissance and preparing the Phase I ESA Report.

**Alameda County Flood Control District, Zone 12 Line M, Oakland, California:** Senior Staff Environmental Scientist for a creek widening project in a tidally influenced creek in an industrial area of Oakland, California, adjacent to a foundry and railroad tracks. Ninyo & Moore's scope of work included: preparation of a classification report for 10,000 cubic yards (cy) of embankment soil and sediments; provided the ACFCD with AutoCAD files to aid in the delineation of approximately 1,000 cy of hazardous materials prior to removal activities; recommended health and safety procedures to protect future Site workers.

# Duane W. Blamer, PG

## Principal Geologist



As Principal Geologist for Ninyo & Moore, Mr. Blamer's environmental consulting experience includes managing, coordinating and directing a wide variety of environmental projects comprising numerous property types. His experience includes soil and groundwater investigations of a wide range of contaminant types, remediation of soil and groundwater, site history research and data compilation, hazardous building materials services, and litigation support and expert witness. Mr. Blamer applies his expertise to properties ranging from residential development to complex, large facilities including operations such as chemical plants and refineries, and represents both public- and private-sector clients. He participates at all levels of project document development associated with environmental issues, and regularly participates in strategic development of large proposal efforts.

### EXPERIENCE

#### EDUCATION

B.S., Geological Sciences, 1983,  
University of Wisconsin

#### REGISTRATIONS/CERTIFICATIONS

PG 6913 (California)  
40-Hour Hazwopper

#### PROFESSIONAL AFFILIATIONS

American Public Works Association  
Construction Management  
Association of America  
Groundwater Resources Association  
National Ground Water Association

**Alameda County Public Works Agency On-Call Environmental Services Contract, Alameda County, California:** Principal-In-Charge for several projects under ACPWA On-Call Environmental Services contract. The contract extended for four years ending in 2013 and included a wide range of Environmental and Geotechnical Services, including preparation of Phase I and Phase II Environmental Site Assessments (ESA), Remedial Action Plans (RAP), oversight of remediation activities, Hazardous Building Material Surveys (HBMS) and oversight of hazardous material abatement activities.

**City of Oakland Public Works Agency, On-Call Environmental Services Contract, Oakland, California:** Principal-In-Charge for a number of assignments under this contract. The scope of services for the contract includes conducting Phase I and Phase II Environmental Site Assessments (ESA), preparing Remedial Action Plans (RAP) and Soil Management Plans (SMP), providing underground storage tank (UST) compliance, and remediation oversight. Recently provided construction management for storm water drainage improvements for the City's maintenance yard that involves, subsurface environmental issues, as well as geotechnical evaluations, and civil and structural design.

**City of San Pablo, Soil and Groundwater Investigation and Remediation Environmental Services, Rumrill Blvd., San Pablo, California:** Technical Advisor for this contract, providing contract management, regulatory interaction and senior technical oversight. Project required initial negotiation of work scope with the California Department of Toxic Substances Control EPA Region 9 (DTSC) to complete a comprehensive investigation of the site, which is a 4-acre former bulk petroleum fuel storage facility. The site had previously been investigated and remediated over a number of years, but previous work was inadequate to meet regulatory requirements for site closure or to identify reasonable remedial alternatives. Ninyo & Moore completed additional assessment of the site and has recently submitted the draft Remedial Action Workplan (RAW) to DTSC. Subsequent to finalization of the RAW, Ninyo & Moore will provide remedial oversight during re-development of the site.

**Oakland Unified School District, Various Environmental Services, Life Academy, Oakland, California:** The project involved working with the Department of Toxic Substances Control EPA Region 9 (DTSC) in preparing a Preliminary Endangerment Assessment (PEA) for new school site development. The PEA demonstrated that there were no environmental concerns that would prohibit development as a sensitive receptor site. The DTSC reviewed and approved of the PEA. Site development was subsequently initiated.

**Appendix B:**  
**SITE PHOTOGRAPHS**



1 : View of the exterior of the Hall of Justice (550 Union Avenue).



2 : View of a typical office.





3 : View of a typical courtroom.



4 : View of a typical hallway.




5 : View of the Hall of Justice waste collection area.




6 : View of the exterior of the Law and Justice Center (530 Union Avenue).





7 : View of the Sheriff's Department dispatch room.



8 : View of the data processing room.



9 : View of the property identification lab.



10 : View of a typical records room.





11 : View of a typical office.



12 : View of a typical conference room.



13 : View of a typical employee breakroom.



14 : View of a typical bathroom.



15 : View of a typical building lobby.



16 : View of a hallway in a site building.





17 : View of a typical building maintenance supply room.



18 : View of a typical elevator mechanical room. No signs of leaks or spills were observed.



19 : View of the exterior of the County Jail (500 Union Avenue).



20 : View of the County Jail kitchen.





21 : View of a typical modular in the County Jail.



22 : View of the County Jail inmate intake area.




23 : View of the County Jail docking area.



24 : View of the exterior of the Coroner's office (500 Union Avenue).



25 : View of the autopsy room in the Coroner's office.



26 : View of some cleaning and disinfectant chemicals. No signs of leaks or spills were observed.





27 : View of the freezers in the Coroner's office.



28 : View of the hazardous waste storage in the Coroner's office. No signs of leaks or spills were observed.



29 : View of the exterior of the Office of Emergency Services building (530 Clay Street).



30 : View of the interior of the Office of Emergency Services building (530 Clay Street).



31 : View of the exterior of the UC Co-Op Extension Agricultural building.



32 : View of the interior of the first floor of the UC Co-Op Extension Agricultural building.





33 : View of the interior of the first floor of the UC Co-Op Extension Agricultural building.



34 : View of the exterior of the Fleet Services building (447 Texas Street).



35 : View of the exterior of the Fleet Services building (447 Texas Street).



36 : View of the pump island.






37 : View of the 10,000-gallon gasoline UST.



38 : View of the 500-gallon waste oil AST.



39 : View of the 250-gallon and 110-gallon oil ASTs. De minimis oil stains were observed at the base of the ASTs.



40 : View of the floor-mounted vehicle lifts.






41 : View of the oil filter crushing station. No signs of leaks or spills were observed.



42 : View of a 55-gallon oil drum. De minimis oil stains were observed at the base of the drum.



43 : View of the battery storage area.



44 : View of several one-gallon and smaller containers of oil.





45 : View of the interior of the Fleet Services building (447 Texas Street).



46 : View of two 55-gallon drums of used antifreeze. No signs of leaks or spills were observed.



47 : View of two 55-gallon drums of used oil filters. No signs of leaks or spills were observed.



48 : View of a former groundwater monitoring well.





49 : View of a former soil boring.



50 : View of the exterior of the General Services building (510/512 Clay Street).



51 : View of the exterior of the Communications building (500 Clay Street).



52 : View of the exterior of the Co-Gen Plant (501 Delaware Street).





53 : View of some empty 55-gallon drums.



54 : View of a typical chiller.



55 : View of a typical boiler.



56 : View of a typical cooling tower.





57 : View of a typical natural gas generator.



58 : View of the 1,000-gallon oil AST. No signs of leaks or spills were observed.



59 : View of the 1,000-gallon waste oil AST. No signs of leaks or spills were observed.



60 : View of the exterior of the storage building (509 Delaware Street).





61 : View of a typical building electrical room.



62 : View of two typical interior transformers. No signs of leaks or spills were observed.



63 : View of one of the generators with a 350-gallon diesel belly tank. No signs of leaks or spills were observed.



64 : View of one of the generators with a 350-gallon diesel belly tank. No signs of leaks or spills were observed.





65 : View of the generator with a 2,310-gallon diesel belly tank. No signs of leaks or spills were observed.



66 : View of one of the grease interceptors on the site.



67 : View of typical floor drain.



68 : View of a typical storm drain inlet in the site parking lots.





69 : View of a typical pad-mounted transformer on the site. No signs of leaks or spills were observed.



70 : View of a typical sump.



71 : View of typical HVAC units.



72 : View of two containers of air compressor coolant.





73 : View of a typical fire suppressant tank. No signs of leaks or spills were observed.



74 : View of the pesticide storage area.



75 : View of the site parking lot facing east.



76 : View of the site facing southwest.





77 : View of the lawn area on the southwestern portion of the site.



78 : View of the Old Solano Courthouse (580 Texas Street) to the north of the site.



79 : View of Armijo High School (824 Washington Street) to the north of the site.



80 : View of 327 Texas Street to the east of the site.






81 : View of 330-342 State Street to the east of the site.



82 : View of 360 State Street to the east of the site.



83 : View of the canal to the south and east of the site.



84 : View of the railroad tracks to the southeast of the site.





85 : View of 408 Union Avenue to the south of the site.



86 : View of 420 Union Avenue to the south of the site.



87 : View of 460 Union Avenue, to the west of the site.



88 : View of the Solano County Administration Center (675 Texas Street) to the west of the site.





89 : View of the parking garage (531 Union Avenue) to the west of the site.



90 : View of the Solano County Probation Department (475 Union Avenue) to the west of the site.



91 : View down Texas Street, facing east.



92 : View down Texas Street, facing west.





93 : View down Washington Street, facing north.



94 : View down Clay Street, facing south.





95 : View down Union Avenue, facing north.



96 : View down Union Avenue, facing south.





97 : View down Delaware Street, facing west.



98 : View down Delaware Street, facing east.

## **Appendix C:**

# **ENVIRONMENTAL DATA RESOURCES (EDR) RADIUS MAP REPORT**



**550 Union Avenue**  
550 Union Avenue  
Fairfield, CA 94533

Inquiry Number: 6847661.2s  
February 04, 2022

# The EDR Radius Map™ Report with GeoCheck®



6 Armstrong Road, 4th floor  
Shelton, CT 06484  
Toll Free: 800.352.0050  
[www.edrnet.com](http://www.edrnet.com)

# TABLE OF CONTENTS

<u>SECTION</u>	<u>PAGE</u>
Executive Summary .....	ES1
Overview Map .....	2
Detail Map .....	3
Map Findings Summary .....	4
Map Findings .....	9
Orphan Summary .....	408
Government Records Searched/Data Currency Tracking .....	GR-1
 <b><u>GEOCHECK ADDENDUM</u></b>	
Physical Setting Source Addendum .....	A-1
Physical Setting Source Summary .....	A-2
Physical Setting SSURGO Soil Map .....	A-6
Physical Setting Source Map .....	A-14
Physical Setting Source Map Findings .....	A-16
Physical Setting Source Records Searched .....	PSGR-1

***Thank you for your business.***  
 Please contact EDR at 1-800-352-0050  
 with any questions or comments.

### Disclaimer - Copyright and Trademark Notice

This Report contains certain information obtained from a variety of public and other sources reasonably available to Environmental Data Resources, Inc. It cannot be concluded from this Report that coverage information for the target and surrounding properties does not exist from other sources. **NO WARRANTY EXPRESSED OR IMPLIED, IS MADE WHATSOEVER IN CONNECTION WITH THIS REPORT. ENVIRONMENTAL DATA RESOURCES, INC. SPECIFICALLY DISCLAIMS THE MAKING OF ANY SUCH WARRANTIES, INCLUDING WITHOUT LIMITATION, MERCHANTABILITY OR FITNESS FOR A PARTICULAR USE OR PURPOSE. ALL RISK IS ASSUMED BY THE USER. IN NO EVENT SHALL ENVIRONMENTAL DATA RESOURCES, INC. BE LIABLE TO ANYONE, WHETHER ARISING OUT OF ERRORS OR OMISSIONS, NEGLIGENCE, ACCIDENT OR ANY OTHER CAUSE, FOR ANY LOSS OF DAMAGE, INCLUDING, WITHOUT LIMITATION, SPECIAL, INCIDENTAL, CONSEQUENTIAL, OR EXEMPLARY DAMAGES. ANY LIABILITY ON THE PART OF ENVIRONMENTAL DATA RESOURCES, INC. IS STRICTLY LIMITED TO A REFUND OF THE AMOUNT PAID FOR THIS REPORT.** Purchaser accepts this Report "AS IS". Any analyses, estimates, ratings, environmental risk levels or risk codes provided in this Report are provided for illustrative purposes only, and are not intended to provide, nor should they be interpreted as providing any facts regarding, or prediction or forecast of, any environmental risk for any property. Only a Phase I Environmental Site Assessment performed by an environmental professional can provide information regarding the environmental risk for any property. Additionally, the information provided in this Report is not to be construed as legal advice.

Copyright 2020 by Environmental Data Resources, Inc. All rights reserved. Reproduction in any media or format, in whole or in part, of any report or map of Environmental Data Resources, Inc., or its affiliates, is prohibited without prior written permission. EDR and its logos (including Sanborn and Sanborn Map) are trademarks of Environmental Data Resources, Inc. or its affiliates. All other trademarks used herein are the property of their respective owners.

## EXECUTIVE SUMMARY

A search of available environmental records was conducted by Environmental Data Resources, Inc (EDR). The report was designed to assist parties seeking to meet the search requirements of EPA's Standards and Practices for All Appropriate Inquiries (40 CFR Part 312), the ASTM Standard Practice for Environmental Site Assessments (E1527-21), the ASTM Standard Practice for Environmental Site Assessments for Forestland or Rural Property (E 2247-16), the ASTM Standard Practice for Limited Environmental Due Diligence: Transaction Screen Process (E 1528-14) or custom requirements developed for the evaluation of environmental risk associated with a parcel of real estate.

### TARGET PROPERTY INFORMATION

#### ADDRESS

550 UNION AVENUE  
FAIRFIELD, CA 94533

#### COORDINATES

Latitude (North): 38.2480090 - 38° 14' 52.83"  
Longitude (West): 122.0391690 - 122° 2' 21.00"  
Universal Transverse Mercator: Zone 10  
UTM X (Meters): 584076.6  
UTM Y (Meters): 4233563.0  
Elevation: 11 ft. above sea level

### USGS TOPOGRAPHIC MAP ASSOCIATED WITH TARGET PROPERTY

Target Property Map: 12008119 FAIRFIELD SOUTH, CA  
Version Date: 2018  
  
North Map: 12008117 FAIRFIELD NORTH, CA  
Version Date: 2018

### AERIAL PHOTOGRAPHY IN THIS REPORT

Portions of Photo from: 20140606  
Source: USDA



MAPPED SITES SUMMARY

Target Property Address:  
550 UNION AVENUE  
FAIRFIELD, CA 94533

Click on Map ID to see full detail.

MAP ID	SITE NAME	ADDRESS	DATABASE ACRONYMS	RELATIVE ELEVATION	DIST (ft. & mi.) DIRECTION
1	COUNTY OF SOLANO	550 UNION AVE	HAZNET, HWTS		TP
A2	COGEN - SOLANO COUNT	501 DELAWARE	CERS HAZ WASTE, CERS TANKS, CERS	Lower	5, 0.001,
A3	COGEN - SOLANO COUNT	501 DELAWARE	AST	Lower	5, 0.001,
A4	FACILITIES OPERATION	501 DELAWARE	RCRA NonGen / NLR	Lower	5, 0.001,
B5	MYRICK WAYNE C	401 TEXAS ST	EDR Hist Auto	Higher	15, 0.003, NNE
B6	SOLANO COUNTY LIGHT	447 TEXAS ST	CERS HAZ WASTE, CERS TANKS, CERS	Higher	15, 0.003, North
B7	SOLANO COUNTY FLEET	447 TEXAS ST	HIST UST, HAZNET, HWTS	Higher	15, 0.003, North
B8	SOLANO COUNTY AUTOMO	447 TEXAS ST	LUST, UST, Cortese, CERS	Higher	15, 0.003, North
B9	GARAGE - STATION 2	447 W TEXAS ST	HIST UST	Higher	15, 0.003, North
B10	SOLANO COUNTY FLEET	447 TEXAS ST	RCRA NonGen / NLR	Higher	15, 0.003, North
B11	SOLANO COUNTY LIGHT	447 TEXAS ST	UST	Higher	15, 0.003, North
B12	SOLANO COUNTY GARAGE	447 TEXAS ST	UST	Higher	15, 0.003, North
B13	SOLANO COUNTY GARAGE	447 TEXAS ST	LUST, SWEEPS UST, CA FID UST	Higher	15, 0.003, North
C14	FACILITIES OPERATION	600 UNION AVE	RCRA NonGen / NLR	Higher	23, 0.004, WNW
C15	JUDICIAL COUNCIL OF	600 UNION AVE	RCRA NonGen / NLR	Higher	23, 0.004, WNW
C16	HALL OF JUSTICE	600 UNION AVENUE	Notify 65	Higher	23, 0.004, WNW
C17	HALL OF JUSTICE, JCC	600 UNION AVE.	RCRA NonGen / NLR	Higher	23, 0.004, WNW
C18	SOLANO COUNTY HALL O	530 UNION AVE	UST	Higher	25, 0.005, WSW
D19	SOLANO COUNTY CO-GEN	500 UNION AVE # B	LUST	Higher	25, 0.005, WSW
D20	SOLANO COUNTY JAIL	500 UNION AVE # A	UST	Higher	25, 0.005, WSW
D21	FAIRFIELD HALL OF JU	500 UNION AVE	LUST, Cortese, HIST CORTESE, CERS	Higher	25, 0.005, WSW
D22	SOLANO COUNTY JUSTIC	500 UNION AVE B	SWEEPS UST	Higher	25, 0.005, WSW
D23	SOLANO COUNTY LAW &	500 UNION AVE A	SWEEPS UST	Higher	25, 0.005, WSW
D24	SOLANO COUNTY JUSTIC	500 UNION AVE	CA FID UST	Higher	25, 0.005, WSW
D25	SOLANO COUNTY LAW &	500 UNION AVE	UST	Higher	25, 0.005, WSW
D26	SOLANO COUNTY CO-GEN	500 UNION AVE # B	UST	Higher	25, 0.005, WSW
E27	FACILITIES OPERATION	512 CLAY ST	RCRA NonGen / NLR	Higher	42, 0.008, East
F28	SOLANO COUNTY OLD JA	500 TEXAS ST	UST	Higher	54, 0.010, NNW
F29	SHERIFF	500 TEXAS STREET	HIST UST, CA FID UST	Higher	54, 0.010, NNW
F30	SHERIFF	500 W TEXAS ST	SWEEPS UST, HIST UST	Higher	54, 0.010, NNW
E31	GOLD DIGGERS AUTOMOT	360 STATE ST STE D&E	CERS HAZ WASTE, HAZNET, HWTS	Higher	131, 0.025, East
A32	SOLANO COUNTY SERVIC	447 WASHINGTON	HIST CORTESE, Notify 65	Higher	172, 0.033, South
G33	THE OIL CONNECTION	327 W TEXAS ST	CERS HAZ WASTE, HAZNET, CERS, HWTS	Higher	221, 0.042, NE
G34	THE OIL CONNECTION	327 W TEXAS ST	RCRA NonGen / NLR	Higher	221, 0.042, NE
F35	SOLANO COUNTY OLD CO	580 TEXAS ST	SWEEPS UST	Higher	239, 0.045, NNW
F36	SOLANO COUNTY OLD CO	580 TEXAS ST	UST	Higher	239, 0.045, NNW
F37	SOLANO COUNTY OLD CO	580 TEXAS ST	CA FID UST	Higher	239, 0.045, NNW
H38	SOLANO COUNTY EVENT	601 TEXAS ST	UST	Higher	247, 0.047, WNW
I39	FACTORYSPECIFIC	420 UNION AVE	CERS HAZ WASTE, HAZNET, CERS, HWTS	Lower	260, 0.049, SSW

MAPPED SITES SUMMARY

Target Property Address:  
550 UNION AVENUE  
FAIRFIELD, CA 94533

Click on Map ID to see full detail.

MAP ID	SITE NAME	ADDRESS	DATABASE ACRONYMS	RELATIVE ELEVATION	DIST (ft. & mi.) DIRECTION
I40	FACTORYSPECIFIC	420 UNION AVE	RCRA NonGen / NLR	Lower	260, 0.049, SSW
I41	GILLESPIES CARPET CE	416 UNION AVE	EDR Hist Cleaner	Lower	270, 0.051, SSW
E42	KIMS ELECTRIC AUTO C	321 STATE ST	EDR Hist Auto	Higher	280, 0.053, East
E43	LOYALTY CLASSIC CARE	321 STATE ST STE A	RCRA NonGen / NLR	Higher	280, 0.053, East
E44	1 SPOT COMPLETE AUTO	321 STATE ST	RCRA NonGen / NLR	Higher	280, 0.053, East
E45	AAMCO TRANSMISSIONS	321 STATE ST	RCRA-SQG, HAZNET, HWTS	Higher	280, 0.053, East
I46	TRAVIS AUTOMOTIVE SE	408 UNION AVE STE G	RCRA NonGen / NLR	Lower	292, 0.055, SSW
H47	SOLANO COUNTY OES	600 TEXAS ST	SWEEPS UST, CA FID UST	Higher	295, 0.056, NW
H48	SOLANO COUNTY OLD OE	600 TEXAS ST	UST	Higher	295, 0.056, NW
J49	CARLS AUTO REPAIR	311 STATE ST STE A	RCRA NonGen / NLR	Higher	391, 0.074, East
I50	KWIK-STOP	400 UNION AVE	SWEEPS UST, CA FID UST	Lower	412, 0.078, SSW
I51	UNION LIQUOR FOOD	400 UNION AVE	UST	Lower	412, 0.078, SSW
I52	KWIK STOP	400 UNION	HIST UST	Lower	412, 0.078, SSW
I53	UNION FOOD & LIQUOR	400 UNION ST	LUST, Cortese, HIST CORTESE, CERS	Lower	412, 0.078, SSW
K54	FERRARI PROPERTY	505 JEFFERSON ST	LUST, SWEEPS UST, Cortese, HIST CORTESE, CERS	Higher	455, 0.086, West
K55	FERRARI PROPERTY	505 JEFFERSON ST	UST	Higher	455, 0.086, West
H56	SOLANO COUNTY GOVERN	675 TEXAS ST	LUST, CHMIRS, PEST LIC	Higher	484, 0.092, WNW
J57	ALDREDGE MANAGEMENT	340 STATE ST	RCRA NonGen / NLR	Higher	501, 0.095, ENE
J58	SOLANO GARBAGE CO	321 TEXAS STREET - S	RCRA-SQG, FINDS, ECHO	Higher	502, 0.095, ENE
J59	FAMILY CLEANERS	321 TEXAS ST	EDR Hist Cleaner	Higher	502, 0.095, ENE
H60	FORMER SOLANO COUNTY	701 TEXAS STREET	LUST, CPS-SLIC, CERS	Higher	503, 0.095, WNW
H61	SOLANO COUNTY FORMER	701 TEXAS ST	RCRA NonGen / NLR	Higher	503, 0.095, WNW
H62	SOLANO COUNTY OFFICE	701 TEXAS ST	UST	Higher	503, 0.095, WNW
H63	COUNTY HALL RECORDS	701 TEXAS STREET	US BROWNFIELDS, FINDS	Higher	503, 0.095, WNW
L64	COUNTY HALL OF RECOR	701 WEST TEXAS STREE	ENVIROSTOR	Higher	521, 0.099, WNW
J65	CESARS TALLER MECANI	301 STATE ST STE B	EDR Hist Auto	Higher	550, 0.104, ENE
J66	CESARS TALLER MECANI	301 STATE ST STE B	RCRA NonGen / NLR	Higher	550, 0.104, ENE
J67	CESAR'S TALLER MECAN	301 STATE ST SUITE B	RCRA NonGen / NLR	Higher	550, 0.104, ENE
J68	AAMCO TRANSMISSIONS	301 STATE ST	CERS HAZ WASTE, CERS	Higher	550, 0.104, ENE
J69	AAMCO TRANSMISSION &	301 STATE ST	RCRA NonGen / NLR	Higher	550, 0.104, ENE
70	FSUSD-ARMIJO HIGH SC	824 WASHINGTON ST	RCRA NonGen / NLR	Higher	563, 0.107, North
L71	STONEFIELD PROPERTIE	721-729 W TEXAS ST	LUST	Higher	580, 0.110, WNW
L72	721-729 TEXAS STREET	721-729 TEXAS STREET	CPS-SLIC, CERS	Higher	580, 0.110, WNW
M73	786 ZAAK DBA GOOD GU	50 MAIN ST STE E	RCRA NonGen / NLR	Lower	655, 0.124, SSE
M74	BODY BEST COLLISION	50 MAIN ST STE D	RCRA NonGen / NLR	Lower	655, 0.124, SSE
M75	R & D BODYWORX	50 MAIN ST # B,C,D	UST	Lower	655, 0.124, SSE
M76	A AND W AUTOBODY INC	50 MAIN ST UNIT D	RCRA-SQG	Lower	655, 0.124, SSE
K77	PG&E	725 MISSOURI ST	CA FID UST	Higher	678, 0.128, West
K78	PG&E	725 MISSOURI ST	UST, SWEEPS UST	Higher	678, 0.128, West

MAPPED SITES SUMMARY

Target Property Address:  
550 UNION AVENUE  
FAIRFIELD, CA 94533

Click on Map ID to see full detail.

MAP ID	SITE NAME	ADDRESS	DATABASE ACRONYMS	RELATIVE ELEVATION	DIST (ft. & mi.) DIRECTION
<a href="#">N79</a>	KEN HAGEMANN PERSONA	730 A BROADWAY ST	LUST, HIST UST, Cortese	Lower	705, 0.134, SW
<a href="#">N80</a>	KEN HAGERMANN PERSON	730 BROADWAY ST # R	LUST	Lower	718, 0.136, SW
<a href="#">N81</a>	KEN HAGERMANN PERSON	730 BROADWAY ST # R	UST	Lower	718, 0.136, SW
<a href="#">N82</a>	KEN HAGERMAN (PERSON	730 BROADWAY ST A	SWEEPS UST	Lower	718, 0.136, SW
<a href="#">N83</a>	KEN HAGERMANN (PERSO	730 BROADWAY ST	CA FID UST	Lower	718, 0.136, SW
<a href="#">N84</a>	KEN HAGEMANN PERSONA	730 A BROADWAY	LUST, HIST UST, HIST CORTESE, CERS	Lower	718, 0.136, SW
<a href="#">L85</a>	ARMOUR	748 TEXAS ST N	LUST, Cortese, HIST CORTESE, CERS	Higher	747, 0.141, WNW
<a href="#">86</a>	PACIFIC BELL	823 JEFFERSON	RCRA NonGen / NLR, FINDS, ECHO	Higher	775, 0.147, NW
<a href="#">O87</a>	AT&T CALIFORNIA - TC	738 WEBSTER ST	UST	Higher	824, 0.156, NW
<a href="#">O88</a>	AT&T CALIFORNIA - TC	738 WEBSTER ST	CERS HAZ WASTE, CERS TANKS, CERS	Higher	824, 0.156, NW
<a href="#">O89</a>	PACIFIC BELL (TC-033	738 WEBSTER ST	SWEEPS UST, HIST UST, CA FID UST	Higher	824, 0.156, NW
<a href="#">O90</a>	PACIFIC BELL	738 WEBSTER	LUST, HIST UST, EMI, HIST CORTESE, CERS	Higher	824, 0.156, NW
<a href="#">O91</a>	PACIFIC BELL	738 WEBSTER ST	UST	Higher	824, 0.156, NW
<a href="#">O92</a>	PACIFIC BELL DBA AT&	738 WEBSTER ST	LUST, UST, Cortese, CERS	Higher	824, 0.156, NW
<a href="#">O93</a>	PACIFIC BELL	726-728 WEBSTER STRE	RCRA-LQG, FINDS, ECHO	Higher	833, 0.158, WNW
<a href="#">P94</a>	POTRERO HILLS LANDFI	P. O. BOX B	WMUDS/SWAT, LDS, NPDES, WDS, CERS	Higher	859, 0.163, NNW
<a href="#">P95</a>	FACILITIES OPERATION	600 KENTUCKY ST	RCRA NonGen / NLR	Higher	866, 0.164, NNW
<a href="#">Q96</a>	MOORHEAD AUTOMOTIVE	740 N TEXAS ST	CERS HAZ WASTE, CERS, HWTS	Higher	1018, 0.193, ENE
<a href="#">Q97</a>	MOORHEAD AUTOMOTIVE	740 N TEXAS ST	RCRA NonGen / NLR	Higher	1018, 0.193, ENE
<a href="#">Q98</a>	786 ELITE DBA MOORHE	740 N TEXAS ST	RCRA NonGen / NLR	Higher	1018, 0.193, ENE
<a href="#">R99</a>	SUNSWEEP DRYERS-FAIR	700 KENTUCKY ST	HIST UST	Higher	1098, 0.208, NW
<a href="#">R100</a>	FAIRFIELD CITY OF	700 KENTUCKY ST	LUST, UST	Higher	1098, 0.208, NW
<a href="#">R101</a>	CITY OF FAIRFIELD/SU	700 KENTUCKY STREET	RCRA NonGen / NLR	Higher	1098, 0.208, NW
<a href="#">R102</a>	SUNSWEEP DRYERS	700 KENTUCKY ST	LUST, HIST UST, Cortese, HIST CORTESE, CERS	Higher	1098, 0.208, NW
<a href="#">R103</a>	SUNSWEEP GROWERS, IN	700 KENTUCKY ST	SWEEPS UST, CA FID UST	Higher	1098, 0.208, NW
<a href="#">104</a>	SUISUN CITY OF CORPO	UNK MAIN ST & HWY 12	LUST, Cortese, CERS	Lower	1121, 0.212, ESE
<a href="#">S105</a>	FORMER GILLESPIE CLE	622-630 JACKSON ST	LUST, CPS-SLIC, CERS	Higher	1130, 0.214, West
<a href="#">S106</a>	PREMIER COMMERCIAL I	622 JACKSON ST	LUST, HAZNET, HWTS	Higher	1130, 0.214, West
<a href="#">T107</a>	HOUGHTEN RENTALS	748 N TEXAS ST	UST, SWEEPS UST	Higher	1229, 0.233, NE
<a href="#">T108</a>	HOUGHTON RENTALS	748 N TEXAS ST	HIST UST	Higher	1229, 0.233, NE
<a href="#">T109</a>	HOUGHTON PRODUCE CO.	748 N TEXAS ST	LUST, HIST UST	Higher	1229, 0.233, NE
<a href="#">T110</a>	HOUGHTON PRODUCE CO	748 NORTH TEXAS ST	HIST UST, CA FID UST	Higher	1229, 0.233, NE
<a href="#">U111</a>	UPPER ECHELONS AUTO	96 RAILROAD AVE STE	RCRA NonGen / NLR	Higher	1261, 0.239, East
<a href="#">U112</a>	SAENZ AUTO REPAIR	96 RAILROAD AVE STE	CERS HAZ WASTE, CERS	Higher	1261, 0.239, East
<a href="#">U113</a>	UPPER ECHELONS	96 RAILROAD AVE, SUI	CERS HAZ WASTE, CERS	Higher	1261, 0.239, East
<a href="#">U114</a>	MORGA'S AUTO REPAIR	96 RAILROAD AVE STE	CERS HAZ WASTE, CERS	Higher	1261, 0.239, East
<a href="#">V115</a>	SUISUN FIRE PROTECTI	445 JACKSON ST	UST, SWEEPS UST	Higher	1266, 0.240, WSW
<a href="#">V116</a>	SUISUN FIRE PROTECTI	445 JACKSON ST	CA FID UST	Higher	1266, 0.240, WSW
<a href="#">V117</a>	SUISUN FIRE DISTRICT	445 JACKSON ST	LUST, Cortese, HIST CORTESE, CERS	Higher	1266, 0.240, WSW



MAPPED SITES SUMMARY

Target Property Address:  
550 UNION AVENUE  
FAIRFIELD, CA 94533

Click on Map ID to see full detail.

MAP ID	SITE NAME	ADDRESS	DATABASE ACRONYMS	RELATIVE ELEVATION	DIST (ft. & mi.) DIRECTION
<a href="#">V118</a>	SUISUN FIRE PROTECTI	445 JACKSON ST	HIST UST	Higher	1266, 0.240, WSW
<a href="#">S119</a>	FAIRFIELD CLEANERS	625 JACKSON ST	RCRA-SQG, LUST, CPS-SLIC, FINDS, ECHO,...	Higher	1268, 0.240, WNW
<a href="#">120</a>	DUNHAM ALLEY UST	821 OHIO ST	UST	Lower	1301, 0.246, SW
<a href="#">W121</a>	RAMOS OIL	744 N TEXAS ST	RCRA-LQG	Higher	1315, 0.249, ENE
<a href="#">W122</a>	COGEN SERVICE LLC	744 N TEXAS ST	CERS HAZ WASTE, HAZNET, CERS, HWTS	Higher	1315, 0.249, ENE
<a href="#">W123</a>	RAMOS OIL - FAIRFIEL	744 N TEXAS ST	CERS HAZ WASTE, CERS TANKS, CERS	Higher	1315, 0.249, ENE
<a href="#">W124</a>	COGEN SERVICE LLC	744 N TEXAS ST	RCRA NonGen / NLR	Higher	1315, 0.249, ENE
<a href="#">W125</a>	RAMOS OIL - FAIRFIEL	744 N TEXAS ST	AST	Higher	1315, 0.249, ENE
<a href="#">126</a>	UNKNOWN	UNK CEDAR	LUST, Cortese, CERS	Lower	1326, 0.251, South
<a href="#">X127</a>	DITTMER & MCINNIS PR	844 JACKSON ST	LUST, HIST CORTESE, CERS	Higher	1353, 0.256, NW
<a href="#">X128</a>	DITTMER & MCINNIS PR	844 JACKSON ST	LUST, Cortese	Higher	1353, 0.256, NW
<a href="#">Y129</a>	CUSTOM FIRESIDE/ENER	917 W TEXAS ST	LUST	Higher	1367, 0.259, WNW
<a href="#">Z130</a>	ALLEN RENTALS	1003 WASHINGTON	LUST, SWEEPS UST, CA FID UST, CERS	Higher	1371, 0.260, North
<a href="#">Z131</a>	ALLEN RENTALS	1001 1003 WASHINGTON	HIST CORTESE	Higher	1371, 0.260, North
<a href="#">Z132</a>	ALLEN RENTALS	1003 WASHINGTON ST	LUST, UST, HIST UST, Cortese	Higher	1371, 0.260, North
<a href="#">AA133</a>	SUISUN CITY OF REDEV	209 MAIN ST	LUST, Cortese	Lower	1430, 0.271, SSW
<a href="#">AA134</a>	SUISUN CITY OF REDEV	209 MAIN ST	LUST, HIST UST, CERS	Lower	1430, 0.271, SSW
<a href="#">AA135</a>	SUISUN CITY OF REDEV	209 211 MAIN	HIST CORTESE	Lower	1439, 0.273, SSW
<a href="#">Y136</a>	FACILITY 4447-1	712 MADISON	LUST, CPS-SLIC, HIST CORTESE, CERS	Higher	1519, 0.288, WNW
<a href="#">137</a>	UNION PACIFIC RAILRO	301 SPRINGS ST	LUST, Cortese	Lower	1665, 0.315, SSW
<a href="#">138</a>	DESILVA GATES	HIGHWAY 12 @ MARINA	CPS-SLIC, NON-CASE INFO	Lower	1979, 0.375, ESE
<a href="#">AB139</a>	ARCO	299 MARINA	LUST, CA FID UST, Cortese, CERS	Lower	2066, 0.391, ESE
<a href="#">AB140</a>	ARCO FACILITY NO 056	299 MARINA BLVD	RCRA-SQG, LUST, FINDS, ECHO	Lower	2066, 0.391, ESE
<a href="#">AB141</a>	DELTA MARINA	299 MARINA BLVD	LUST	Lower	2066, 0.391, ESE
<a href="#">142</a>	CRESCENT ELEMENTARY/	400 WHISPERING BAY L	ENVIROSTOR, SCH, CHMIRS	Lower	2375, 0.450, SSE
<a href="#">AC143</a>	SHELDON OIL COMPANY	426 MAIN ST	LUST, UST, Cortese, CERS	Lower	2375, 0.450, South
<a href="#">AC144</a>	SHELDON OIL CO	426 MAIN ST	RCRA-SQG, LUST, SWEEPS UST, HIST UST, CA FID UST,...	Lower	2375, 0.450, South
<a href="#">AD145</a>	UNOCAL (BRANCO'S)	1201 W TEXAS ST	LUST, UST, SWEEPS UST, HIST UST, Cortese, HIST...	Higher	2400, 0.455, West
<a href="#">AD146</a>	RYAN'S AUTOMOTIVE SE	1203 N TEXAS ST	LUST, UST, Cortese, HIST CORTESE, CERS	Higher	2423, 0.459, West
<a href="#">AE147</a>	UNION OIL SS#4085	1203 N TEXAS ST	LUST, HIST UST	Higher	2439, 0.462, NNE
<a href="#">148</a>	SHELDON OIL CO	526 SCHOOL ST	LUST, CPS-SLIC, ENF, CERS	Lower	2497, 0.473, SSW
<a href="#">AD149</a>	CHEVRON FOOD MART	1247 W TEXAS ST	RCRA-SQG, LUST, FINDS, ECHO, HAZNET, HWTS	Higher	2523, 0.478, West
<a href="#">AE150</a>	SOLANO MOTORS	1206 NORTH TEXAS STR	LUST, Cortese, HAZNET, HWTS	Higher	2553, 0.484, NNE
<a href="#">AD151</a>	MOBIL CHEVRON FOOD M	1247 TEXAS ST W	LUST, Cortese, HIST CORTESE, Notify 65, CERS	Higher	2615, 0.495, West
<a href="#">152</a>	CITY OF FAIRFIELD	420 GREGORY STREET	EMI, Notify 65, CERS	Higher	4493, 0.851, West

# EXECUTIVE SUMMARY

## **TARGET PROPERTY SEARCH RESULTS**

The target property was identified in the following records. For more information on this property see page 9 of the attached EDR Radius Map report:

<u>Site</u>	<u>Database(s)</u>	<u>EPA ID</u>
COUNTY OF SOLANO 550 UNION AVE FAIRFIELD, CA 94533	HAZNET GEPAID: CAC002575334 HWTS	N/A

## **DATABASES WITH NO MAPPED SITES**

No mapped sites were found in EDR's search of available ("reasonably ascertainable ") government records either on the target property or within the search radius around the target property for the following databases:

## **STANDARD ENVIRONMENTAL RECORDS**

### ***Lists of Federal NPL (Superfund) sites***

NPL..... National Priority List  
Proposed NPL..... Proposed National Priority List Sites  
NPL LIENS..... Federal Superfund Liens

### ***Lists of Federal Delisted NPL sites***

Delisted NPL..... National Priority List Deletions

### ***Lists of Federal sites subject to CERCLA removals and CERCLA orders***

FEDERAL FACILITY..... Federal Facility Site Information listing  
SEMS..... Superfund Enterprise Management System

### ***Lists of Federal CERCLA sites with NFRAP***

SEMS-ARCHIVE..... Superfund Enterprise Management System Archive

### ***Lists of Federal RCRA facilities undergoing Corrective Action***

CORRACTS..... Corrective Action Report

### ***Lists of Federal RCRA TSD facilities***

RCRA-TSDF..... RCRA - Treatment, Storage and Disposal

### ***Lists of Federal RCRA generators***

RCRA-VSQG..... RCRA - Very Small Quantity Generators (Formerly Conditionally Exempt Small Quantity Generators)

## EXECUTIVE SUMMARY

### ***Federal institutional controls / engineering controls registries***

LUCIS..... Land Use Control Information System  
US ENG CONTROLS..... Engineering Controls Sites List  
US INST CONTROLS..... Institutional Controls Sites List

### ***Federal ERNS list***

ERNS..... Emergency Response Notification System

### ***Lists of state- and tribal (Superfund) equivalent sites***

RESPONSE..... State Response Sites

### ***Lists of state and tribal landfills and solid waste disposal facilities***

SWF/LF..... Solid Waste Information System

### ***Lists of state and tribal leaking storage tanks***

INDIAN LUST..... Leaking Underground Storage Tanks on Indian Land

### ***Lists of state and tribal registered storage tanks***

FEMA UST..... Underground Storage Tank Listing  
INDIAN UST..... Underground Storage Tanks on Indian Land

### ***Lists of state and tribal voluntary cleanup sites***

VCP..... Voluntary Cleanup Program Properties  
INDIAN VCP..... Voluntary Cleanup Priority Listing

### ***Lists of state and tribal brownfield sites***

BROWNFIELDS..... Considered Brownfields Sites Listing

### **ADDITIONAL ENVIRONMENTAL RECORDS**

#### ***Local Lists of Landfill / Solid Waste Disposal Sites***

SWRCY..... Recycler Database  
HAULERS..... Registered Waste Tire Haulers Listing  
INDIAN ODI..... Report on the Status of Open Dumps on Indian Lands  
ODI..... Open Dump Inventory  
DEBRIS REGION 9..... Torres Martinez Reservation Illegal Dump Site Locations  
IHS OPEN DUMPS..... Open Dumps on Indian Land

#### ***Local Lists of Hazardous waste / Contaminated Sites***

US HIST CDL..... Delisted National Clandestine Laboratory Register  
HIST Cal-Sites..... Historical Calsites Database  
SCH..... School Property Evaluation Program  
CDL..... Clandestine Drug Labs



## EXECUTIVE SUMMARY

Toxic Pits.....	Toxic Pits Cleanup Act Sites
US CDL.....	National Clandestine Laboratory Register
PFAS.....	PFAS Contamination Site Location Listing
AQUEOUS FOAM.....	Former Fire Training Facility Assessments Listing

### **Local Land Records**

LIENS.....	Environmental Liens Listing
LIENS 2.....	CERCLA Lien Information
DEED.....	Deed Restriction Listing

### **Records of Emergency Release Reports**

HMIRS.....	Hazardous Materials Information Reporting System
CHMIRS.....	California Hazardous Material Incident Report System
LDS.....	Land Disposal Sites Listing
MCS.....	Military Cleanup Sites Listing
SPILLS 90.....	SPILLS 90 data from FirstSearch

### **Other Ascertainable Records**

FUDS.....	Formerly Used Defense Sites
DOD.....	Department of Defense Sites
SCRD DRYCLEANERS.....	State Coalition for Remediation of Drycleaners Listing
US FIN ASSUR.....	Financial Assurance Information
EPA WATCH LIST.....	EPA WATCH LIST
2020 COR ACTION.....	2020 Corrective Action Program List
TSCA.....	Toxic Substances Control Act
TRIS.....	Toxic Chemical Release Inventory System
SSTS.....	Section 7 Tracking Systems
ROD.....	Records Of Decision
RMP.....	Risk Management Plans
RAATS.....	RCRA Administrative Action Tracking System
PRP.....	Potentially Responsible Parties
PADS.....	PCB Activity Database System
ICIS.....	Integrated Compliance Information System
FTTS.....	FIFRA/ TSCA Tracking System - FIFRA (Federal Insecticide, Fungicide, & Rodenticide Act)/TSCA (Toxic Substances Control Act)
MLTS.....	Material Licensing Tracking System
COAL ASH DOE.....	Steam-Electric Plant Operation Data
COAL ASH EPA.....	Coal Combustion Residues Surface Impoundments List
PCB TRANSFORMER.....	PCB Transformer Registration Database
RADINFO.....	Radiation Information Database
HIST FTTS.....	FIFRA/TSCA Tracking System Administrative Case Listing
DOT OPS.....	Incident and Accident Data
CONSENT.....	Superfund (CERCLA) Consent Decrees
INDIAN RESERV.....	Indian Reservations
FUSRAP.....	Formerly Utilized Sites Remedial Action Program
UMTRA.....	Uranium Mill Tailings Sites
LEAD SMELTERS.....	Lead Smelter Sites
US AIRS.....	Aerometric Information Retrieval System Facility Subsystem
US MINES.....	Mines Master Index File
ABANDONED MINES.....	Abandoned Mines
FINDS.....	Facility Index System/Facility Registry System
ECHO.....	Enforcement & Compliance History Information

## EXECUTIVE SUMMARY

UXO.....	Unexploded Ordnance Sites
DOCKET HWC.....	Hazardous Waste Compliance Docket Listing
FUELS PROGRAM.....	EPA Fuels Program Registered Listing
CA BOND EXP. PLAN.....	Bond Expenditure Plan
CUPA Listings.....	CUPA Resources List
EMI.....	Emissions Inventory Data
ENF.....	Enforcement Action Listing
Financial Assurance.....	Financial Assurance Information Listing
ICE.....	ICE
HWP.....	EnviroStor Permitted Facilities Listing
HWT.....	Registered Hazardous Waste Transporter Database
MINES.....	Mines Site Location Listing
MWMP.....	Medical Waste Management Program Listing
NPDES.....	NPDES Permits Listing
PEST LIC.....	Pesticide Regulation Licenses Listing
PROC.....	Certified Processors Database
UIC.....	UIC Listing
UIC GEO.....	UIC GEO (GEOTRACKER)
WASTEWATER PITS.....	Oil Wastewater Pits Listing
WDS.....	Waste Discharge System
WIP.....	Well Investigation Program Case List
MILITARY PRIV SITES.....	MILITARY PRIV SITES (GEOTRACKER)
PROJECT.....	PROJECT (GEOTRACKER)
WDR.....	Waste Discharge Requirements Listing
CIWQS.....	California Integrated Water Quality System
CERS.....	CERS
NON-CASE INFO.....	NON-CASE INFO (GEOTRACKER)
OTHER OIL GAS.....	OTHER OIL & GAS (GEOTRACKER)
PROD WATER PONDS.....	PROD WATER PONDS (GEOTRACKER)
SAMPLING POINT.....	SAMPLING POINT (GEOTRACKER)
WELL STIM PROJ.....	Well Stimulation Project (GEOTRACKER)
MINES MRDS.....	Mineral Resources Data System

### EDR HIGH RISK HISTORICAL RECORDS

#### ***EDR Exclusive Records***

EDR MGP..... EDR Proprietary Manufactured Gas Plants

### EDR RECOVERED GOVERNMENT ARCHIVES

#### ***Exclusive Recovered Govt. Archives***

RGA LF..... Recovered Government Archive Solid Waste Facilities List  
RGA LUST..... Recovered Government Archive Leaking Underground Storage Tank

### SURROUNDING SITES: SEARCH RESULTS

Surrounding sites were identified in the following databases.

Elevations have been determined from the USGS Digital Elevation Model and should be evaluated on a relative (not an absolute) basis. Relative elevation information between sites of close proximity should be field verified. Sites with an elevation equal to or higher than the target property have been differentiated below from sites with an elevation lower than the target property. Page numbers and map identification numbers refer to the EDR Radius Map report where detailed data on individual sites can be reviewed.

Sites listed in ***bold italics*** are in multiple databases.

Unmappable (orphan) sites are not considered in the foregoing analysis.

## EXECUTIVE SUMMARY

### STANDARD ENVIRONMENTAL RECORDS

#### ***Lists of Federal RCRA generators***

RCRA-LQG: RCRAInfo is EPA's comprehensive information system, providing access to data supporting the Resource Conservation and Recovery Act (RCRA) of 1976 and the Hazardous and Solid Waste Amendments (HSWA) of 1984. The database includes selective information on sites which generate, transport, store, treat and/or dispose of hazardous waste as defined by the Resource Conservation and Recovery Act (RCRA). Large quantity generators (LQGs) generate over 1,000 kilograms (kg) of hazardous waste, or over 1 kg of acutely hazardous waste per month.

A review of the RCRA-LQG list, as provided by EDR, and dated 09/13/2021 has revealed that there are 2 RCRA-LQG sites within approximately 0.25 miles of the target property.

<u>Equal/Higher Elevation</u>	<u>Address</u>	<u>Direction / Distance</u>	<u>Map ID</u>	<u>Page</u>
<b>PACIFIC BELL</b> EPA ID:: CAT080028814	<b>726-728 WEBSTER STRE</b>	<b>WNW 1/8 - 1/4 (0.158 mi.)</b>	<b>O93</b>	<b>207</b>
RAMOS OIL EPA ID:: CAL000148620	744 N TEXAS ST	ENE 1/8 - 1/4 (0.249 mi.)	W121	299

RCRA-SQG: RCRAInfo is EPA's comprehensive information system, providing access to data supporting the Resource Conservation and Recovery Act (RCRA) of 1976 and the Hazardous and Solid Waste Amendments (HSWA) of 1984. The database includes selective information on sites which generate, transport, store, treat and/or dispose of hazardous waste as defined by the Resource Conservation and Recovery Act (RCRA). Small quantity generators (SQGs) generate between 100 kg and 1,000 kg of hazardous waste per month.

A review of the RCRA-SQG list, as provided by EDR, and dated 09/13/2021 has revealed that there are 4 RCRA-SQG sites within approximately 0.25 miles of the target property.

<u>Equal/Higher Elevation</u>	<u>Address</u>	<u>Direction / Distance</u>	<u>Map ID</u>	<u>Page</u>
<b>AAMCO TRANSMISSIONS</b> EPA ID:: CAD983659988	<b>321 STATE ST</b>	<b>E 0 - 1/8 (0.053 mi.)</b>	<b>E45</b>	<b>111</b>
<b>SOLANO GARBAGE CO</b> EPA ID:: CAD043235589	<b>321 TEXAS STREET - S</b>	<b>ENE 0 - 1/8 (0.095 mi.)</b>	<b>J58</b>	<b>134</b>
<b>FAIRFIELD CLEANERS</b> EPA ID:: CAD981642564	<b>625 JACKSON ST</b>	<b>WNW 1/8 - 1/4 (0.240 mi.)</b>	<b>S119</b>	<b>262</b>
<u>Lower Elevation</u>	<u>Address</u>	<u>Direction / Distance</u>	<u>Map ID</u>	<u>Page</u>
A AND W AUTOBODY INC EPA ID:: CAD046104808	50 MAIN ST UNIT D	SSE 0 - 1/8 (0.124 mi.)	M76	174

#### ***Lists of state- and tribal hazardous waste facilities***

ENVIROSTOR: The Department of Toxic Substances Control's (DTSC's) Site Mitigation and Brownfields Reuse Program's (SMBRP's) EnviroStor database identifies sites that have known contamination or sites for which there may be reasons to investigate further. The database includes the following site types: Federal



## EXECUTIVE SUMMARY

Superfund sites (National Priorities List (NPL)); State Response, including Military Facilities and State Superfund; Voluntary Cleanup; and School sites. EnviroStor provides similar information to the information that was available in CalSites, and provides additional site information, including, but not limited to, identification of formerly-contaminated properties that have been released for reuse, properties where environmental deed restrictions have been recorded to prevent inappropriate land uses, and risk characterization information that is used to assess potential impacts to public health and the environment at contaminated sites.

A review of the ENVIROSTOR list, as provided by EDR, and dated 10/25/2021 has revealed that there are 2 ENVIROSTOR sites within approximately 1 mile of the target property.

<u>Equal/Higher Elevation</u>	<u>Address</u>	<u>Direction / Distance</u>	<u>Map ID</u>	<u>Page</u>
COUNTY HALL OF RECOR Facility Id: 48990006 Status: Refer: Other Agency	701 WEST TEXAS STREE	WNW 0 - 1/8 (0.099 mi.)	L64	145

<u>Lower Elevation</u>	<u>Address</u>	<u>Direction / Distance</u>	<u>Map ID</u>	<u>Page</u>
<b>CRESCENT ELEMENTARY/</b> Facility Id: 48820005 Status: No Further Action	<b>400 WHISPERING BAY L</b>	<b>SSE 1/4 - 1/2 (0.450 mi.)</b>	<b>142</b>	<b>348</b>

### ***Lists of state and tribal leaking storage tanks***

LUST: Leaking Underground Storage Tank (LUST) Sites included in GeoTracker. GeoTracker is the Water Boards data management system for sites that impact, or have the potential to impact, water quality in California, with emphasis on groundwater.

A review of the LUST list, as provided by EDR, has revealed that there are 45 LUST sites within approximately 0.5 miles of the target property.

<u>Equal/Higher Elevation</u>	<u>Address</u>	<u>Direction / Distance</u>	<u>Map ID</u>	<u>Page</u>
<b>SOLANO COUNTY AUTOMO</b> Database: LUST REG 2, Date of Government Version: 09/30/2004 Database: LUST, Date of Government Version: 09/07/2021 date9: 9/23/2003 Status: Completed - Case Closed Facility Id: 48-0211 Facility Status: Case Closed Global Id: T0609500198	<b>447 TEXAS ST</b>	<b>N 0 - 1/8 (0.003 mi.)</b>	<b>B8</b>	<b>42</b>
<b>SOLANO COUNTY GARAGE</b> Database: SOLANO CO. LUST, Date of Government Version: 06/04/2019 Facility Status: I Facility Id: 30071	<b>447 TEXAS ST</b>	<b>N 0 - 1/8 (0.003 mi.)</b>	<b>B13</b>	<b>51</b>
SOLANO COUNTY CO-GEN Database: SOLANO CO. LUST, Date of Government Version: 06/04/2019 Facility Status: I Facility Id: 30123	500 UNION AVE # B	WSW 0 - 1/8 (0.005 mi.)	D19	63
<b>FAIRFIELD HALL OF JU</b> Database: LUST REG 2, Date of Government Version: 09/30/2004 Database: LUST, Date of Government Version: 09/07/2021	<b>500 UNION AVE</b>	<b>WSW 0 - 1/8 (0.005 mi.)</b>	<b>D21</b>	<b>64</b>

## EXECUTIVE SUMMARY

<p>date9: 7/20/1998            Status: Completed - Case Closed            Facility Id: 48-0090            Facility Status: Case Closed            Global Id: T0609500083</p>				
<b>FERRARI PROPERTY</b>	<b>505 JEFFERSON ST</b>	<b>W 0 - 1/8 (0.086 mi.)</b>	<b>K54</b>	<b>126</b>
<p>Database: LUST REG 2, Date of Government Version: 09/30/2004            Database: LUST, Date of Government Version: 09/07/2021            date9: 11/22/1996            Status: Completed - Case Closed            Facility Id: 48-0275            Facility Status: Case Closed            Global Id: T0609500253</p>				
<b>SOLANO COUNTY GOVERN</b>	<b>675 TEXAS ST</b>	<b>WNW 0 - 1/8 (0.092 mi.)</b>	<b>H56</b>	<b>129</b>
<p>Database: SOLANO CO. LUST, Date of Government Version: 06/04/2019            Facility Status: I            Facility Id: 301214</p>				
<b>FORMER SOLANO COUNTY</b>	<b>701 TEXAS STREET</b>	<b>WNW 0 - 1/8 (0.095 mi.)</b>	<b>H60</b>	<b>137</b>
<p>Database: SOLANO CO. LUST, Date of Government Version: 06/04/2019            Facility Status: I            Facility Id: 301326</p>				
<b>STONEFIELD PROPERTIE</b>	<b>721-729 W TEXAS ST</b>	<b>WNW 0 - 1/8 (0.110 mi.)</b>	<b>L71</b>	<b>166</b>
<p>Database: SOLANO CO. LUST, Date of Government Version: 06/04/2019            Facility Status: A            Facility Status: I            Facility Id: 301395</p>				
<b>ARMOUR</b>	<b>748 TEXAS ST N</b>	<b>WNW 1/8 - 1/4 (0.141 mi.)</b>	<b>L85</b>	<b>183</b>
<p>Database: LUST REG 2, Date of Government Version: 09/30/2004            Database: LUST, Date of Government Version: 09/07/2021            date9: 8/3/2000            Status: Completed - Case Closed            Facility Id: 48-0011            Facility Status: Case Closed            Global Id: T0609500012</p>				
<b>PACIFIC BELL</b>	<b>738 WEBSTER</b>	<b>NW 1/8 - 1/4 (0.156 mi.)</b>	<b>O90</b>	<b>196</b>
<p>Database: SOLANO CO. LUST, Date of Government Version: 06/04/2019            Database: LUST, Date of Government Version: 09/07/2021            Facility Status: I            Status: Completed - Case Closed            Facility Id: 30101            Global Id: T0609500193</p>				
<b>PACIFIC BELL DBA AT&amp;</b>	<b>738 WEBSTER ST</b>	<b>NW 1/8 - 1/4 (0.156 mi.)</b>	<b>O92</b>	<b>205</b>
<p>Database: LUST REG 2, Date of Government Version: 09/30/2004            date9: 6/30/1994            Facility Id: 48-0206            Facility Status: Case Closed</p>				
<b>FAIRFIELD CITY OF</b>	<b>700 KENTUCKY ST</b>	<b>NW 1/8 - 1/4 (0.208 mi.)</b>	<b>R100</b>	<b>228</b>
<p>Database: SOLANO CO. LUST, Date of Government Version: 06/04/2019            Facility Status: I            Facility Id: 30079</p>				
<b>SUNSWEEP DRYERS</b>	<b>700 KENTUCKY ST</b>	<b>NW 1/8 - 1/4 (0.208 mi.)</b>	<b>R102</b>	<b>231</b>
<p>Database: LUST REG 2, Date of Government Version: 09/30/2004            Database: LUST, Date of Government Version: 09/07/2021</p>				

## EXECUTIVE SUMMARY

date9: 5/20/1996 Status: Completed - Case Closed Facility Id: 48-0156 Facility Status: Case Closed Global Id: T0609500146				
<b>FORMER GILLESPIE CLE</b>	<b>622-630 JACKSON ST</b>	<b>W 1/8 - 1/4 (0.214 mi.)</b>	<b>S105</b>	<b>238</b>
Database: SOLANO CO. LUST, Date of Government Version: 06/04/2019 Facility Status: A Facility Id: 302471				
<b>PREMIER COMMERCIAL I</b>	<b>622 JACKSON ST</b>	<b>W 1/8 - 1/4 (0.214 mi.)</b>	<b>S106</b>	<b>239</b>
Database: SOLANO CO. LUST, Date of Government Version: 06/04/2019 Facility Status: T Facility Id: 300735				
<b>HOUGHTON PRODUCE CO.</b>	<b>748 N TEXAS ST</b>	<b>NE 1/8 - 1/4 (0.233 mi.)</b>	<b>T109</b>	<b>242</b>
Database: SOLANO CO. LUST, Date of Government Version: 06/04/2019 Facility Status: I Facility Id: 30049				
<b>SUISUN FIRE DISTRICT</b>	<b>445 JACKSON ST</b>	<b>WSW 1/8 - 1/4 (0.240 mi.)</b>	<b>V117</b>	<b>259</b>
Database: LUST REG 2, Date of Government Version: 09/30/2004 Database: SOLANO CO. LUST, Date of Government Version: 06/04/2019 Database: LUST, Date of Government Version: 09/07/2021 Facility Status: I date9: 9/27/1996 Status: Completed - Case Closed Facility Id: 48-0202 Facility Status: Case Closed Facility Id: 30078 Global Id: T0609500189				
<b>FAIRFIELD CLEANERS</b>	<b>625 JACKSON ST</b>	<b>WNW 1/8 - 1/4 (0.240 mi.)</b>	<b>S119</b>	<b>262</b>
Database: SOLANO CO. LUST, Date of Government Version: 06/04/2019 Facility Status: A Facility Id: 30771				
<b>DITTMER &amp; MCINNIS PR</b>	<b>844 JACKSON ST</b>	<b>NW 1/4 - 1/2 (0.256 mi.)</b>	<b>X127</b>	<b>324</b>
Database: SOLANO CO. LUST, Date of Government Version: 06/04/2019 Database: LUST, Date of Government Version: 09/07/2021 Facility Status: I Status: Completed - Case Closed Facility Id: 30158 Global Id: T0609500291				
<b>DITTMER &amp; MCINNIS PR</b>	<b>844 JACKSON ST</b>	<b>NW 1/4 - 1/2 (0.256 mi.)</b>	<b>X128</b>	<b>326</b>
Database: LUST REG 2, Date of Government Version: 09/30/2004 date9: 9/18/1998 Facility Id: 48-0317 Facility Status: Case Closed				
<b>CUSTOM FIRESIDE/ENER</b>	<b>917 W TEXAS ST</b>	<b>WNW 1/4 - 1/2 (0.259 mi.)</b>	<b>Y129</b>	<b>327</b>
Database: SOLANO CO. LUST, Date of Government Version: 06/04/2019 Facility Status: I Facility Id: 30408				
<b>ALLEN RENTALS</b>	<b>1003 WASHINGTON</b>	<b>N 1/4 - 1/2 (0.260 mi.)</b>	<b>Z130</b>	<b>328</b>
Database: SOLANO CO. LUST, Date of Government Version: 06/04/2019 Database: LUST, Date of Government Version: 09/07/2021 Facility Status: I				

## EXECUTIVE SUMMARY

Status: Completed - Case Closed

Facility Id: 30003

Global Id: T0609500006

<b>ALLEN RENTALS</b>	<b>1003 WASHINGTON ST</b>	<b>N 1/4 - 1/2 (0.260 mi.)</b>	<b>Z132</b>	<b>330</b>
Database: LUST REG 2, Date of Government Version: 09/30/2004				
date9: 9/27/1996				
Facility Id: 48-0005				
Facility Status: Case Closed				
<b>FACILITY 4447-1</b>	<b>712 MADISON</b>	<b>WNW 1/4 - 1/2 (0.288 mi.)</b>	<b>Y136</b>	<b>336</b>
Database: SOLANO CO. LUST, Date of Government Version: 06/04/2019				
Facility Status: A				
Facility Id: 30584				
<b>UNOCAL (BRANCO'S)</b>	<b>1201 W TEXAS ST</b>	<b>W 1/4 - 1/2 (0.455 mi.)</b>	<b>AD145</b>	<b>362</b>
Database: LUST REG 2, Date of Government Version: 09/30/2004				
Database: SOLANO CO. LUST, Date of Government Version: 06/04/2019				
Database: LUST, Date of Government Version: 09/07/2021				
Facility Status: I				
date9: 10/21/1997				
Status: Completed - Case Closed				
Facility Id: 48-0175				
Facility Status: Case Closed				
Facility Id: 30084				
Global Id: T0609500165				
<b>RYAN'S AUTOMOTIVE SE</b>	<b>1203 N TEXAS ST</b>	<b>W 1/4 - 1/2 (0.459 mi.)</b>	<b>AD146</b>	<b>368</b>
Database: LUST REG 2, Date of Government Version: 09/30/2004				
Database: LUST, Date of Government Version: 09/07/2021				
date9: 10/6/1999				
Status: Completed - Case Closed				
Facility Id: 48-0176				
Facility Status: Case Closed				
Global Id: T0609500166				
<b>UNION OIL SS#4085</b>	<b>1203 N TEXAS ST</b>	<b>NNE 1/4 - 1/2 (0.462 mi.)</b>	<b>AE147</b>	<b>371</b>
Database: SOLANO CO. LUST, Date of Government Version: 06/04/2019				
Facility Status: I				
Facility Id: 30085				
<b>CHEVRON FOOD MART</b>	<b>1247 W TEXAS ST</b>	<b>W 1/4 - 1/2 (0.478 mi.)</b>	<b>AD149</b>	<b>376</b>
Database: SOLANO CO. LUST, Date of Government Version: 06/04/2019				
Facility Status: I				
Facility Id: 30098				
<b>SOLANO MOTORS</b>	<b>1206 NORTH TEXAS STR</b>	<b>NNE 1/4 - 1/2 (0.484 mi.)</b>	<b>AE150</b>	<b>383</b>
Database: SOLANO CO. LUST, Date of Government Version: 06/04/2019				
Database: LUST, Date of Government Version: 09/07/2021				
Facility Status: A				
Status: Completed - Case Closed				
Facility Id: 302093				
Global Id: T10000012006				
<b>MOBIL CHEVRON FOOD M</b>	<b>1247 TEXAS ST W</b>	<b>W 1/4 - 1/2 (0.495 mi.)</b>	<b>AD151</b>	<b>388</b>
Database: LUST REG 2, Date of Government Version: 09/30/2004				
Database: LUST, Date of Government Version: 09/07/2021				
Status: Completed - Case Closed				
Facility Id: 48-0018				
Facility Status: Remedial action (cleanup) Underway				



## EXECUTIVE SUMMARY

Global Id: T0609500018

<u>Lower Elevation</u>	<u>Address</u>	<u>Direction / Distance</u>	<u>Map ID</u>	<u>Page</u>
<b>UNION FOOD &amp; LIQUOR</b>	<b>400 UNION ST</b>	<b>SSW 0 - 1/8 (0.078 mi.)</b>	<b>I53</b>	<b>123</b>
Database: LUST REG 2, Date of Government Version: 09/30/2004 Database: SOLANO CO. LUST, Date of Government Version: 06/04/2019 Database: LUST, Date of Government Version: 09/07/2021 Facility Status: I date9: 11/9/1998 Status: Completed - Case Closed Facility Id: 48-0344 Facility Status: Case Closed Facility Id: 30137 Global Id: T0609500314				
<b>KEN HAGEMANN PERSONA</b>	<b>730 A BROADWAY ST</b>	<b>SW 1/8 - 1/4 (0.134 mi.)</b>	<b>N79</b>	<b>178</b>
Database: LUST REG 2, Date of Government Version: 09/30/2004 date9: 7/26/1994 Facility Id: 48-0269 Facility Status: Case Closed				
<b>KEN HAGERMANN PERSON</b>	<b>730 BROADWAY ST # R</b>	<b>SW 1/8 - 1/4 (0.136 mi.)</b>	<b>N80</b>	<b>179</b>
Database: SOLANO CO. LUST, Date of Government Version: 06/04/2019 Facility Status: I Facility Id: 30046				
<b>KEN HAGEMANN PERSONA</b>	<b>730 A BROADWAY</b>	<b>SW 1/8 - 1/4 (0.136 mi.)</b>	<b>N84</b>	<b>181</b>
Database: LUST, Date of Government Version: 09/07/2021 Status: Completed - Case Closed Global Id: T0609500247				
<b>SUISUN CITY OF CORPO</b>	<b>UNK MAIN ST &amp; HWY 12</b>	<b>ESE 1/8 - 1/4 (0.212 mi.)</b>	<b>104</b>	<b>235</b>
Database: LUST REG 2, Date of Government Version: 09/30/2004 Database: LUST, Date of Government Version: 09/07/2021 date9: 9/8/1998 Status: Completed - Case Closed Facility Id: 48-0044 Facility Status: Case Closed Global Id: T0609500042				
<b>UNKNOWN</b>	<b>UNK CEDAR</b>	<b>S 1/4 - 1/2 (0.251 mi.)</b>	<b>126</b>	<b>322</b>
Database: LUST REG 2, Date of Government Version: 09/30/2004 Database: LUST, Date of Government Version: 09/07/2021 date9: 7/2/2001 Status: Completed - Case Closed Facility Id: 48-0361 Facility Status: Case Closed Global Id: T0609591868				
<b>SUISUN CITY OF REDEV</b>	<b>209 MAIN ST</b>	<b>SSW 1/4 - 1/2 (0.271 mi.)</b>	<b>AA133</b>	<b>333</b>
Database: LUST REG 2, Date of Government Version: 09/30/2004 date9: 3/7/1996 Facility Id: 48-0223 Facility Status: Case Closed				
<b>SUISUN CITY OF REDEV</b>	<b>209 MAIN ST</b>	<b>SSW 1/4 - 1/2 (0.271 mi.)</b>	<b>AA134</b>	<b>334</b>
Database: SOLANO CO. LUST, Date of Government Version: 06/04/2019 Database: LUST, Date of Government Version: 09/07/2021				



## EXECUTIVE SUMMARY

Global Id: T0609566325

Facility Status: Open - Verification Monitoring

<p><b>721-729 TEXAS STREET</b> Database: CPS-SLIC, Date of Government Version: 09/07/2021 Global Id: SL0609503209 Facility Status: Open - Verification Monitoring</p>	<p><b>721-729 TEXAS STREET</b></p>	<p><b>WNW 0 - 1/8 (0.110 mi.)</b></p>	<p><b>L72</b></p>	<p><b>167</b></p>
<p><b>FORMER GILLESPIE CLE</b> Database: CPS-SLIC, Date of Government Version: 09/07/2021 Global Id: T10000003671 Facility Status: Open - Remediation</p>	<p><b>622-630 JACKSON ST</b></p>	<p><b>W 1/8 - 1/4 (0.214 mi.)</b></p>	<p><b>S105</b></p>	<p><b>238</b></p>
<p><b>FAIRFIELD CLEANERS</b> Database: SLIC REG 2, Date of Government Version: 09/30/2004 Database: CPS-SLIC, Date of Government Version: 09/07/2021 Global Id: SL1824V1160 Facility Id: 48S0042 Facility Status: Open - Remediation</p>	<p><b>625 JACKSON ST</b></p>	<p><b>WNW 1/8 - 1/4 (0.240 mi.)</b></p>	<p><b>S119</b></p>	<p><b>262</b></p>
<p><b>FACILITY 4447-1</b> Database: CPS-SLIC, Date of Government Version: 09/07/2021 Global Id: T10000003206 Facility Status: Open - Remediation</p>	<p><b>712 MADISON</b></p>	<p><b>WNW 1/4 - 1/2 (0.288 mi.)</b></p>	<p><b>Y136</b></p>	<p><b>336</b></p>

<u>Lower Elevation</u>	<u>Address</u>	<u>Direction / Distance</u>	<u>Map ID</u>	<u>Page</u>
<p><b>DESILVA GATES</b> Database: SLIC REG 2, Date of Government Version: 09/30/2004 Facility Id: SL20288905</p>	<p><b>HIGHWAY 12 @ MARINA</b></p>	<p><b>ESE 1/4 - 1/2 (0.375 mi.)</b></p>	<p><b>138</b></p>	<p><b>339</b></p>
<p><b>SHELDON OIL CO</b> Database: SLIC REG 2, Date of Government Version: 09/30/2004 Database: CPS-SLIC, Date of Government Version: 09/07/2021 Global Id: SLT2O332222 Facility Id: 48S0040 Facility Status: Open - Remediation</p>	<p><b>526 SCHOOL ST</b></p>	<p><b>SSW 1/4 - 1/2 (0.473 mi.)</b></p>	<p><b>148</b></p>	<p><b>373</b></p>

### ***Lists of state and tribal registered storage tanks***

UST: The Underground Storage Tank database contains registered USTs. USTs are regulated under Subtitle I of the Resource Conservation and Recovery Act (RCRA). The data come from the State Water Resources Control Board's Hazardous Substance Storage Container Database.

A review of the UST list, as provided by EDR, has revealed that there are 24 UST sites within approximately 0.25 miles of the target property.

<u>Equal/Higher Elevation</u>	<u>Address</u>	<u>Direction / Distance</u>	<u>Map ID</u>	<u>Page</u>
<p><b>SOLANO COUNTY AUTOMO</b> Database: SOLANO CO. UST, Date of Government Version: 09/15/2021 Facility Id: 30071 Facility Status: I Facility Status: A</p>	<p><b>447 TEXAS ST</b></p>	<p><b>N 0 - 1/8 (0.003 mi.)</b></p>	<p><b>B8</b></p>	<p><b>42</b></p>
<p><b>SOLANO COUNTY LIGHT</b> Database: UST, Date of Government Version: 09/07/2021</p>	<p><b>447 TEXAS ST</b></p>	<p><b>N 0 - 1/8 (0.003 mi.)</b></p>	<p><b>B11</b></p>	<p><b>51</b></p>

## EXECUTIVE SUMMARY

Facility Id: 48-000-030071					
SOLANO COUNTY GARAGE	447 TEXAS ST	N 0 - 1/8 (0.003 mi.)	B12	51	
Database: UST, Date of Government Version: 09/07/2021					
Facility Id: 30071					
SOLANO COUNTY HALL O	530 UNION AVE	WSW 0 - 1/8 (0.005 mi.)	C18	62	
Database: UST, Date of Government Version: 09/07/2021					
Database: SOLANO CO. UST, Date of Government Version: 09/15/2021					
Facility Id: 300903					
Facility Status: I					
Facility Id: 48-000-300903					
SOLANO COUNTY JAIL	500 UNION AVE # A	WSW 0 - 1/8 (0.005 mi.)	D20	63	
Database: SOLANO CO. UST, Date of Government Version: 09/15/2021					
Facility Id: 30120					
Facility Status: I					
SOLANO COUNTY LAW &	500 UNION AVE	WSW 0 - 1/8 (0.005 mi.)	D25	68	
Database: UST, Date of Government Version: 09/07/2021					
Facility Id: 30120					
SOLANO COUNTY CO-GEN	500 UNION AVE # B	WSW 0 - 1/8 (0.005 mi.)	D26	68	
Database: SOLANO CO. UST, Date of Government Version: 09/15/2021					
Facility Id: 30123					
Facility Status: I					
SOLANO COUNTY OLD JA	500 TEXAS ST	NNW 0 - 1/8 (0.010 mi.)	F28	71	
Database: SOLANO CO. UST, Date of Government Version: 09/15/2021					
Facility Id: 30072					
Facility Status: I					
SOLANO COUNTY OLD CO	580 TEXAS ST	NNW 0 - 1/8 (0.045 mi.)	F36	94	
Database: SOLANO CO. UST, Date of Government Version: 09/15/2021					
Facility Id: 30142					
Facility Status: I					
SOLANO COUNTY EVENT	601 TEXAS ST	WNW 0 - 1/8 (0.047 mi.)	H38	95	
Database: SOLANO CO. UST, Date of Government Version: 09/15/2021					
Facility Id: 301312					
Facility Status: I					
SOLANO COUNTY OLD OE	600 TEXAS ST	NW 0 - 1/8 (0.056 mi.)	H48	118	
Database: SOLANO CO. UST, Date of Government Version: 09/15/2021					
Facility Id: 30074					
Facility Status: I					
FERRARI PROPERTY	505 JEFFERSON ST	W 0 - 1/8 (0.086 mi.)	K55	129	
Database: SOLANO CO. UST, Date of Government Version: 09/15/2021					
Facility Id: 30135					
Facility Status: I					
SOLANO COUNTY OFFICE	701 TEXAS ST	WNW 0 - 1/8 (0.095 mi.)	H62	142	
Database: SOLANO CO. UST, Date of Government Version: 09/15/2021					
Facility Id: 301326					
Facility Status: I					
<b>PG&amp;E</b>	<b>725 MISSOURI ST</b>	<b>W 1/8 - 1/4 (0.128 mi.)</b>	<b>K78</b>	<b>177</b>	
Database: SOLANO CO. UST, Date of Government Version: 09/15/2021					
Facility Id: 30136					
Facility Status: I					
AT&T CALIFORNIA - TC	738 WEBSTER ST	NW 1/8 - 1/4 (0.156 mi.)	O87	189	
Database: UST, Date of Government Version: 09/07/2021					



## EXECUTIVE SUMMARY

Facility Id: 48-000-030101				
PACIFIC BELL	738 WEBSTER ST	NW 1/8 - 1/4 (0.156 mi.)	O91	205
Database: UST, Date of Government Version: 09/07/2021				
Facility Id: 30101				
<b>PACIFIC BELL DBA AT&amp;</b>	<b>738 WEBSTER ST</b>	<b>NW 1/8 - 1/4 (0.156 mi.)</b>	<b>O92</b>	<b>205</b>
Database: SOLANO CO. UST, Date of Government Version: 09/15/2021				
Facility Id: 30101				
Facility Status: I				
Facility Status: A				
<b>FAIRFIELD CITY OF</b>	<b>700 KENTUCKY ST</b>	<b>NW 1/8 - 1/4 (0.208 mi.)</b>	<b>R100</b>	<b>228</b>
Database: SOLANO CO. UST, Date of Government Version: 09/15/2021				
Facility Id: 30079				
Facility Status: I				
<b>HOUGHTEN RENTALS</b>	<b>748 N TEXAS ST</b>	<b>NE 1/8 - 1/4 (0.233 mi.)</b>	<b>T107</b>	<b>241</b>
Database: SOLANO CO. UST, Date of Government Version: 09/15/2021				
Facility Id: 30049				
Facility Status: I				
<b>SUISUN FIRE PROTECTI</b>	<b>445 JACKSON ST</b>	<b>WSW 1/8 - 1/4 (0.240 mi.)</b>	<b>V115</b>	<b>258</b>
Database: SOLANO CO. UST, Date of Government Version: 09/15/2021				
Facility Id: 30078				
Facility Status: I				

<u>Lower Elevation</u>	<u>Address</u>	<u>Direction / Distance</u>	<u>Map ID</u>	<u>Page</u>
UNION LIQUOR FOOD	400 UNION AVE	SSW 0 - 1/8 (0.078 mi.)	I51	122
Database: SOLANO CO. UST, Date of Government Version: 09/15/2021				
Facility Id: 30137				
Facility Status: I				
R & D BODYWORX	50 MAIN ST # B,C,D	SSE 0 - 1/8 (0.124 mi.)	M75	173
Database: SOLANO CO. UST, Date of Government Version: 09/15/2021				
Facility Id: 40197				
Facility Status: I				
KEN HAGERMANN PERSON	730 BROADWAY ST # R	SW 1/8 - 1/4 (0.136 mi.)	N81	179
Database: SOLANO CO. UST, Date of Government Version: 09/15/2021				
Facility Id: 30046				
Facility Status: I				
DUNHAM ALLEY UST	821 OHIO ST	SW 1/8 - 1/4 (0.246 mi.)	120	298
Database: SOLANO CO. UST, Date of Government Version: 09/15/2021				
Facility Id: 301435				
Facility Status: I				

AST: A listing of aboveground storage tank petroleum storage tank locations.

A review of the AST list, as provided by EDR, has revealed that there are 2 AST sites within approximately 0.25 miles of the target property.

<u>Equal/Higher Elevation</u>	<u>Address</u>	<u>Direction / Distance</u>	<u>Map ID</u>	<u>Page</u>
RAMOS OIL - FAIRFIEL	744 N TEXAS ST	ENE 1/8 - 1/4 (0.249 mi.)	W125	321
Database: AST, Date of Government Version: 07/06/2016				
<u>Lower Elevation</u>	<u>Address</u>	<u>Direction / Distance</u>	<u>Map ID</u>	<u>Page</u>
COGEN - SOLANO COUNT	501 DELAWARE	0 - 1/8 (0.001 mi.)	A3	15
Database: AST, Date of Government Version: 07/06/2016				

# EXECUTIVE SUMMARY

## ADDITIONAL ENVIRONMENTAL RECORDS

### **Local Brownfield lists**

US BROWNFIELDS: The EPA's listing of Brownfields properties from the Cleanups in My Community program, which provides information on Brownfields properties for which information is reported back to EPA, as well as areas served by Brownfields grant programs.

A review of the US BROWNFIELDS list, as provided by EDR, and dated 06/10/2021 has revealed that there is 1 US BROWNFIELDS site within approximately 0.5 miles of the target property.

<u>Equal/Higher Elevation</u>	<u>Address</u>	<u>Direction / Distance</u>	<u>Map ID</u>	<u>Page</u>
<b>COUNTY HALL RECORDS</b> ACRES property ID: 60621 Cleanup Completion Date: -	<b>701 TEXAS STREET</b>	<b>WNW 0 - 1/8 (0.095 mi.)</b>	<b>H63</b>	<b>142</b>

### **Local Lists of Landfill / Solid Waste Disposal Sites**

WMUDS/SWAT: The Waste Management Unit Database System is used for program tracking and inventory of waste management units. The source is the State Water Resources Control Board.

A review of the WMUDS/SWAT list, as provided by EDR, and dated 04/01/2000 has revealed that there is 1 WMUDS/SWAT site within approximately 0.5 miles of the target property.

<u>Equal/Higher Elevation</u>	<u>Address</u>	<u>Direction / Distance</u>	<u>Map ID</u>	<u>Page</u>
<b>POTRERO HILLS LANDFI</b>	<b>P. O. BOX B</b>	<b>NNW 1/8 - 1/4 (0.163 mi.)</b>	<b>P94</b>	<b>210</b>

### **Local Lists of Hazardous waste / Contaminated Sites**

CERS HAZ WASTE: List of sites in the California Environmental Protection Agency (CalEPA) Regulated Site Portal which fall under the Hazardous Chemical Management, Hazardous Waste Onsite Treatment, Household Hazardous Waste Collection, Hazardous Waste Generator, and RCRA LQ HW Generator programs.

A review of the CERS HAZ WASTE list, as provided by EDR, and dated 10/18/2021 has revealed that there are 13 CERS HAZ WASTE sites within approximately 0.25 miles of the target property.

<u>Equal/Higher Elevation</u>	<u>Address</u>	<u>Direction / Distance</u>	<u>Map ID</u>	<u>Page</u>
<b>SOLANO COUNTY LIGHT</b>	<b>447 TEXAS ST</b>	<b>N 0 - 1/8 (0.003 mi.)</b>	<b>B6</b>	<b>18</b>
<b>GOLD DIGGERS AUTOMOT</b>	<b>360 STATE ST STE D&amp;E</b>	<b>E 0 - 1/8 (0.025 mi.)</b>	<b>E31</b>	<b>74</b>
<b>THE OIL CONNECTION</b>	<b>327 W TEXAS ST</b>	<b>NE 0 - 1/8 (0.042 mi.)</b>	<b>G33</b>	<b>77</b>
<b>AAMCO TRANSMISSIONS</b>	<b>301 STATE ST</b>	<b>ENE 0 - 1/8 (0.104 mi.)</b>	<b>J68</b>	<b>152</b>
<b>AT&amp;T CALIFORNIA - TC</b>	<b>738 WEBSTER ST</b>	<b>NW 1/8 - 1/4 (0.156 mi.)</b>	<b>O88</b>	<b>189</b>
<b>MOORHEAD AUTOMOTIVE</b>	<b>740 N TEXAS ST</b>	<b>ENE 1/8 - 1/4 (0.193 mi.)</b>	<b>Q96</b>	<b>216</b>
<b>SAENZ AUTO REPAIR</b>	<b>96 RAILROAD AVE STE</b>	<b>E 1/8 - 1/4 (0.239 mi.)</b>	<b>U112</b>	<b>247</b>
<b>UPPER ECHELONS</b>	<b>96 RAILROAD AVE, SUI</b>	<b>E 1/8 - 1/4 (0.239 mi.)</b>	<b>U113</b>	<b>251</b>
<b>MORGA'S AUTO REPAIR</b>	<b>96 RAILROAD AVE STE</b>	<b>E 1/8 - 1/4 (0.239 mi.)</b>	<b>U114</b>	<b>255</b>
<b>COGEN SERVICE LLC</b>	<b>744 N TEXAS ST</b>	<b>ENE 1/8 - 1/4 (0.249 mi.)</b>	<b>W122</b>	<b>302</b>
<b>RAMOS OIL - FAIRFIEL</b>	<b>744 N TEXAS ST</b>	<b>ENE 1/8 - 1/4 (0.249 mi.)</b>	<b>W123</b>	<b>309</b>
<u>Lower Elevation</u>	<u>Address</u>	<u>Direction / Distance</u>	<u>Map ID</u>	<u>Page</u>
<b>COGEN - SOLANO COUNT</b>	<b>501 DELAWARE</b>	<b>0 - 1/8 (0.001 mi.)</b>	<b>A2</b>	<b>10</b>

## EXECUTIVE SUMMARY

<u>Lower Elevation</u>	<u>Address</u>	<u>Direction / Distance</u>	<u>Map ID</u>	<u>Page</u>
<b>FACTORYSPECIFIC</b>	<b>420 UNION AVE</b>	<b>SSW 0 - 1/8 (0.049 mi.)</b>	<b>I39</b>	<b>95</b>

### **Local Lists of Registered Storage Tanks**

SWEEPS UST: Statewide Environmental Evaluation and Planning System. This underground storage tank listing was updated and maintained by a company contacted by the SWRCB in the early 1990's. The listing is no longer updated or maintained. The local agency is the contact for more information on a site on the SWEEPS list.

A review of the SWEEPS UST list, as provided by EDR, and dated 06/01/1994 has revealed that there are 14 SWEEPS UST sites within approximately 0.25 miles of the target property.

<u>Equal/Higher Elevation</u>	<u>Address</u>	<u>Direction / Distance</u>	<u>Map ID</u>	<u>Page</u>
<b>SOLANO COUNTY GARAGE</b> Status: A Tank Status: A Comp Number: 30071	<b>447 TEXAS ST</b>	<b>N 0 - 1/8 (0.003 mi.)</b>	<b>B13</b>	<b>51</b>
SOLANO COUNTY JUSTIC Comp Number: 30123	500 UNION AVE B	WSW 0 - 1/8 (0.005 mi.)	D22	66
SOLANO COUNTY LAW & Status: A Tank Status: A Comp Number: 30120	500 UNION AVE A	WSW 0 - 1/8 (0.005 mi.)	D23	67
<b>SHERIFF</b> Comp Number: 30072	<b>500 W TEXAS ST</b>	<b>NNW 0 - 1/8 (0.010 mi.)</b>	<b>F30</b>	<b>73</b>
SOLANO COUNTY OLD CO Status: A Tank Status: A Comp Number: 30142	580 TEXAS ST	NNW 0 - 1/8 (0.045 mi.)	F35	93
<b>SOLANO COUNTY OES</b> Status: A Tank Status: A Comp Number: 30074	<b>600 TEXAS ST</b>	<b>NW 0 - 1/8 (0.056 mi.)</b>	<b>H47</b>	<b>117</b>
<b>FERRARI PROPERTY</b> Comp Number: 30135	<b>505 JEFFERSON ST</b>	<b>W 0 - 1/8 (0.086 mi.)</b>	<b>K54</b>	<b>126</b>
<b>PG&amp;E</b> Comp Number: 30136	<b>725 MISSOURI ST</b>	<b>W 1/8 - 1/4 (0.128 mi.)</b>	<b>K78</b>	<b>177</b>
<b>PACIFIC BELL (TC-033)</b> Status: A Tank Status: A Comp Number: 30101	<b>738 WEBSTER ST</b>	<b>NW 1/8 - 1/4 (0.156 mi.)</b>	<b>O89</b>	<b>194</b>
<b>SUNSWEEP GROWERS, IN</b> Comp Number: 30079	<b>700 KENTUCKY ST</b>	<b>NW 1/8 - 1/4 (0.208 mi.)</b>	<b>R103</b>	<b>234</b>
<b>HOUGHTEN RENTALS</b> Comp Number: 30049	<b>748 N TEXAS ST</b>	<b>NE 1/8 - 1/4 (0.233 mi.)</b>	<b>T107</b>	<b>241</b>
<b>SUISUN FIRE PROTECTI</b>	<b>445 JACKSON ST</b>	<b>WSW 1/8 - 1/4 (0.240 mi.)</b>	<b>V115</b>	<b>258</b>

## EXECUTIVE SUMMARY

Comp Number: 30078

<u>Lower Elevation</u>	<u>Address</u>	<u>Direction / Distance</u>	<u>Map ID</u>	<u>Page</u>
<b>KWIK-STOP</b> Comp Number: 30137	<b>400 UNION AVE</b>	<b>SSW 0 - 1/8 (0.078 mi.)</b>	<b>I50</b>	<b>121</b>
<b>KEN HAGERMAN (PERSON)</b> Comp Number: 30046	<b>730 BROADWAY ST A</b>	<b>SW 1/8 - 1/4 (0.136 mi.)</b>	<b>N82</b>	<b>180</b>

HIST UST: Historical UST Registered Database.

A review of the HIST UST list, as provided by EDR, and dated 10/15/1990 has revealed that there are 15 HIST UST sites within approximately 0.25 miles of the target property.

<u>Equal/Higher Elevation</u>	<u>Address</u>	<u>Direction / Distance</u>	<u>Map ID</u>	<u>Page</u>
<b>SOLANO COUNTY FLEET</b> GARAGE - STATION 2 Facility Id: 00000036955	<b>447 TEXAS ST</b> 447 W TEXAS ST	<b>N 0 - 1/8 (0.003 mi.)</b> N 0 - 1/8 (0.003 mi.)	<b>B7</b> B9	<b>29</b> 47
<b>SHERIFF</b> <b>SHERIFF</b> Facility Id: 00000036899	<b>500 TEXAS STREET</b> <b>500 W TEXAS ST</b>	<b>NNW 0 - 1/8 (0.010 mi.)</b> <b>NNW 0 - 1/8 (0.010 mi.)</b>	<b>F29</b> <b>F30</b>	<b>72</b> <b>73</b>
<b>PACIFIC BELL (TC-033)</b> <b>PACIFIC BELL</b> Facility Id: 00000067817	<b>738 WEBSTER ST</b> <b>738 WEBSTER</b>	<b>NW 1/8 - 1/4 (0.156 mi.)</b> <b>NW 1/8 - 1/4 (0.156 mi.)</b>	<b>O89</b> <b>O90</b>	<b>194</b> <b>196</b>
<b>SUNSWEEP DRYERS-FAIR</b> Facility Id: 00000010841	<b>700 KENTUCKY ST</b>	<b>NW 1/8 - 1/4 (0.208 mi.)</b>	<b>R99</b>	<b>227</b>
<b>SUNSWEEP DRYERS</b> HOUGHTON RENTALS Facility Id: 00000049099	<b>700 KENTUCKY ST</b> 748 N TEXAS ST	<b>NW 1/8 - 1/4 (0.208 mi.)</b> <b>NE 1/8 - 1/4 (0.233 mi.)</b>	<b>R102</b> T108	<b>231</b> 242
<b>HOUGHTON PRODUCE CO.</b> Facility Id: 00000005890	<b>748 N TEXAS ST</b>	<b>NE 1/8 - 1/4 (0.233 mi.)</b>	<b>T109</b>	<b>242</b>
<b>HOUGHTON PRODUCE CO</b> SUISUN FIRE PROTECTI Facility Id: 00000055093	<b>748 NORTH TEXAS ST</b> 445 JACKSON ST	<b>NE 1/8 - 1/4 (0.233 mi.)</b> <b>WSW 1/8 - 1/4 (0.240 mi.)</b>	<b>T110</b> V118	<b>243</b> 262
<b>Lower Elevation</b>	<b>Address</b>	<b>Direction / Distance</b>	<b>Map ID</b>	<b>Page</b>
<b>KWIK STOP</b> Facility Id: 00000069009	<b>400 UNION</b>	<b>SSW 0 - 1/8 (0.078 mi.)</b>	<b>I52</b>	<b>123</b>
<b>KEN HAGEMANN PERSONA</b> <b>KEN HAGEMANN PERSONA</b> Facility Id: 00000058294	<b>730 A BROADWAY ST</b> <b>730 A BROADWAY</b>	<b>SW 1/8 - 1/4 (0.134 mi.)</b> <b>SW 1/8 - 1/4 (0.136 mi.)</b>	<b>N79</b> <b>N84</b>	<b>178</b> <b>181</b>



## EXECUTIVE SUMMARY

CERS TANKS: List of sites in the California Environmental Protection Agency (CalEPA) Regulated Site Portal which fall under the Aboveground Petroleum Storage and Underground Storage Tank regulatory programs.

A review of the CERS TANKS list, as provided by EDR, and dated 10/18/2021 has revealed that there are 4 CERS TANKS sites within approximately 0.25 miles of the target property.

<u>Equal/Higher Elevation</u>	<u>Address</u>	<u>Direction / Distance</u>	<u>Map ID</u>	<u>Page</u>
<b>SOLANO COUNTY LIGHT</b>	<b>447 TEXAS ST</b>	<b>N 0 - 1/8 (0.003 mi.)</b>	<b>B6</b>	<b>18</b>
<b>AT&amp;T CALIFORNIA - TC</b>	<b>738 WEBSTER ST</b>	<b>NW 1/8 - 1/4 (0.156 mi.)</b>	<b>O88</b>	<b>189</b>
<b>RAMOS OIL - FAIRFIEL</b>	<b>744 N TEXAS ST</b>	<b>ENE 1/8 - 1/4 (0.249 mi.)</b>	<b>W123</b>	<b>309</b>

<u>Lower Elevation</u>	<u>Address</u>	<u>Direction / Distance</u>	<u>Map ID</u>	<u>Page</u>
<b>COGEN - SOLANO COUNT</b>	<b>501 DELAWARE</b>	<b>0 - 1/8 (0.001 mi.)</b>	<b>A2</b>	<b>10</b>

CA FID UST: The Facility Inventory Database contains active and inactive underground storage tank locations. The source is the State Water Resource Control Board.

A review of the CA FID UST list, as provided by EDR, and dated 10/31/1994 has revealed that there are 12 CA FID UST sites within approximately 0.25 miles of the target property.

<u>Equal/Higher Elevation</u>	<u>Address</u>	<u>Direction / Distance</u>	<u>Map ID</u>	<u>Page</u>
<b>SOLANO COUNTY GARAGE</b> Facility Id: 48000478 Status: A	<b>447 TEXAS ST</b>	<b>N 0 - 1/8 (0.003 mi.)</b>	<b>B13</b>	<b>51</b>
SOLANO COUNTY JUSTIC Facility Id: 48000109 Status: I Status: A	500 UNION AVE	WSW 0 - 1/8 (0.005 mi.)	D24	67
<b>SHERIFF</b> Facility Id: 48002205 Status: A	<b>500 TEXAS STREET</b>	<b>NNW 0 - 1/8 (0.010 mi.)</b>	<b>F29</b>	<b>72</b>
SOLANO COUNTY OLD CO Facility Id: 48002214 Status: A	580 TEXAS ST	NNW 0 - 1/8 (0.045 mi.)	F37	94
<b>SOLANO COUNTY OES</b> Facility Id: 48000819 Status: A	<b>600 TEXAS ST</b>	<b>NW 0 - 1/8 (0.056 mi.)</b>	<b>H47</b>	<b>117</b>
PG&E Facility Id: 48000539 Status: I	725 MISSOURI ST	W 1/8 - 1/4 (0.128 mi.)	K77	176
<b>PACIFIC BELL (TC-033)</b> Facility Id: 48000140 Status: A	<b>738 WEBSTER ST</b>	<b>NW 1/8 - 1/4 (0.156 mi.)</b>	<b>O89</b>	<b>194</b>
<b>SUNSWEET GROWERS, IN</b> Facility Id: 48000177 Status: I	<b>700 KENTUCKY ST</b>	<b>NW 1/8 - 1/4 (0.208 mi.)</b>	<b>R103</b>	<b>234</b>
<b>HOUGHTON PRODUCE CO</b> Facility Id: 48000025 Status: I	<b>748 NORTH TEXAS ST</b>	<b>NE 1/8 - 1/4 (0.233 mi.)</b>	<b>T110</b>	<b>243</b>
SUISUN FIRE PROTECTI	445 JACKSON ST	WSW 1/8 - 1/4 (0.240 mi.)	V116	258

## EXECUTIVE SUMMARY

Facility Id: 48000176  
Status: I

<u>Lower Elevation</u>	<u>Address</u>	<u>Direction / Distance</u>	<u>Map ID</u>	<u>Page</u>
<b>KWIK-STOP</b> Facility Id: 48002212 Status: A	<b>400 UNION AVE</b>	<b>SSW 0 - 1/8 (0.078 mi.)</b>	<b>I50</b>	<b>121</b>
<b>KEN HAGERMANN (PERSO)</b> Facility Id: 48002204 Status: A	<b>730 BROADWAY ST</b>	<b>SW 1/8 - 1/4 (0.136 mi.)</b>	<b>N83</b>	<b>180</b>

### **Other Ascertainable Records**

RCRA NonGen / NLR: RCRAInfo is EPA's comprehensive information system, providing access to data supporting the Resource Conservation and Recovery Act (RCRA) of 1976 and the Hazardous and Solid Waste Amendments (HSWA) of 1984. The database includes selective information on sites which generate, transport, store, treat and/or dispose of hazardous waste as defined by the Resource Conservation and Recovery Act (RCRA). Non-Generators do not presently generate hazardous waste.

A review of the RCRA NonGen / NLR list, as provided by EDR, and dated 09/13/2021 has revealed that there are 27 RCRA NonGen / NLR sites within approximately 0.25 miles of the target property.

<u>Equal/Higher Elevation</u>	<u>Address</u>	<u>Direction / Distance</u>	<u>Map ID</u>	<u>Page</u>
SOLANO COUNTY FLEET EPA ID:: CAL930575251	447 TEXAS ST	N 0 - 1/8 (0.003 mi.)	B10	48
FACILITIES OPERATION EPA ID:: CAL000341355	600 UNION AVE	WNW 0 - 1/8 (0.004 mi.)	C14	54
JUDICIAL COUNCIL OF HALL OF JUSTICE, JCC	600 UNION AVE	WNW 0 - 1/8 (0.004 mi.)	C15	57
FACILITIES OPERATION EPA ID:: CAL000314996	600 UNION AVE. 512 CLAY ST	WNW 0 - 1/8 (0.004 mi.) E 0 - 1/8 (0.008 mi.)	C17 E27	60 69
THE OIL CONNECTION EPA ID:: CAL000041942	327 W TEXAS ST	NE 0 - 1/8 (0.042 mi.)	G34	91
LOYALTY CLASSIC CARE 1 SPOT COMPLETE AUTO EPA ID:: CAL000408372	321 STATE ST STE A 321 STATE ST	E 0 - 1/8 (0.053 mi.) E 0 - 1/8 (0.053 mi.)	E43 E44	106 109
CARLS AUTO REPAIR EPA ID:: CAL000411474	311 STATE ST STE A	E 0 - 1/8 (0.074 mi.)	J49	118
ALDREDGE MANAGEMENT EPA ID:: CAC003011367	340 STATE ST	ENE 0 - 1/8 (0.095 mi.)	J57	131
SOLANO COUNTY FORMER EPA ID:: CAP000173450	701 TEXAS ST	WNW 0 - 1/8 (0.095 mi.)	H61	139
CESARS TALLER MECANI EPA ID:: CAL000446643	301 STATE ST STE B	ENE 0 - 1/8 (0.104 mi.)	J66	147
CESAR'S TALLER MECAN EPA ID:: CAC002983118	301 STATE ST SUITE B	ENE 0 - 1/8 (0.104 mi.)	J67	149
AAMCO TRANSMISSION &	301 STATE ST	ENE 0 - 1/8 (0.104 mi.)	J69	161

## EXECUTIVE SUMMARY

EPA ID:: CAL000428136				
FSUSD-ARMIJO HIGH SC EPA ID:: CAL000270640	824 WASHINGTON ST	N 0 - 1/8 (0.107 mi.)	70	164
<b>PACIFIC BELL</b> EPA ID:: CAT080024383	<b>823 JEFFERSON</b>	<b>NW 1/8 - 1/4 (0.147 mi.)</b>	<b>86</b>	<b>186</b>
FACILITIES OPERATION EPA ID:: CAL000371801	600 KENTUCKY ST	NNW 1/8 - 1/4 (0.164 mi.)	P95	213
MOORHEAD AUTOMOTIVE EPA ID:: CAL000376973	740 N TEXAS ST	ENE 1/8 - 1/4 (0.193 mi.)	Q97	222
786 ELITE DBA MOORHE CITY OF FAIRFIELD/SU EPA ID:: CAH111000226	740 N TEXAS ST 700 KENTUCKY STREET	ENE 1/8 - 1/4 (0.193 mi.) NW 1/8 - 1/4 (0.208 mi.)	Q98 R101	225 229
UPPER ECHELONS AUTO EPA ID:: CAL000348108	96 RAILROAD AVE STE	E 1/8 - 1/4 (0.239 mi.)	U111	244
COGEN SERVICE LLC EPA ID:: CAL000405365	744 N TEXAS ST	ENE 1/8 - 1/4 (0.249 mi.)	W124	319
<b><u>Lower Elevation</u></b>	<b><u>Address</u></b>	<b><u>Direction / Distance</u></b>	<b><u>Map ID</u></b>	<b><u>Page</u></b>
FACILITIES OPERATION EPA ID:: CAL000160542	501 DELAWARE	0 - 1/8 (0.001 mi.)	A4	16
FACTORYSPECIFIC EPA ID:: CAL000364062	420 UNION AVE	SSW 0 - 1/8 (0.049 mi.)	I40	103
TRAVIS AUTOMOTIVE SE EPA ID:: CAL000376302	408 UNION AVE STE G	SSW 0 - 1/8 (0.055 mi.)	I46	115
786 ZAAK DBA GOOD GU EPA ID:: CAL000431672	50 MAIN ST STE E	SSE 0 - 1/8 (0.124 mi.)	M73	168
BODY BEST COLLISION EPA ID:: CAL000436133	50 MAIN ST STE D	SSE 0 - 1/8 (0.124 mi.)	M74	171

Cortese: The sites for the list are designated by the State Water Resource Control Board (LUST), the Integrated Waste Board (SWF/LS), and the Department of Toxic Substances Control (Cal-Sites).

A review of the Cortese list, as provided by EDR, and dated 09/20/2021 has revealed that there are 21 Cortese sites within approximately 0.5 miles of the target property.

<b><u>Equal/Higher Elevation</u></b>	<b><u>Address</u></b>	<b><u>Direction / Distance</u></b>	<b><u>Map ID</u></b>	<b><u>Page</u></b>
<b>SOLANO COUNTY AUTOMO</b> Cleanup Status: COMPLETED - CASE CLOSED	<b>447 TEXAS ST</b>	<b>N 0 - 1/8 (0.003 mi.)</b>	<b>B8</b>	<b>42</b>
<b>FAIRFIELD HALL OF JU</b> Cleanup Status: COMPLETED - CASE CLOSED	<b>500 UNION AVE</b>	<b>WSW 0 - 1/8 (0.005 mi.)</b>	<b>D21</b>	<b>64</b>
<b>FERRARI PROPERTY</b> Cleanup Status: COMPLETED - CASE CLOSED	<b>505 JEFFERSON ST</b>	<b>W 0 - 1/8 (0.086 mi.)</b>	<b>K54</b>	<b>126</b>
<b>ARMOUR</b> Cleanup Status: COMPLETED - CASE CLOSED	<b>748 TEXAS ST N</b>	<b>WNW 1/8 - 1/4 (0.141 mi.)</b>	<b>L85</b>	<b>183</b>
<b>PACIFIC BELL DBA AT&amp;</b> Cleanup Status: COMPLETED - CASE CLOSED	<b>738 WEBSTER ST</b>	<b>NW 1/8 - 1/4 (0.156 mi.)</b>	<b>O92</b>	<b>205</b>
<b>SUNSWET DRYERS</b>	<b>700 KENTUCKY ST</b>	<b>NW 1/8 - 1/4 (0.208 mi.)</b>	<b>R102</b>	<b>231</b>

## EXECUTIVE SUMMARY

Cleanup Status: COMPLETED - CASE CLOSED				
<b>SUISUN FIRE DISTRICT</b>	<b>445 JACKSON ST</b>	<b>WSW 1/8 - 1/4 (0.240 mi.)</b>	<b>V117</b>	<b>259</b>
Cleanup Status: COMPLETED - CASE CLOSED				
<b>DITTMER &amp; MCINNIS PR</b>	<b>844 JACKSON ST</b>	<b>NW 1/4 - 1/2 (0.256 mi.)</b>	<b>X128</b>	<b>326</b>
Cleanup Status: COMPLETED - CASE CLOSED				
<b>ALLEN RENTALS</b>	<b>1003 WASHINGTON ST</b>	<b>N 1/4 - 1/2 (0.260 mi.)</b>	<b>Z132</b>	<b>330</b>
Cleanup Status: COMPLETED - CASE CLOSED				
<b>UNOCAL (BRANCO'S)</b>	<b>1201 W TEXAS ST</b>	<b>W 1/4 - 1/2 (0.455 mi.)</b>	<b>AD145</b>	<b>362</b>
Cleanup Status: COMPLETED - CASE CLOSED				
<b>RYAN'S AUTOMOTIVE SE</b>	<b>1203 N TEXAS ST</b>	<b>W 1/4 - 1/2 (0.459 mi.)</b>	<b>AD146</b>	<b>368</b>
Cleanup Status: COMPLETED - CASE CLOSED				
<b>SOLANO MOTORS</b>	<b>1206 NORTH TEXAS STR</b>	<b>NNE 1/4 - 1/2 (0.484 mi.)</b>	<b>AE150</b>	<b>383</b>
Cleanup Status: COMPLETED - CASE CLOSED				
<b>MOBIL CHEVRON FOOD M</b>	<b>1247 TEXAS ST W</b>	<b>W 1/4 - 1/2 (0.495 mi.)</b>	<b>AD151</b>	<b>388</b>
Cleanup Status: COMPLETED - CASE CLOSED				

<u>Lower Elevation</u>	<u>Address</u>	<u>Direction / Distance</u>	<u>Map ID</u>	<u>Page</u>
<b>UNION FOOD &amp; LIQUOR</b>	<b>400 UNION ST</b>	<b>SSW 0 - 1/8 (0.078 mi.)</b>	<b>I53</b>	<b>123</b>
Cleanup Status: COMPLETED - CASE CLOSED				
<b>KEN HAGEMANN PERSONA</b>	<b>730 A BROADWAY ST</b>	<b>SW 1/8 - 1/4 (0.134 mi.)</b>	<b>N79</b>	<b>178</b>
Cleanup Status: COMPLETED - CASE CLOSED				
<b>SUISUN CITY OF CORPO</b>	<b>UNK MAIN ST &amp; HWY 12</b>	<b>ESE 1/8 - 1/4 (0.212 mi.)</b>	<b>104</b>	<b>235</b>
Cleanup Status: COMPLETED - CASE CLOSED				
<b>UNKNOWN</b>	<b>UNK CEDAR</b>	<b>S 1/4 - 1/2 (0.251 mi.)</b>	<b>126</b>	<b>322</b>
Cleanup Status: COMPLETED - CASE CLOSED				
<b>SUISUN CITY OF REDEV</b>	<b>209 MAIN ST</b>	<b>SSW 1/4 - 1/2 (0.271 mi.)</b>	<b>AA133</b>	<b>333</b>
Cleanup Status: COMPLETED - CASE CLOSED				
<b>UNION PACIFIC RAILRO</b>	<b>301 SPRINGS ST</b>	<b>SSW 1/4 - 1/2 (0.315 mi.)</b>	<b>137</b>	<b>338</b>
Cleanup Status: COMPLETED - CASE CLOSED				
<b>ARCO</b>	<b>299 MARINA</b>	<b>ESE 1/4 - 1/2 (0.391 mi.)</b>	<b>AB139</b>	<b>340</b>
Cleanup Status: COMPLETED - CASE CLOSED				
<b>SHELDON OIL COMPANY</b>	<b>426 MAIN ST</b>	<b>S 1/4 - 1/2 (0.450 mi.)</b>	<b>AC143</b>	<b>352</b>
Cleanup Status: COMPLETED - CASE CLOSED				

DRYCLEANERS: A list of drycleaner related facilities that have EPA ID numbers. These are facilities with certain SIC codes: power laundries, family and commercial; garment pressing and cleaners' agents; linen supply; coin-operated laundries and cleaning; drycleaning plants except rugs; carpet and upholster cleaning; industrial launderers; laundry and garment services.

A review of the DRYCLEANERS list, as provided by EDR, has revealed that there is 1 DRYCLEANERS site within approximately 0.25 miles of the target property.

<u>Equal/Higher Elevation</u>	<u>Address</u>	<u>Direction / Distance</u>	<u>Map ID</u>	<u>Page</u>
<b>FAIRFIELD CLEANERS</b>	<b>625 JACKSON ST</b>	<b>WNW 1/8 - 1/4 (0.240 mi.)</b>	<b>S119</b>	<b>262</b>
Database: DRYCLEANERS, Date of Government Version: 08/27/2021 EPA Id: CAL000306455				



## EXECUTIVE SUMMARY

EPA Id: CAD981642564

HIST CORTESE: The sites for the list are designated by the State Water Resource Control Board [LUST], the Integrated Waste Board [SWF/LS], and the Department of Toxic Substances Control [CALSTATES]. This listing is no longer updated by the state agency.

A review of the HIST CORTESE list, as provided by EDR, and dated 04/01/2001 has revealed that there are 17 HIST CORTESE sites within approximately 0.5 miles of the target property.

<u>Equal/Higher Elevation</u>	<u>Address</u>	<u>Direction / Distance</u>	<u>Map ID</u>	<u>Page</u>
<b>FAIRFIELD HALL OF JU</b> Reg Id: 48-0090	<b>500 UNION AVE</b>	<b>WSW 0 - 1/8 (0.005 mi.)</b>	<b>D21</b>	<b>64</b>
<b>SOLANO COUNTY SERVIC</b> Reg Id: 48-0211	<b>447 WASHINGTON</b>	<b>S 0 - 1/8 (0.033 mi.)</b>	<b>A32</b>	<b>76</b>
<b>FERRARI PROPERTY</b> Reg Id: 48-0275	<b>505 JEFFERSON ST</b>	<b>W 0 - 1/8 (0.086 mi.)</b>	<b>K54</b>	<b>126</b>
<b>ARMOUR</b> Reg Id: 48-0011	<b>748 TEXAS ST N</b>	<b>WNW 1/8 - 1/4 (0.141 mi.)</b>	<b>L85</b>	<b>183</b>
<b>PACIFIC BELL</b> Reg Id: 48-0206	<b>738 WEBSTER</b>	<b>NW 1/8 - 1/4 (0.156 mi.)</b>	<b>O90</b>	<b>196</b>
<b>SUNSWEET DRYERS</b> Reg Id: 48-0156	<b>700 KENTUCKY ST</b>	<b>NW 1/8 - 1/4 (0.208 mi.)</b>	<b>R102</b>	<b>231</b>
<b>SUISUN FIRE DISTRICT</b> Reg Id: 48-0202	<b>445 JACKSON ST</b>	<b>WSW 1/8 - 1/4 (0.240 mi.)</b>	<b>V117</b>	<b>259</b>
<b>DITTMER &amp; MCINNIS PR</b> Reg Id: 48-0317	<b>844 JACKSON ST</b>	<b>NW 1/4 - 1/2 (0.256 mi.)</b>	<b>X127</b>	<b>324</b>
ALLEN RENTALS Reg Id: 48-0005	1001 1003 WASHINGTON	N 1/4 - 1/2 (0.260 mi.)	Z131	330
<b>FACILITY 4447-1</b> Reg Id: 2870	<b>712 MADISON</b>	<b>WNW 1/4 - 1/2 (0.288 mi.)</b>	<b>Y136</b>	<b>336</b>
<b>UNOCAL (BRANCO'S)</b> Reg Id: 48-0175	<b>1201 W TEXAS ST</b>	<b>W 1/4 - 1/2 (0.455 mi.)</b>	<b>AD145</b>	<b>362</b>
<b>RYAN'S AUTOMOTIVE SE</b> Reg Id: 48-0176	<b>1203 N TEXAS ST</b>	<b>W 1/4 - 1/2 (0.459 mi.)</b>	<b>AD146</b>	<b>368</b>
<b>MOBIL CHEVRON FOOD M</b> Reg Id: 48-0018	<b>1247 TEXAS ST W</b>	<b>W 1/4 - 1/2 (0.495 mi.)</b>	<b>AD151</b>	<b>388</b>
<u>Lower Elevation</u>	<u>Address</u>	<u>Direction / Distance</u>	<u>Map ID</u>	<u>Page</u>
<b>UNION FOOD &amp; LIQUOR</b> Reg Id: 48-0344	<b>400 UNION ST</b>	<b>SSW 0 - 1/8 (0.078 mi.)</b>	<b>I53</b>	<b>123</b>
<b>KEN HAGEMANN PERSONA</b> Reg Id: 48-0269	<b>730 A BROADWAY</b>	<b>SW 1/8 - 1/4 (0.136 mi.)</b>	<b>N84</b>	<b>181</b>
SUISUN CITY OF REDEV Reg Id: 48-0223	209 211 MAIN	SSW 1/4 - 1/2 (0.273 mi.)	AA135	336
<b>SHELDON OIL CO</b> Reg Id: 48-0134	<b>426 MAIN ST</b>	<b>S 1/4 - 1/2 (0.450 mi.)</b>	<b>AC144</b>	<b>354</b>

## EXECUTIVE SUMMARY

Notify 65: Listings of all Proposition 65 incidents reported to counties by the State Water Resources Control Board and the Regional Water Quality Control Board. This database is no longer updated by the reporting agency.

A review of the Notify 65 list, as provided by EDR, and dated 03/12/2021 has revealed that there are 4 Notify 65 sites within approximately 1 mile of the target property.

<u>Equal/Higher Elevation</u>	<u>Address</u>	<u>Direction / Distance</u>	<u>Map ID</u>	<u>Page</u>
HALL OF JUSTICE	600 UNION AVENUE	WNW 0 - 1/8 (0.004 mi.)	C16	59
<b>SOLANO COUNTY SERVIC</b>	<b>447 WASHINGTON</b>	<b>S 0 - 1/8 (0.033 mi.)</b>	<b>A32</b>	<b>76</b>
<b>MOBIL CHEVRON FOOD M</b>	<b>1247 TEXAS ST W</b>	<b>W 1/4 - 1/2 (0.495 mi.)</b>	<b>AD151</b>	<b>388</b>
<b>CITY OF FAIRFIELD</b>	<b>420 GREGORY STREET</b>	<b>W 1/2 - 1 (0.851 mi.)</b>	<b>152</b>	<b>401</b>

### EDR HIGH RISK HISTORICAL RECORDS

#### ***EDR Exclusive Records***

EDR Hist Auto: EDR has searched selected national collections of business directories and has collected listings of potential gas station/filling station/service station sites that were available to EDR researchers. EDR's review was limited to those categories of sources that might, in EDR's opinion, include gas station/filling station/service station establishments. The categories reviewed included, but were not limited to gas, gas station, gasoline station, filling station, auto, automobile repair, auto service station, service station, etc. This database falls within a category of information EDR classifies as "High Risk Historical Records", or HRHR. EDR's HRHR effort presents unique and sometimes proprietary data about past sites and operations that typically create environmental concerns, but may not show up in current government records searches.

A review of the EDR Hist Auto list, as provided by EDR, has revealed that there are 3 EDR Hist Auto sites within approximately 0.125 miles of the target property.

<u>Equal/Higher Elevation</u>	<u>Address</u>	<u>Direction / Distance</u>	<u>Map ID</u>	<u>Page</u>
MYRICK WAYNE C	401 TEXAS ST	NNE 0 - 1/8 (0.003 mi.)	B5	18
KIMS ELECTRIC AUTO C	321 STATE ST	E 0 - 1/8 (0.053 mi.)	E42	106
CESARS TALLER MECANI	301 STATE ST STE B	ENE 0 - 1/8 (0.104 mi.)	J65	146

EDR Hist Cleaner: EDR has searched selected national collections of business directories and has collected listings of potential dry cleaner sites that were available to EDR researchers. EDR's review was limited to those categories of sources that might, in EDR's opinion, include dry cleaning establishments. The categories reviewed included, but were not limited to dry cleaners, cleaners, laundry, laundromat, cleaning/laundry, wash & dry etc. This database falls within a category of information EDR classifies as "High Risk Historical Records", or HRHR. EDR's HRHR effort presents unique and sometimes proprietary data about past sites and operations that typically create environmental concerns, but may not show up in current government records searches.

A review of the EDR Hist Cleaner list, as provided by EDR, has revealed that there are 2 EDR Hist Cleaner sites within approximately 0.125 miles of the target property.

<u>Equal/Higher Elevation</u>	<u>Address</u>	<u>Direction / Distance</u>	<u>Map ID</u>	<u>Page</u>
FAMILY CLEANERS	321 TEXAS ST	ENE 0 - 1/8 (0.095 mi.)	J59	137
<u>Lower Elevation</u>	<u>Address</u>	<u>Direction / Distance</u>	<u>Map ID</u>	<u>Page</u>
GILLESPIES CARPET CE	416 UNION AVE	SSW 0 - 1/8 (0.051 mi.)	I41	105














## EXECUTIVE SUMMARY

Due to poor or inadequate address information, the following sites were not mapped. Count: 3 records.

<u>Site Name</u>	<u>Database(s)</u>
HARBOR TUG & BARGE COMPANY	SWF/LF
ROBBINS RANCH	LUST, UST
INTERSTATE 80 AND SUISUN VALLEY RO	ENVIROSTOR

# OVERVIEW MAP - 6847661.2S



-  Target Property
-  Sites at elevations higher than or equal to the target property
-  Sites at elevations lower than the target property
-  Manufactured Gas Plants
-  National Priority List Sites
-  Dept. Defense Sites
-  Indian Reservations BIA
-  Power transmission lines
-  Special Flood Hazard Area (1%)
-  0.2% Annual Chance Flood Hazard
-  National Wetland Inventory
-  State Wetlands
-  Areas of Concern

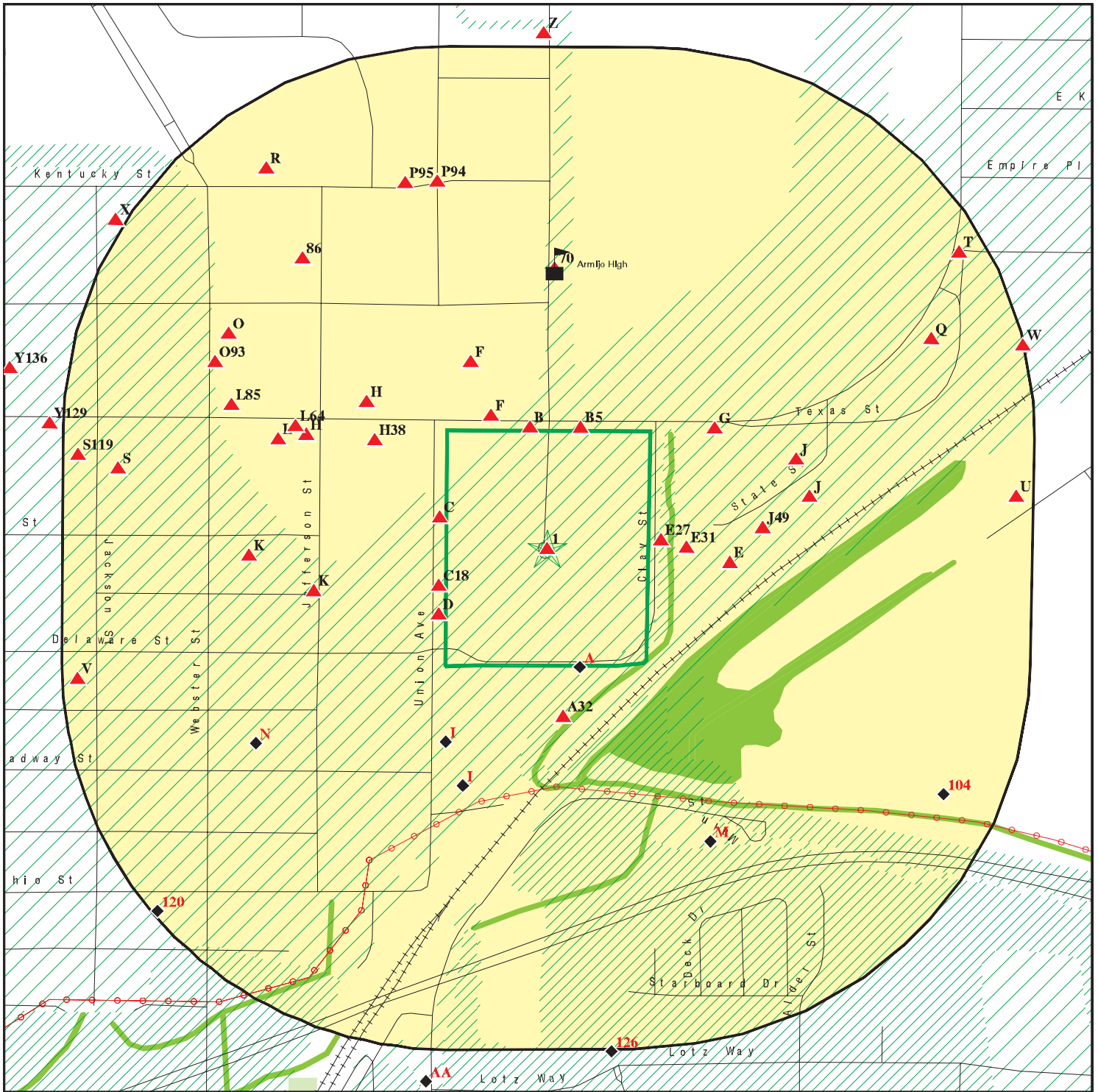


This report includes Interactive Map Layers to display and/or hide map information. The legend includes only those icons for the default map view.

<p>SITE NAME: 550 Union Avenue                  ADDRESS: 550 Union Avenue                  Fairfield CA 94533                  LAT/LONG: 38.248009 / 122.039169</p>	<p>CLIENT: Ninyo &amp; Moore                  CONTACT: Luke Swickard                  INQUIRY #: 6847661.2s                  DATE: February 04, 2022 2:12 pm</p>
---	--



# DETAIL MAP - 6847661.2S



Target Property

Sites at elevations higher than or equal to the target property

Sites at elevations lower than the target property

Manufactured Gas Plants

Sensitive Receptors

National Priority List Sites

Dept. Defense Sites

Indian Reservations BIA

Power transmission lines

Special Flood Hazard Area (1%)

0.2% Annual Chance Flood Hazard

National Wetland Inventory

State Wetlands

Areas of Concern



This report includes Interactive Map Layers to display and/or hide map information. The legend includes only those icons for the default map view.

SITE NAME: 550 Union Avenue  
 ADDRESS: 550 Union Avenue  
 Fairfield CA 94533  
 LAT/LONG: 38.248009 / 122.039169

CLIENT: Ninyo & Moore  
 CONTACT: Luke Swickard  
 INQUIRY #: 6847661.2s  
 DATE: February 04, 2022 2:13 pm

## MAP FINDINGS SUMMARY

Database	Search Distance (Miles)	Target Property	< 1/8	1/8 - 1/4	1/4 - 1/2	1/2 - 1	> 1	Total Plotted
<b>STANDARD ENVIRONMENTAL RECORDS</b>								
<b><i>Lists of Federal NPL (Superfund) sites</i></b>								
NPL	1.000		0	0	0	0	NR	0
Proposed NPL	1.000		0	0	0	0	NR	0
NPL LIENS	1.000		0	0	0	0	NR	0
<b><i>Lists of Federal Delisted NPL sites</i></b>								
Delisted NPL	1.000		0	0	0	0	NR	0
<b><i>Lists of Federal sites subject to CERCLA removals and CERCLA orders</i></b>								
FEDERAL FACILITY	0.500		0	0	0	NR	NR	0
SEMS	0.500		0	0	0	NR	NR	0
<b><i>Lists of Federal CERCLA sites with NFRAP</i></b>								
SEMS-ARCHIVE	0.500		0	0	0	NR	NR	0
<b><i>Lists of Federal RCRA facilities undergoing Corrective Action</i></b>								
CORRACTS	1.000		0	0	0	0	NR	0
<b><i>Lists of Federal RCRA TSD facilities</i></b>								
RCRA-TSDF	0.500		0	0	0	NR	NR	0
<b><i>Lists of Federal RCRA generators</i></b>								
RCRA-LQG	0.250		0	2	NR	NR	NR	2
RCRA-SQG	0.250		3	1	NR	NR	NR	4
RCRA-VSQG	0.250		0	0	NR	NR	NR	0
<b><i>Federal institutional controls / engineering controls registries</i></b>								
LUCIS	0.500		0	0	0	NR	NR	0
US ENG CONTROLS	0.500		0	0	0	NR	NR	0
US INST CONTROLS	0.500		0	0	0	NR	NR	0
<b><i>Federal ERNS list</i></b>								
ERNS	TP		NR	NR	NR	NR	NR	0
<b><i>Lists of state- and tribal (Superfund) equivalent sites</i></b>								
RESPONSE	1.000		0	0	0	0	NR	0
<b><i>Lists of state- and tribal hazardous waste facilities</i></b>								
ENVIROSTOR	1.000		1	0	1	0	NR	2
<b><i>Lists of state and tribal landfills and solid waste disposal facilities</i></b>								
SWF/LF	0.500		0	0	0	NR	NR	0

## MAP FINDINGS SUMMARY

Database	Search Distance (Miles)	Target Property	< 1/8	1/8 - 1/4	1/4 - 1/2	1/2 - 1	> 1	Total Plotted
<b><i>Lists of state and tribal leaking storage tanks</i></b>								
LUST	0.500		9	14	22	NR	NR	45
INDIAN LUST	0.500		0	0	0	NR	NR	0
CPS-SLIC	0.500		2	2	3	NR	NR	7
<b><i>Lists of state and tribal registered storage tanks</i></b>								
FEMA UST	0.250		0	0	NR	NR	NR	0
UST	0.250		15	9	NR	NR	NR	24
AST	0.250		1	1	NR	NR	NR	2
INDIAN UST	0.250		0	0	NR	NR	NR	0
<b><i>Lists of state and tribal voluntary cleanup sites</i></b>								
VCP	0.500		0	0	0	NR	NR	0
INDIAN VCP	0.500		0	0	0	NR	NR	0
<b><i>Lists of state and tribal brownfield sites</i></b>								
BROWNFIELDS	0.500		0	0	0	NR	NR	0
<b><u>ADDITIONAL ENVIRONMENTAL RECORDS</u></b>								
<b><i>Local Brownfield lists</i></b>								
US BROWNFIELDS	0.500		1	0	0	NR	NR	1
<b><i>Local Lists of Landfill / Solid Waste Disposal Sites</i></b>								
WMUDS/SWAT	0.500		0	1	0	NR	NR	1
SWRCY	0.500		0	0	0	NR	NR	0
HAULERS	TP		NR	NR	NR	NR	NR	0
INDIAN ODI	0.500		0	0	0	NR	NR	0
ODI	0.500		0	0	0	NR	NR	0
DEBRIS REGION 9	0.500		0	0	0	NR	NR	0
IHS OPEN DUMPS	0.500		0	0	0	NR	NR	0
<b><i>Local Lists of Hazardous waste / Contaminated Sites</i></b>								
US HIST CDL	TP		NR	NR	NR	NR	NR	0
HIST Cal-Sites	1.000		0	0	0	0	NR	0
SCH	0.250		0	0	NR	NR	NR	0
CDL	TP		NR	NR	NR	NR	NR	0
Toxic Pits	1.000		0	0	0	0	NR	0
CERS HAZ WASTE	0.250		6	7	NR	NR	NR	13
US CDL	TP		NR	NR	NR	NR	NR	0
PFAS	0.500		0	0	0	NR	NR	0
AQUEOUS FOAM	TP		NR	NR	NR	NR	NR	0
<b><i>Local Lists of Registered Storage Tanks</i></b>								
SWEEPS UST	0.250		8	6	NR	NR	NR	14
HIST UST	0.250		5	10	NR	NR	NR	15
CERS TANKS	0.250		2	2	NR	NR	NR	4

## MAP FINDINGS SUMMARY

Database	Search Distance (Miles)	Target Property	< 1/8	1/8 - 1/4	1/4 - 1/2	1/2 - 1	> 1	Total Plotted
CA FID UST	0.250		6	6	NR	NR	NR	12
<b>Local Land Records</b>								
LIENS	TP		NR	NR	NR	NR	NR	0
LIENS 2	TP		NR	NR	NR	NR	NR	0
DEED	0.500		0	0	0	NR	NR	0
<b>Records of Emergency Release Reports</b>								
HMIRS	TP		NR	NR	NR	NR	NR	0
CHMIRS	TP		NR	NR	NR	NR	NR	0
LDS	TP		NR	NR	NR	NR	NR	0
MCS	TP		NR	NR	NR	NR	NR	0
SPILLS 90	TP		NR	NR	NR	NR	NR	0
<b>Other Ascertainable Records</b>								
RCRA NonGen / NLR	0.250		20	7	NR	NR	NR	27
FUDS	1.000		0	0	0	0	NR	0
DOD	1.000		0	0	0	0	NR	0
SCRD DRYCLEANERS	0.500		0	0	0	NR	NR	0
US FIN ASSUR	TP		NR	NR	NR	NR	NR	0
EPA WATCH LIST	TP		NR	NR	NR	NR	NR	0
2020 COR ACTION	0.250		0	0	NR	NR	NR	0
TSCA	TP		NR	NR	NR	NR	NR	0
TRIS	TP		NR	NR	NR	NR	NR	0
SSTS	TP		NR	NR	NR	NR	NR	0
ROD	1.000		0	0	0	0	NR	0
RMP	TP		NR	NR	NR	NR	NR	0
RAATS	TP		NR	NR	NR	NR	NR	0
PRP	TP		NR	NR	NR	NR	NR	0
PADS	TP		NR	NR	NR	NR	NR	0
ICIS	TP		NR	NR	NR	NR	NR	0
FTTS	TP		NR	NR	NR	NR	NR	0
MLTS	TP		NR	NR	NR	NR	NR	0
COAL ASH DOE	TP		NR	NR	NR	NR	NR	0
COAL ASH EPA	0.500		0	0	0	NR	NR	0
PCB TRANSFORMER	TP		NR	NR	NR	NR	NR	0
RADINFO	TP		NR	NR	NR	NR	NR	0
HIST FTTS	TP		NR	NR	NR	NR	NR	0
DOT OPS	TP		NR	NR	NR	NR	NR	0
CONSENT	1.000		0	0	0	0	NR	0
INDIAN RESERV	1.000		0	0	0	0	NR	0
FUSRAP	1.000		0	0	0	0	NR	0
UMTRA	0.500		0	0	0	NR	NR	0
LEAD SMELTERS	TP		NR	NR	NR	NR	NR	0
US AIRS	TP		NR	NR	NR	NR	NR	0
US MINES	0.250		0	0	NR	NR	NR	0
ABANDONED MINES	0.250		0	0	NR	NR	NR	0
FINDS	TP		NR	NR	NR	NR	NR	0
ECHO	TP		NR	NR	NR	NR	NR	0
UXO	1.000		0	0	0	0	NR	0
DOCKET HWC	TP		NR	NR	NR	NR	NR	0



## MAP FINDINGS SUMMARY

Database	Search Distance (Miles)	Target Property	< 1/8	1/8 - 1/4	1/4 - 1/2	1/2 - 1	> 1	Total Plotted
FUELS PROGRAM	0.250		0	0	NR	NR	NR	0
CA BOND EXP. PLAN	1.000		0	0	0	0	NR	0
Cortese	0.500		4	6	11	NR	NR	21
CUPA Listings	0.250		0	0	NR	NR	NR	0
DRYCLEANERS	0.250		0	1	NR	NR	NR	1
EMI	TP		NR	NR	NR	NR	NR	0
ENF	TP		NR	NR	NR	NR	NR	0
Financial Assurance	TP		NR	NR	NR	NR	NR	0
HAZNET	TP	1	NR	NR	NR	NR	NR	1
ICE	TP		NR	NR	NR	NR	NR	0
HIST CORTESE	0.500		4	5	8	NR	NR	17
HWP	1.000		0	0	0	0	NR	0
HWT	0.250		0	0	NR	NR	NR	0
MINES	0.250		0	0	NR	NR	NR	0
MWMP	0.250		0	0	NR	NR	NR	0
NPDES	TP		NR	NR	NR	NR	NR	0
PEST LIC	TP		NR	NR	NR	NR	NR	0
PROC	0.500		0	0	0	NR	NR	0
Notify 65	1.000		2	0	1	1	NR	4
UIC	TP		NR	NR	NR	NR	NR	0
UIC GEO	TP		NR	NR	NR	NR	NR	0
WASTEWATER PITS	0.500		0	0	0	NR	NR	0
WDS	TP		NR	NR	NR	NR	NR	0
WIP	0.250		0	0	NR	NR	NR	0
MILITARY PRIV SITES PROJECT	TP		NR	NR	NR	NR	NR	0
WDR	TP		NR	NR	NR	NR	NR	0
CIWQS	TP		NR	NR	NR	NR	NR	0
CERS	TP		NR	NR	NR	NR	NR	0
NON-CASE INFO	TP		NR	NR	NR	NR	NR	0
OTHER OIL GAS	TP		NR	NR	NR	NR	NR	0
PROD WATER PONDS	TP		NR	NR	NR	NR	NR	0
SAMPLING POINT	TP		NR	NR	NR	NR	NR	0
WELL STIM PROJ	TP		NR	NR	NR	NR	NR	0
MINES MRDS	TP		NR	NR	NR	NR	NR	0
HWTS	TP	1	NR	NR	NR	NR	NR	1
<b><u>EDR HIGH RISK HISTORICAL RECORDS</u></b>								
<b><i>EDR Exclusive Records</i></b>								
EDR MGP	1.000		0	0	0	0	NR	0
EDR Hist Auto	0.125		3	NR	NR	NR	NR	3
EDR Hist Cleaner	0.125		2	NR	NR	NR	NR	2
<b><u>EDR RECOVERED GOVERNMENT ARCHIVES</u></b>								
<b><i>Exclusive Recovered Govt. Archives</i></b>								
RGA LF	TP		NR	NR	NR	NR	NR	0
RGA LUST	TP		NR	NR	NR	NR	NR	0
- Totals --		2	94	80	46	1	0	223

## MAP FINDINGS SUMMARY

<u>Database</u>	<u>Search Distance (Miles)</u>	<u>Target Property</u>	<u>&lt; 1/8</u>	<u>1/8 - 1/4</u>	<u>1/4 - 1/2</u>	<u>1/2 - 1</u>	<u>&gt; 1</u>	<u>Total Plotted</u>
-----------------	--	----------------------------	-----------------	------------------	------------------	----------------	---------------	--------------------------

NOTES:

TP = Target Property

NR = Not Requested at this Search Distance

Sites may be listed in more than one database

Map ID  
Direction  
Distance  
Elevation

MAP FINDINGS

Site

Database(s)

EDR ID Number  
EPA ID Number

**1**  
**Target**  
**Property**  
**COUNTY OF SOLANO**  
**550 UNION AVE**  
**FAIRFIELD, CA 94533**

**HAZNET** **S112936162**  
**HWTS** **N/A**

**Actual:**  
**11 ft.**

HAZNET:

Name: COUNTY OF SOLANO  
Address: 550 UNION AVE  
Address 2: Not reported  
City,State,Zip: FAIRFIELD, CA 94533  
Contact: COUNTY OF SOLANO  
Telephone: 7074216335  
Mailing Name: Not reported  
Mailing Address: 530 CLAY ST

Year: 2004  
Gepaid: CAC002575334  
TSD EPA ID: CAD009466392  
CA Waste Code: 512 - Other empty containers 30 gallons or more  
Disposal Method: -  
Tons: 0.75

Year: 2004  
Gepaid: CAC002575334  
TSD EPA ID: CAD044003556  
CA Waste Code: 223 - Unspecified oil-containing waste  
Disposal Method: H01 - Transfer Station  
Tons: 6.4635

Additional Info:

Year: 2004  
Gen EPA ID: CAC002575334

Shipment Date: 20040313  
Creation Date: 8/23/2004 8:25:08  
Receipt Date: 20040319  
Manifest ID: 22800328  
Trans EPA ID: CAD982030173  
Trans Name: ECOLOGY CONTROL INDUSTRIES  
Trans 2 EPA ID: Not reported  
Trans 2 Name: Not reported  
TSD EPA ID: CAD009466392  
Trans Name: ECOLOGY CONTROL INDUSTRIES  
TSD EPA ID: Not reported  
TSD EPA Alt Name: Not reported  
Waste Code Description: 512 - Other empty containers 30 gallons or more  
RCRA Code: Not reported  
Meth Code: - Not reported  
Quantity Tons: 0.75  
Waste Quantity: 1500  
Quantity Unit: P  
Additional Code 1: Not reported  
Additional Code 2: Not reported  
Additional Code 3: Not reported  
Additional Code 4: Not reported  
Additional Code 5: Not reported

Shipment Date: 20040313  
Creation Date: 10/1/2004 18:31:09

Map ID  
 Direction  
 Distance  
 Elevation

MAP FINDINGS

Site

Database(s)

EDR ID Number  
 EPA ID Number

**COUNTY OF SOLANO (Continued)**

**S112936162**

Receipt Date: 20040315  
 Manifest ID: 23335224  
 Trans EPA ID: CAD044003556  
 Trans Name: RAMOS ENVIRONMENTAL SERVICES  
 Trans 2 EPA ID: Not reported  
 Trans 2 Name: Not reported  
 TSDF EPA ID: CAD044003556  
 Trans Name: RAMOS ENVIRONMENTAL SERVICES  
 TSDF Alt EPA ID: CAD044003556  
 TSDF Alt Name: Not reported  
 Waste Code Description: 223 - Unspecified oil-containing waste  
 RCRA Code: Not reported  
 Meth Code: H01 - Transfer Station  
 Quantity Tons: 6.4635  
 Waste Quantity: 1550  
 Quantity Unit: G  
 Additional Code 1: Not reported  
 Additional Code 2: Not reported  
 Additional Code 3: Not reported  
 Additional Code 4: Not reported  
 Additional Code 5: Not reported

**HWTS:**

Name: COUNTY OF SOLANO  
 Address: 550 UNION AVE  
 Address 2: Not reported  
 City,State,Zip: FAIRFIELD, CA 94533  
 EPA ID: CAC002575334  
 Inactive Date: 10/27/2004  
 Create Date: 03/09/2004  
 Last Act Date: 03/09/2004  
 Mailing Name: Not reported  
 Mailing Address: 530 CLAY ST  
 Mailing Address 2: Not reported  
 Mailing City,State,Zip: FAIRFIELD, CA 94533  
 Owner Name: COUNTY OF SOLANO  
 Owner Address: 530 CLAY ST  
 Owner Address 2: Not reported  
 Owner City,State,Zip: FAIRFIELD, CA 94533  
 Contact Name: COUNTY OF SOLANO  
 Contact Address: 530 CLAY ST  
 Contact Address 2: Not reported  
 City,State,Zip: FAIRFIELD, CA 94533

**A2**  
 < 1/8  
 0.001 mi.  
 5 ft.

**COGEN - SOLANO COUNTY**  
**501 DELAWARE**  
**FAIRFIELD, CA 94533**  
**Site 1 of 4 in cluster A**

**CERS HAZ WASTE** S121738286  
**CERS TANKS** N/A  
**CERS**

**Relative:**  
**Lower**  
**Actual:**  
**8 ft.**

**CERS HAZ WASTE:**  
 Name: COGEN - SOLANO COUNTY  
 Address: 501 DELAWARE  
 City,State,Zip: FAIRFIELD, CA 94533  
 Site ID: 107230  
 CERS ID: 10400578  
 CERS Description: Hazardous Waste Generator



Map ID  
Direction  
Distance  
Elevation

MAP FINDINGS

Site

Database(s)

EDR ID Number  
EPA ID Number

**COGEN - SOLANO COUNTY (Continued)**

**S121738286**

**CERS TANKS:**

Name: COGEN - SOLANO COUNTY  
Address: 501 DELAWARE  
City,State,Zip: FAIRFIELD, CA 94533  
Site ID: 107230  
CERS ID: 10400578  
CERS Description: Aboveground Petroleum Storage

**CERS:**

Name: COGEN - SOLANO COUNTY  
Address: 501 DELAWARE  
City,State,Zip: FAIRFIELD, CA 94533  
Site ID: 107230  
CERS ID: 10400578  
CERS Description: Chemical Storage Facilities

**Violations:**

Site ID: 107230  
Site Name: Cogen - Solano County  
Violation Date: 08-14-2013  
Citation: HSC 6.67 25270.4.5(a) - California Health and Safety Code, Chapter 6.67, Section(s) 25270.4.5(a)  
Violation Description: Failure to prepare and implement a Spill Prevention Control and Countermeasure (SPCC) Plan .  
Violation Notes: Returned to compliance on 08/25/2016.  
Violation Division: Solano County Environmental Health  
Violation Program: APSA  
Violation Source: CERS,

Site ID: 107230  
Site Name: Cogen - Solano County  
Violation Date: 07-21-2017  
Citation: HSC 6.95 25510(a) - California Health and Safety Code, Chapter 6.95, Section(s) 25510(a)  
Violation Description: Failure to report a release or threatened release of a hazardous material to the unified program agency and to OES.  
Violation Notes: Returned to compliance on 09/01/2017.  
Violation Division: Solano County Environmental Health  
Violation Program: HMRRP  
Violation Source: CERS,

Site ID: 107230  
Site Name: Cogen - Solano County  
Violation Date: 07-21-2017  
Citation: HSC 6.95 25508(a)(1) - California Health and Safety Code, Chapter 6.95, Section(s) 25508(a)(1)  
Violation Description: Failure to complete and electronically submit hazardous material inventory information for all reportable hazardous materials on site at or above reportable quantities.  
Violation Notes: Returned to compliance on 09/01/2017.  
Violation Division: Solano County Environmental Health  
Violation Program: HMRRP  
Violation Source: CERS,

Site ID: 107230  
Site Name: Cogen - Solano County  
Violation Date: 08-14-2013

Map ID  
Direction  
Distance  
Elevation

MAP FINDINGS

Site

Database(s)

EDR ID Number  
EPA ID Number

**COGEN - SOLANO COUNTY (Continued)**

**S121738286**

Citation: HSC 6.95 25504(a) - California Health and Safety Code, Chapter 6.95, Section(s) 25504(a)  
Violation Description: Failure to complete and/or submit hazardous material inventory forms for all reportable hazardous materials on site.  
Violation Notes: Returned to compliance on 08/25/2016.  
Violation Division: Solano County Environmental Health  
Violation Program: HMRRP  
Violation Source: CERS,

Site ID: 107230  
Site Name: Cogen - Solano County  
Violation Date: 08-14-2013  
Citation: 22 CCR 12 66262.40(a) - California Code of Regulations, Title 22, Chapter 12, Section(s) 66262.40(a)  
Violation Description: Failure to maintain uniform hazardous waste manifest, consolidated manifest, or bills of lading copies for three years.  
Violation Notes: Not reported  
Violation Division: Solano County Environmental Health  
Violation Program: HW  
Violation Source: CERS,

Site ID: 107230  
Site Name: Cogen - Solano County  
Violation Date: 08-14-2013  
Citation: HSC 6.95 25504(b) - California Health and Safety Code, Chapter 6.95, Section(s) 25504(b)  
Violation Description: Failure to include adequate emergency response procedures in the business plan for a release or threatened release.  
Violation Notes: Returned to compliance on 08/25/2016.  
Violation Division: Solano County Environmental Health  
Violation Program: HMRRP  
Violation Source: CERS,

Site ID: 107230  
Site Name: Cogen - Solano County  
Violation Date: 07-21-2017  
Citation: HSC 6.67 25270.4.5(a) - California Health and Safety Code, Chapter 6.67, Section(s) 25270.4.5(a)  
Violation Description: Failure to prepare and implement a Spill Prevention Control and Countermeasure (SPCC) Plan.  
Violation Notes: Returned to compliance on 09/01/2017.  
Violation Division: Solano County Environmental Health  
Violation Program: APSA  
Violation Source: CERS,

Evaluation:  
Eval General Type: Compliance Evaluation Inspection  
Eval Date: 07-21-2017  
Violations Found: Yes  
Eval Type: Routine done by local agency  
Eval Notes: Not reported  
Eval Division: Solano County Environmental Health  
Eval Program: HMRRP  
Eval Source: CERS,

Eval General Type: Compliance Evaluation Inspection  
Eval Date: 08-14-2013

Map ID  
Direction  
Distance  
Elevation

MAP FINDINGS

Site

Database(s)

EDR ID Number  
EPA ID Number

**COGEN - SOLANO COUNTY (Continued)**

**S121738286**

Violations Found: Yes  
Eval Type: Routine done by local agency  
Eval Notes: Not reported  
Eval Division: Solano County Environmental Health  
Eval Program: HW  
Eval Source: CERS,

Eval General Type: Compliance Evaluation Inspection  
Eval Date: 08-14-2013  
Violations Found: Yes  
Eval Type: Routine done by local agency  
Eval Notes: Not reported  
Eval Division: Solano County Environmental Health  
Eval Program: HMRRP  
Eval Source: CERS,

Eval General Type: Compliance Evaluation Inspection  
Eval Date: 07-21-2017  
Violations Found: No  
Eval Type: Routine done by local agency  
Eval Notes: Not reported  
Eval Division: Solano County Environmental Health  
Eval Program: HW  
Eval Source: CERS,

Eval General Type: Compliance Evaluation Inspection  
Eval Date: 07-21-2017  
Violations Found: Yes  
Eval Type: Routine done by local agency  
Eval Notes: Not reported  
Eval Division: Solano County Environmental Health  
Eval Program: APSA  
Eval Source: CERS,

Eval General Type: Compliance Evaluation Inspection  
Eval Date: 08-14-2013  
Violations Found: Yes  
Eval Type: Routine done by local agency  
Eval Notes: Not reported  
Eval Division: Solano County Environmental Health  
Eval Program: APSA  
Eval Source: CERS,

**Affiliation:**

Affiliation Type Desc: CUPA District  
Entity Name: Solano County Env Health  
Entity Title: Not reported  
Affiliation Address: 675 Texas Street, Suite 5500  
Affiliation City: Fairfield  
Affiliation State: CA  
Affiliation Country: Not reported  
Affiliation Zip: 94533  
Affiliation Phone: (707) 784-6765,

Affiliation Type Desc: Document Preparer  
Entity Name: Larry Patterson  
Entity Title: Not reported

Map ID  
Direction  
Distance  
Elevation

MAP FINDINGS

Site

Database(s)

EDR ID Number  
EPA ID Number

**COGEN - SOLANO COUNTY (Continued)**

**S121738286**

Affiliation Address: Not reported  
Affiliation City: Not reported  
Affiliation State: Not reported  
Affiliation Country: Not reported  
Affiliation Zip: Not reported  
Affiliation Phone: ,

Affiliation Type Desc: Environmental Contact  
Entity Name: James Kremko  
Entity Title: Not reported  
Affiliation Address: 675 Texas Street Suite 2500  
Affiliation City: Fairfield  
Affiliation State: CA  
Affiliation Country: Not reported  
Affiliation Zip: 94533  
Affiliation Phone: ,

Affiliation Type Desc: Legal Owner  
Entity Name: Solano County  
Entity Title: Not reported  
Affiliation Address: 675 Texas Street Suite 2500  
Affiliation City: Fairfield  
Affiliation State: CA  
Affiliation Country: United States  
Affiliation Zip: 94533  
Affiliation Phone: (707) 784-6335,

Affiliation Type Desc: Operator  
Entity Name: Larry Patterson  
Entity Title: Not reported  
Affiliation Address: Not reported  
Affiliation City: Not reported  
Affiliation State: Not reported  
Affiliation Country: Not reported  
Affiliation Zip: Not reported  
Affiliation Phone: (707) 784-6335,

Affiliation Type Desc: Parent Corporation  
Entity Name: County of Solano County  
Entity Title: Not reported  
Affiliation Address: Not reported  
Affiliation City: Not reported  
Affiliation State: Not reported  
Affiliation Country: Not reported  
Affiliation Zip: Not reported  
Affiliation Phone: ,

Affiliation Type Desc: Identification Signer  
Entity Name: Larry Patterson  
Entity Title: Facilities Operations Supervisor  
Affiliation Address: Not reported  
Affiliation City: Not reported  
Affiliation State: Not reported  
Affiliation Country: Not reported  
Affiliation Zip: Not reported  
Affiliation Phone: ,



Map ID  
Direction  
Distance  
Elevation

MAP FINDINGS

Site

Database(s)

EDR ID Number  
EPA ID Number

**COGEN - SOLANO COUNTY (Continued)**

**S121738286**

Affiliation Type Desc: Facility Mailing Address  
Entity Name: Mailing Address  
Entity Title: Not reported  
Affiliation Address: 675 Texas Street Suite 2500  
Affiliation City: Fairfield  
Affiliation State: CA  
Affiliation Country: Not reported  
Affiliation Zip: 94533  
Affiliation Phone: ,

**A3**  
**< 1/8**  
**0.001 mi.**  
**5 ft.**

**COGEN - SOLANO COUNTY**  
**501 DELAWARE**  
**FAIRFIELD, CA 94533**  
**Site 2 of 4 in cluster A**

**AST A100418931**  
**N/A**

**Relative:**  
**Lower**  
**Actual:**  
**8 ft.**

AST:  
Name: COGEN - SOLANO COUNTY  
Address: 501 DELAWARE  
City/Zip: FAIRFIELD,94533  
Certified Unified Program Agencies: Not reported  
Owner: Solano County  
Total Gallons: Not reported  
CERSID: 10400578  
Facility ID: Not reported  
Business Name: County of Solano County  
Phone: 707-784-6335  
Fax: 707-421-6908  
Mailing Address: 675 Texas Street Suite 2500  
Mailing Address City: Fairfield  
Mailing Address State: CA  
Mailing Address Zip Code: 94533  
Operator Name: Ed Sparks  
Operator Phone: 707-784-6335  
Owner Phone: 707-784-6335  
Owner Mail Address: 675 Texas Street Suite 2500  
Owner State: CA  
Owner Zip Code: 94533  
Owner Country: United States  
Property Owner Name: Not reported  
Property Owner Phone: Not reported  
Property Owner Mailing Address: Not reported  
Property Owner City: Not reported  
Property Owner Stat : Not reported  
Property Owner Zip Code: Not reported  
Property Owner Country: Not reported  
EPAID: 160542

Map ID  
 Direction  
 Distance  
 Elevation

MAP FINDINGS

Site

Database(s)

EDR ID Number  
 EPA ID Number

Map ID	Site	Database(s)	EDR ID Number
<b>A4</b>	<b>FACILITIES OPERATION-COGEN</b>	<b>RCRA NonGen / NLR</b>	<b>1024795187</b>
	<b>501 DELAWARE</b>		<b>CAL000160542</b>
<b>&lt; 1/8</b>	<b>FAIRFIELD, CA 94533</b>		
<b>0.001 mi.</b>	<b>Site 3 of 4 in cluster A</b>		
<b>5 ft.</b>			
<b>Relative:</b>	RCRA NonGen / NLR:		
<b>Lower</b>	Date Form Received by Agency:	19960703	
	Handler Name:	FACILITIES OPERATION-COGEN	
<b>Actual:</b>	Handler Address:	501 DELAWARE	
<b>8 ft.</b>	Handler City,State,Zip:	FAIRFIELD, CA 94533-0000	
	EPA ID:	CAL000160542	
	Contact Name:	DEBBIE BARNGRAFF	
	Contact Address:	675 TEXAS ST., STE. 2500	
	Contact City,State,Zip:	FAIRFIELD, CA 94533	
	Contact Telephone:	707-784-2521	
	Contact Fax:	Not reported	
	Contact Email:	DABARNGRAFF@SOLANOCOUNTY.COM	
	Contact Title:	Not reported	
	EPA Region:	09	
	Land Type:	Not reported	
	Federal Waste Generator Description:	Not a generator, verified	
	Non-Notifier:	Not reported	
	Biennial Report Cycle:	Not reported	
	Accessibility:	Not reported	
	Active Site Indicator:	Handler Activities	
	State District Owner:	Not reported	
	State District:	Not reported	
	Mailing Address:	675 TEXAS ST., STE. 2500	
	Mailing City,State,Zip:	FAIRFIELD, CA 94533-0000	
	Owner Name:	FACILITIES OPERATIONS	
	Owner Type:	Other	
	Operator Name:	DEBBIE BARNGRAFF	
	Operator Type:	Other	
	Short-Term Generator Activity:	No	
	Importer Activity:	No	
	Mixed Waste Generator:	No	
	Transporter Activity:	No	
	Transfer Facility Activity:	No	
	Recycler Activity with Storage:	No	
	Small Quantity On-Site Burner Exemption:	No	
	Smelting Melting and Refining Furnace Exemption:	No	
	Underground Injection Control:	No	
	Off-Site Waste Receipt:	No	
	Universal Waste Indicator:	Yes	
	Universal Waste Destination Facility:	Yes	
	Federal Universal Waste:	No	
	Active Site Fed-Reg Treatment Storage and Disposal Facility:	Not reported	
	Active Site Converter Treatment storage and Disposal Facility:	Not reported	
	Active Site State-Reg Treatment Storage and Disposal Facility:	Not reported	
	Active Site State-Reg Handler:	---	
	Federal Facility Indicator:	Not reported	
	Hazardous Secondary Material Indicator:	N	
	Sub-Part K Indicator:	Not reported	
	Commercial TSD Indicator:	No	
	Treatment Storage and Disposal Type:	Not reported	
	2018 GPRP Permit Baseline:	Not on the Baseline	
	2018 GPRP Renewals Baseline:	Not on the Baseline	
	Permit Renewals Workload Universe:	Not reported	

Map ID  
 Direction  
 Distance  
 Elevation

MAP FINDINGS

Site

Database(s)

EDR ID Number  
 EPA ID Number

**FACILITIES OPERATION-COGEN (Continued)**

**1024795187**

Permit Workload Universe:	Not reported
Permit Progress Universe:	Not reported
Post-Closure Workload Universe:	Not reported
Closure Workload Universe:	Not reported
202 GPRA Corrective Action Baseline:	No
Corrective Action Workload Universe:	No
Subject to Corrective Action Universe:	No
Non-TSDFs Where RCRA CA has Been Imposed Universe:	No
TSDFs Potentially Subject to CA Under 3004 (u)/(v) Universe:	No
TSDFs Only Subject to CA under Discretionary Auth Universe:	No
Corrective Action Priority Ranking:	No NCAPS ranking
Environmental Control Indicator:	No
Institutional Control Indicator:	No
Human Exposure Controls Indicator:	N/A
Groundwater Controls Indicator:	N/A
Operating TSDF Universe:	Not reported
Full Enforcement Universe:	Not reported
Significant Non-Complier Universe:	No
Unaddressed Significant Non-Complier Universe:	No
Addressed Significant Non-Complier Universe:	No
Significant Non-Complier With a Compliance Schedule Universe:	No
Financial Assurance Required:	Not reported
Handler Date of Last Change:	20180905
Recognized Trader-Importer:	No
Recognized Trader-Exporter:	No
Importer of Spent Lead Acid Batteries:	No
Exporter of Spent Lead Acid Batteries:	No
Recycler Activity Without Storage:	No
Manifest Broker:	No
Sub-Part P Indicator:	No

Handler - Owner Operator:

Owner/Operator Indicator:	Operator
Owner/Operator Name:	DEBBIE BARNGRAFF
Legal Status:	Other
Date Became Current:	Not reported
Date Ended Current:	Not reported
Owner/Operator Address:	675 TEXAS ST., STE. 2500
Owner/Operator City,State,Zip:	FAIRFIELD, CA 94533
Owner/Operator Telephone:	707-784-2521
Owner/Operator Telephone Ext:	Not reported
Owner/Operator Fax:	Not reported
Owner/Operator Email:	Not reported

Owner/Operator Indicator:	Owner
Owner/Operator Name:	FACILITIES OPERATIONS
Legal Status:	Other
Date Became Current:	Not reported
Date Ended Current:	Not reported
Owner/Operator Address:	675 TEXAS ST., STE. 2500
Owner/Operator City,State,Zip:	FAIRFIELD, CA 94533-0000
Owner/Operator Telephone:	707-784-6335
Owner/Operator Telephone Ext:	Not reported
Owner/Operator Fax:	Not reported
Owner/Operator Email:	Not reported

Map ID  
 Direction  
 Distance  
 Elevation

MAP FINDINGS

Site

Database(s)

EDR ID Number  
 EPA ID Number

**FACILITIES OPERATION-COGEN (Continued)**

**1024795187**

Historic Generators:

Receive Date:	19960703
Handler Name:	FACILITIES OPERATION-COGEN
Federal Waste Generator Description:	Not a generator, verified
State District Owner:	Not reported
Large Quantity Handler of Universal Waste:	No
Recognized Trader Importer:	No
Recognized Trader Exporter:	No
Spent Lead Acid Battery Importer:	No
Spent Lead Acid Battery Exporter:	No
Current Record:	Yes
Non Storage Recycler Activity:	Not reported
Electronic Manifest Broker:	Not reported

List of NAICS Codes and Descriptions:

NAICS Code:	22112
NAICS Description:	ELECTRIC POWER TRANSMISSION, CONTROL, AND DISTRIBUTION

Facility Has Received Notices of Violations:

Violations:	No Violations Found
-------------	---------------------

Evaluation Action Summary:

Evaluations:	No Evaluations Found
--------------	----------------------

**B5**  
**NNE**  
 < 1/8  
 0.003 mi.  
 15 ft.  
 Relative:  
 Higher

**MYRICK WAYNE C**  
**401 TEXAS ST**  
**FAIRFIELD, CA 94533**  
 Site 1 of 9 in cluster B

**EDR Hist Auto**    **1020218330**  
**N/A**

**Actual:**  
 13 ft.

Year:	Name:	Type:
1969	MYRICK WAYNE C	Gasoline Service Stations
1970	MYRICK WAYNE C	Gasoline Service Stations

**B6**  
 North  
 < 1/8  
 0.003 mi.  
 15 ft.  
 Relative:  
 Higher

**SOLANO COUNTY LIGHT EQUIPMENT SHOP**  
**447 TEXAS ST**  
**FAIRFIELD, CA 94533**  
 Site 2 of 9 in cluster B

**CERS HAZ WASTE**    **S121747147**  
**CERS TANKS**        **N/A**  
**CERS**

**Actual:**  
 13 ft.

<b>CERS HAZ WASTE:</b>	
Name:	SOLANO COUNTY LIGHT EQUIPMENT SHOP
Address:	447 TEXAS ST
City,State,Zip:	FAIRFIELD, CA 94533
Site ID:	154544
CERS ID:	10397266
CERS Description:	Hazardous Chemical Management
Name:	SOLANO COUNTY LIGHT EQUIPMENT SHOP
Address:	447 TEXAS ST
City,State,Zip:	FAIRFIELD, CA 94533



Map ID  
Direction  
Distance  
Elevation

MAP FINDINGS

Site

Database(s)

EDR ID Number  
EPA ID Number

**SOLANO COUNTY LIGHT EQUIPMENT SHOP (Continued)**

**S121747147**

Site ID: 154544  
CERS ID: 10397266  
CERS Description: Hazardous Waste Generator

**CERS TANKS:**

Name: SOLANO COUNTY LIGHT EQUIPMENT SHOP  
Address: 447 TEXAS ST  
City,State,Zip: FAIRFIELD, CA 94533  
Site ID: 154544  
CERS ID: 10397266  
CERS Description: Underground Storage Tank

**CERS:**

Name: SOLANO COUNTY LIGHT EQUIPMENT SHOP  
Address: 447 TEXAS ST  
City,State,Zip: FAIRFIELD, CA 94533  
Site ID: 154544  
CERS ID: 10397266  
CERS Description: Chemical Storage Facilities

**Violations:**

Site ID: 154544  
Site Name: Solano County Light Equipment Shop  
Violation Date: 05-31-2017  
Citation: 22 CCR 12 66262.40(a) - California Code of Regulations, Title 22, Chapter 12, Section(s) 66262.40(a)  
Violation Description: Failure to keep a copy of each properly signed manifest for at least three years from the date the waste was accepted by the initial transporter. The manifest signed at the time the waste was accepted for transport shall be kept until receiving a signed copy from the designated facility which received the waste.  
Violation Notes: Returned to compliance on 04/10/2019.  
Violation Division: Solano County Environmental Health  
Violation Program: HW  
Violation Source: CERS,

Site ID: 154544  
Site Name: Solano County Light Equipment Shop  
Violation Date: 05-31-2017  
Citation: HSC 6.95 25508(a)(1) - California Health and Safety Code, Chapter 6.95, Section(s) 25508(a)(1)  
Violation Description: Failure to complete and electronically submit hazardous material inventory information for all reportable hazardous materials on site at or above reportable quantities.  
Violation Notes: Returned to compliance on 06/09/2017.  
Violation Division: Solano County Environmental Health  
Violation Program: HMRRP  
Violation Source: CERS,

Site ID: 154544  
Site Name: Solano County Light Equipment Shop  
Violation Date: 02-24-2020  
Citation: HSC 6.95 25508(a)(1) - California Health and Safety Code, Chapter 6.95, Section(s) 25508(a)(1)  
Violation Description: Failure to establish and electronically submit an adequate training program in safety procedures in the event of a release or threatened release of a hazardous material.

Map ID  
Direction  
Distance  
Elevation

MAP FINDINGS

Site

Database(s)

EDR ID Number  
EPA ID Number

**SOLANO COUNTY LIGHT EQUIPMENT SHOP (Continued)**

**S121747147**

Violation Notes: Not reported  
Violation Division: Solano County Environmental Health  
Violation Program: HMRRP  
Violation Source: CERS,

Site ID: 154544  
Site Name: Solano County Light Equipment Shop  
Violation Date: 02-24-2020  
Citation: 22 CCR 12 66262.34(f) - California Code of Regulations, Title 22, Chapter 12, Section(s) 66262.34(f)  
Violation Description: Failure to properly label hazardous waste accumulation containers and portable tanks with the following requirements: "Hazardous Waste", name and address of the generator, physical and chemical characteristics of the Hazardous Waste, and starting accumulation date.

Violation Notes: Not reported  
Violation Division: Solano County Environmental Health  
Violation Program: HW  
Violation Source: CERS,

Site ID: 154544  
Site Name: Solano County Light Equipment Shop  
Violation Date: 05-19-2015  
Citation: HSC 6.7 25284(a)(3) - California Health and Safety Code, Chapter 6.7, Section(s) 25284(a)(3)  
Violation Description: Failure to submit, maintain, or implement an owner/operator written agreement.

Violation Notes: Returned to compliance on 06/09/2017.  
Violation Division: Solano County Environmental Health  
Violation Program: UST  
Violation Source: CERS,

Site ID: 154544  
Site Name: Solano County Light Equipment Shop  
Violation Date: 02-28-2020  
Citation: HSC 6.95 25508(a)(1) - California Health and Safety Code, Chapter 6.95, Section(s) 25508(a)(1)  
Violation Description: Failure to establish and electronically submit an adequate training program in safety procedures in the event of a release or threatened release of a hazardous material.

Violation Notes: Not reported  
Violation Division: Solano County Environmental Health  
Violation Program: HMRRP  
Violation Source: CERS,

Site ID: 154544  
Site Name: Solano County Light Equipment Shop  
Violation Date: 05-19-2015  
Citation: HSC 6.95 25510 - California Health and Safety Code, Chapter 6.95, Section(s) 25510  
Violation Description: Failure to update hazardous material inventory within 30 days when one of the following occurs: A 100 percent or more increase in the quantity of a previously disclosed material. Any handling of a previously undisclosed hazardous materials A change of business address, business ownership, or business name.

Violation Notes: Returned to compliance on 08/24/2015.  
Violation Division: Solano County Environmental Health

Map ID  
Direction  
Distance  
Elevation

MAP FINDINGS

Site

Database(s)

EDR ID Number  
EPA ID Number

**SOLANO COUNTY LIGHT EQUIPMENT SHOP (Continued)**

**S121747147**

Violation Program: HMRRP  
Violation Source: CERS,

Site ID: 154544  
Site Name: Solano County Light Equipment Shop  
Violation Date: 05-19-2015  
Citation: HSC 6.95 25508(a)(1) - California Health and Safety Code, Chapter 6.95, Section(s) 25508(a)(1)  
Violation Description: Failure to establish and electronically submit an adequate training program in safety procedures in the event of a release or threatened release of a hazardous material.  
Violation Notes: Returned to compliance on 08/24/2015.  
Violation Division: Solano County Environmental Health  
Violation Program: HMRRP  
Violation Source: CERS,

Site ID: 154544  
Site Name: Solano County Light Equipment Shop  
Violation Date: 02-28-2020  
Citation: 22 CCR 12 66262.34(f) - California Code of Regulations, Title 22, Chapter 12, Section(s) 66262.34(f)  
Violation Description: Failure to properly label hazardous waste accumulation containers and portable tanks with the following requirements: "Hazardous Waste", name and address of the generator, physical and chemical characteristics of the Hazardous Waste, and starting accumulation date.  
Violation Notes: Not reported  
Violation Division: Solano County Environmental Health  
Violation Program: HW  
Violation Source: CERS,

Site ID: 154544  
Site Name: Solano County Light Equipment Shop  
Violation Date: 05-19-2015  
Citation: HSC 6.7 25299 - California Health and Safety Code, Chapter 6.7, Section(s) 25299  
Violation Description: Failure to comply with one or more of the operating permit conditions.  
Violation Notes: Returned to compliance on 06/09/2017.  
Violation Division: Solano County Environmental Health  
Violation Program: UST  
Violation Source: CERS,

Site ID: 154544  
Site Name: Solano County Light Equipment Shop  
Violation Date: 06-25-2018  
Citation: 23 CCR 16 2712 - California Code of Regulations, Title 23, Chapter 16, Section(s) 2712  
Violation Description: Failure to comply with any of the applicable requirements of the permit issued for the operation of the UST system.  
Violation Notes: Not reported  
Violation Division: Solano County Environmental Health  
Violation Program: UST  
Violation Source: CERS,

Site ID: 154544  
Site Name: Solano County Light Equipment Shop  
Violation Date: 05-19-2015

Map ID  
Direction  
Distance  
Elevation

MAP FINDINGS

Site

Database(s)

EDR ID Number  
EPA ID Number

**SOLANO COUNTY LIGHT EQUIPMENT SHOP (Continued)**

**S121747147**

Citation: 23 CCR 16 2712(i) - California Code of Regulations, Title 23, Chapter 16, Section(s) 2712(i)  
Violation Description: Failure to maintain on site an approved monitoring plan.  
Violation Notes: Returned to compliance on 06/09/2017.  
Violation Division: Solano County Environmental Health  
Violation Program: UST  
Violation Source: CERS,

Site ID: 154544  
Site Name: Solano County Light Equipment Shop  
Violation Date: 05-31-2017  
Citation: 22 CCR 12 66262.34(f) - California Code of Regulations, Title 22, Chapter 12, Section(s) 66262.34(f)  
Violation Description: Failure to properly label hazardous waste accumulation containers and portable tanks with the following requirements: "Hazardous Waste", name and address of the generator, physical and chemical characteristics of the Hazardous Waste, and starting accumulation date.  
Violation Notes: Returned to compliance on 04/10/2019.  
Violation Division: Solano County Environmental Health  
Violation Program: HW  
Violation Source: CERS,

Site ID: 154544  
Site Name: Solano County Light Equipment Shop  
Violation Date: 02-28-2020  
Citation: HSC 6.5 25189.5(a),25201(a) - California Health and Safety Code, Chapter 6.5, Section(s) 25189.5(a),25201(a)  
Violation Description: Failure to dispose of hazardous waste at a facility which has a permit from DTSC or disposing of hazardous waste at any point which is not authorized according to HSC 6.5.  
Violation Notes: Not reported  
Violation Division: Solano County Environmental Health  
Violation Program: HW  
Violation Source: CERS,

Site ID: 154544  
Site Name: Solano County Light Equipment Shop  
Violation Date: 05-31-2017  
Citation: 40 CFR 1 265.173 - U.S. Code of Federal Regulations, Title 40, Chapter 1, Section(s) 265.173  
Violation Description: Failure to meet the following container management requirements: (a) A container holding hazardous waste must always be closed during storage, except when it is necessary to add or remove waste. (b) A container holding hazardous waste must not be opened, handled, or stored in a manner which may rupture the container or cause it to leak.  
Violation Notes: Returned to compliance on 04/10/2019.  
Violation Division: Solano County Environmental Health  
Violation Program: HW  
Violation Source: CERS,

Site ID: 154544  
Site Name: Solano County Light Equipment Shop  
Violation Date: 05-19-2015  
Citation: HSC 6.95 25508(a)(1) - California Health and Safety Code, Chapter 6.95, Section(s) 25508(a)(1)



Map ID  
Direction  
Distance  
Elevation

MAP FINDINGS

Site

Database(s)

EDR ID Number  
EPA ID Number

**SOLANO COUNTY LIGHT EQUIPMENT SHOP (Continued)**

**S121747147**

Violation Description: Failure to establish and electronically submit an adequate emergency response plan and procedures for a release or threatened release of a hazardous material.

Violation Notes: Returned to compliance on 08/24/2015.

Violation Division: Solano County Environmental Health

Violation Program: HMRRP

Violation Source: CERS,

Site ID: 154544

Site Name: Solano County Light Equipment Shop

Violation Date: 03-20-2018

Citation: 23 CCR 16 2644.1(a)(2) - California Code of Regulations, Title 23, Chapter 16, Section(s) 2644.1(a)(2)

Violation Description: Failure to demonstrate to the UPA that the equipment and methods used to monitor the UST system are certified by an independent third-party as complying with the standards set forth in 23 CCR 2643(f).

Violation Notes: Returned to compliance on 04/26/2018.

Violation Division: Solano County Environmental Health

Violation Program: UST

Violation Source: CERS,

Site ID: 154544

Site Name: Solano County Light Equipment Shop

Violation Date: 05-19-2015

Citation: 22 CCR 12 66262.34(f) - California Code of Regulations, Title 22, Chapter 12, Section(s) 66262.34(f)

Violation Description: Failure to properly label hazardous waste accumulation containers with the following requirements: "Hazardous Waste", name and address of the generator, physical and chemical characteristics of the Hazardous Waste, and starting accumulation date.

Violation Notes: Returned to compliance on 08/24/2015.

Violation Division: Solano County Environmental Health

Violation Program: HW

Violation Source: CERS,

Site ID: 154544

Site Name: Solano County Light Equipment Shop

Violation Date: 02-24-2020

Citation: HSC 6.5 25189.5(a),25201(a) - California Health and Safety Code, Chapter 6.5, Section(s) 25189.5(a),25201(a)

Violation Description: Failure to dispose of hazardous waste at a facility which has a permit from DTSC or disposing of hazardous waste at any point which is not authorized according to HSC 6.5.

Violation Notes: Not reported

Violation Division: Solano County Environmental Health

Violation Program: HW

Violation Source: CERS,

Site ID: 154544

Site Name: Solano County Light Equipment Shop

Violation Date: 05-19-2015

Citation: 40 CFR 1 265.173 - U.S. Code of Federal Regulations, Title 40, Chapter 1, Section(s) 265.173

Violation Description: Failure to properly close hazardous waste containers when not in active use.

Violation Notes: Returned to compliance on 08/24/2015.

Violation Division: Solano County Environmental Health

Map ID  
Direction  
Distance  
Elevation

MAP FINDINGS

Site

Database(s)

EDR ID Number  
EPA ID Number

**SOLANO COUNTY LIGHT EQUIPMENT SHOP (Continued)**

**S121747147**

Violation Program: HW  
Violation Source: CERS,

Site ID: 154544  
Site Name: Solano County Light Equipment Shop  
Violation Date: 05-19-2015  
Citation: HSC 6.75 25299.30-25299.34 - California Health and Safety Code, Chapter 6.75, Section(s) 25299.30-25299.34  
Violation Description: Failure to submit and maintain complete and current Certification of Financial Responsibility or other mechanism of financial assurance.  
Violation Notes: Returned to compliance on 06/09/2017.  
Violation Division: Solano County Environmental Health  
Violation Program: UST  
Violation Source: CERS,

Site ID: 154544  
Site Name: Solano County Light Equipment Shop  
Violation Date: 05-19-2015  
Citation: 22 CCR 12 66262.40(c) - California Code of Regulations, Title 22, Chapter 12, Section(s) 66262.40(c)  
Violation Description: Failure to determine if the waste generated is a hazardous waste and to maintain analysis results for three years.  
Violation Notes: Returned to compliance on 08/24/2015.  
Violation Division: Solano County Environmental Health  
Violation Program: HW  
Violation Source: CERS,

Evaluation:  
Eval General Type: Compliance Evaluation Inspection  
Eval Date: 02-28-2020  
Violations Found: Yes  
Eval Type: Routine done by local agency  
Eval Notes: Not reported  
Eval Division: Solano County Environmental Health  
Eval Program: HW  
Eval Source: CERS,

Eval General Type: Compliance Evaluation Inspection  
Eval Date: 05-19-2015  
Violations Found: Yes  
Eval Type: Routine done by local agency  
Eval Notes: Not reported  
Eval Division: Solano County Environmental Health  
Eval Program: HW  
Eval Source: CERS,

Eval General Type: Other/Unknown  
Eval Date: 06-25-2018  
Violations Found: Yes  
Eval Type: Other, not routine, done by local agency  
Eval Notes: Not reported  
Eval Division: Solano County Environmental Health  
Eval Program: UST  
Eval Source: CERS,

Eval General Type: Compliance Evaluation Inspection  
Eval Date: 07-03-2019

Map ID  
Direction  
Distance  
Elevation

MAP FINDINGS

Site

Database(s)

EDR ID Number  
EPA ID Number

**SOLANO COUNTY LIGHT EQUIPMENT SHOP (Continued)**

**S121747147**

Violations Found: No  
Eval Type: Routine done by local agency  
Eval Notes: Not reported  
Eval Division: Solano County Environmental Health  
Eval Program: UST  
Eval Source: CERS,

Eval General Type: Compliance Evaluation Inspection  
Eval Date: 02-24-2020  
Violations Found: Yes  
Eval Type: Routine done by local agency  
Eval Notes: Not reported  
Eval Division: Solano County Environmental Health  
Eval Program: HMRRP  
Eval Source: CERS,

Eval General Type: Compliance Evaluation Inspection  
Eval Date: 02-28-2020  
Violations Found: Yes  
Eval Type: Routine done by local agency  
Eval Notes: Not reported  
Eval Division: Solano County Environmental Health  
Eval Program: HMRRP  
Eval Source: CERS,

Eval General Type: Compliance Evaluation Inspection  
Eval Date: 05-19-2015  
Violations Found: Yes  
Eval Type: Routine done by local agency  
Eval Notes: Not reported  
Eval Division: Solano County Environmental Health  
Eval Program: HMRRP  
Eval Source: CERS,

Eval General Type: Compliance Evaluation Inspection  
Eval Date: 05-31-2017  
Violations Found: Yes  
Eval Type: Routine done by local agency  
Eval Notes: Not reported  
Eval Division: Solano County Environmental Health  
Eval Program: HMRRP  
Eval Source: CERS,

Eval General Type: Compliance Evaluation Inspection  
Eval Date: 05-19-2015  
Violations Found: Yes  
Eval Type: Routine done by local agency  
Eval Notes: Not reported  
Eval Division: Solano County Environmental Health  
Eval Program: UST  
Eval Source: CERS,

Eval General Type: Compliance Evaluation Inspection  
Eval Date: 05-22-2014  
Violations Found: No  
Eval Type: Routine done by local agency  
Eval Notes: Not reported

Map ID  
Direction  
Distance  
Elevation

MAP FINDINGS

Site

Database(s)

EDR ID Number  
EPA ID Number

**SOLANO COUNTY LIGHT EQUIPMENT SHOP (Continued)**

**S121747147**

Eval Division: Solano County Environmental Health  
Eval Program: UST  
Eval Source: CERS,

Eval General Type: Compliance Evaluation Inspection  
Eval Date: 06-03-2016  
Violations Found: No  
Eval Type: Routine done by local agency  
Eval Notes: Not reported  
Eval Division: Solano County Environmental Health  
Eval Program: UST  
Eval Source: CERS,

Eval General Type: Compliance Evaluation Inspection  
Eval Date: 02-24-2020  
Violations Found: Yes  
Eval Type: Routine done by local agency  
Eval Notes: Not reported  
Eval Division: Solano County Environmental Health  
Eval Program: HW  
Eval Source: CERS,

Eval General Type: Compliance Evaluation Inspection  
Eval Date: 03-20-2018  
Violations Found: Yes  
Eval Type: Routine done by local agency  
Eval Notes: Not reported  
Eval Division: Solano County Environmental Health  
Eval Program: UST  
Eval Source: CERS,

Eval General Type: Compliance Evaluation Inspection  
Eval Date: 05-31-2017  
Violations Found: Yes  
Eval Type: Routine done by local agency  
Eval Notes: Not reported  
Eval Division: Solano County Environmental Health  
Eval Program: HW  
Eval Source: CERS,

**Affiliation:**

Affiliation Type Desc: Identification Signer  
Entity Name: Larry Devereaux  
Entity Title: Fleet Manager  
Affiliation Address: Not reported  
Affiliation City: Not reported  
Affiliation State: Not reported  
Affiliation Country: Not reported  
Affiliation Zip: Not reported  
Affiliation Phone: ,

Affiliation Type Desc: Parent Corporation  
Entity Name: Solano County Fleet Management  
Entity Title: Not reported  
Affiliation Address: Not reported  
Affiliation City: Not reported  
Affiliation State: Not reported

Map ID  
Direction  
Distance  
Elevation

MAP FINDINGS

Site

Database(s)

EDR ID Number  
EPA ID Number

**SOLANO COUNTY LIGHT EQUIPMENT SHOP (Continued)**

**S121747147**

Affiliation Country: Not reported  
Affiliation Zip: Not reported  
Affiliation Phone: ,

Affiliation Type Desc: Document Preparer  
Entity Name: Michelle Offermann  
Entity Title: Not reported  
Affiliation Address: Not reported  
Affiliation City: Not reported  
Affiliation State: Not reported  
Affiliation Country: Not reported  
Affiliation Zip: Not reported  
Affiliation Phone: ,

Affiliation Type Desc: UST Tank Operator  
Entity Name: Solano County Fleet Management  
Entity Title: Not reported  
Affiliation Address: 447 Texas Street  
Affiliation City: Fairfield  
Affiliation State: CA  
Affiliation Country: United States  
Affiliation Zip: 94533  
Affiliation Phone: (707) 421-7281,

Affiliation Type Desc: Environmental Contact  
Entity Name: Larry Devereaux  
Entity Title: Not reported  
Affiliation Address: 447 Texas St  
Affiliation City: Fairfield  
Affiliation State: CA  
Affiliation Country: Not reported  
Affiliation Zip: 94533  
Affiliation Phone: ,

Affiliation Type Desc: Facility Mailing Address  
Entity Name: Mailing Address  
Entity Title: Not reported  
Affiliation Address: 447 Texas St  
Affiliation City: Fairfield  
Affiliation State: CA  
Affiliation Country: Not reported  
Affiliation Zip: 94533  
Affiliation Phone: ,

Affiliation Type Desc: Legal Owner  
Entity Name: Solano County Fleet Management  
Entity Title: Not reported  
Affiliation Address: 447 Texas St  
Affiliation City: Fairfield  
Affiliation State: CA  
Affiliation Country: United States  
Affiliation Zip: 94533  
Affiliation Phone: (707) 421-7281,

Affiliation Type Desc: Operator  
Entity Name: Larry Devereaux  
Entity Title: Not reported



Map ID  
Direction  
Distance  
Elevation

MAP FINDINGS

Site

Database(s)

EDR ID Number  
EPA ID Number

**SOLANO COUNTY LIGHT EQUIPMENT SHOP (Continued)**

**S121747147**

Affiliation Address: Not reported  
Affiliation City: Not reported  
Affiliation State: Not reported  
Affiliation Country: Not reported  
Affiliation Zip: Not reported  
Affiliation Phone: (707) 978-6327,

Affiliation Type Desc: UST Permit Applicant  
Entity Name: David Bastian  
Entity Title: Fleet Manager  
Affiliation Address: Not reported  
Affiliation City: Not reported  
Affiliation State: Not reported  
Affiliation Country: Not reported  
Affiliation Zip: Not reported  
Affiliation Phone: (707) 421-7281,

Affiliation Type Desc: UST Tank Owner  
Entity Name: Solano County Fleet Management  
Entity Title: Not reported  
Affiliation Address: 447 Texas Street  
Affiliation City: Fairfield  
Affiliation State: ca  
Affiliation Country: United States  
Affiliation Zip: 94533  
Affiliation Phone: (707) 421-7281,

Affiliation Type Desc: CUPA District  
Entity Name: Solano County Env Health  
Entity Title: Not reported  
Affiliation Address: 675 Texas Street, Suite 5500  
Affiliation City: Fairfield  
Affiliation State: CA  
Affiliation Country: Not reported  
Affiliation Zip: 94533  
Affiliation Phone: (707) 784-6765,

Affiliation Type Desc: Property Owner  
Entity Name: Solano County  
Entity Title: Not reported  
Affiliation Address: 447 Texas St  
Affiliation City: Fairfield  
Affiliation State: CA  
Affiliation Country: United States  
Affiliation Zip: 94533  
Affiliation Phone: (707) 421-7281,

Affiliation Type Desc: UST Property Owner Name  
Entity Name: Solano County  
Entity Title: Not reported  
Affiliation Address: 447 Texas Street  
Affiliation City: Fairfield  
Affiliation State: ca  
Affiliation Country: United States  
Affiliation Zip: 94533  
Affiliation Phone: (707) 421-7281,

Map ID  
Direction  
Distance  
Elevation

MAP FINDINGS

Site

Database(s)

EDR ID Number  
EPA ID Number

**B7**  
**North**  
**< 1/8**  
**0.003 mi.**  
**15 ft.**

**SOLANO COUNTY FLEET OPERATIONS**  
**447 TEXAS ST**  
**FAIRFIELD, CA 94533**  
**Site 3 of 9 in cluster B**

**HIST UST** **S113169240**  
**HAZNET** **N/A**  
**HWTS**

**Relative:**  
**Higher**  
**Actual:**  
**13 ft.**

**HIST UST:**  
Name: GARAGE - STATION 2  
Address: 447 TEXAS STREET  
City,State,Zip: FAIRFIELD, CA 94533  
File Number: 00021230  
URL: <http://geotracker.waterboards.ca.gov/ustpdfs/pdf/00021230.pdf>  
Region: Not reported  
Facility ID: Not reported  
Facility Type: Not reported  
Other Type: Not reported  
Contact Name: Not reported  
Telephone: Not reported  
Owner Name: Not reported  
Owner Address: Not reported  
Owner City,St,Zip: Not reported  
Total Tanks: Not reported  
  
Tank Num: Not reported  
Container Num: Not reported  
Year Installed: Not reported  
Tank Capacity: Not reported  
Tank Used for: Not reported  
Type of Fuel: Not reported  
Container Construction Thickness: Not reported  
Leak Detection: Not reported

[Click here for Geo Tracker PDF:](#)

**HAZNET:**

Name: SOLANO COUNTY FLEET OPERATIONS  
Address: 447 TEXAS ST  
Address 2: Not reported  
City,State,Zip: FAIRFIELD, CA 945335626  
Contact: MICHELLE OFFERMANN  
Telephone: 7074216052  
Mailing Name: Not reported  
Mailing Address: 447 TEXAS ST  
  
Year: 2018  
Gepaid: CAL930575251  
TSD EPA ID: CAT080012602  
CA Waste Code: 134 - Aqueous solution with total organic residues less than 10 percent  
Disposal Method: H141 - Storage, Bulking, And/Or Transfer Off Site--No Treatment/Reovery (H010-H129) Or (H131-H135)  
Tons: 0.46200  
  
Year: 2016  
Gepaid: CAL930575251  
TSD EPA ID: CAD097030993  
CA Waste Code: 352 - Other organic solids  
Disposal Method: H141 - Storage, Bulking, And/Or Transfer Off Site--No Treatment/Reovery (H010-H129) Or (H131-H135)

Map ID  
 Direction  
 Distance  
 Elevation

MAP FINDINGS

Site

Database(s)

EDR ID Number  
 EPA ID Number

**SOLANO COUNTY FLEET OPERATIONS (Continued)**

**S113169240**

Tons:	0.045
Year:	2015
Gepaid:	CAL930575251
TSD EPA ID:	CAD008364432
CA Waste Code:	181 - Other inorganic solid waste
Disposal Method:	H141 - Storage, Bulking, And/Or Transfer Off Site--No Treatment/Reovery (H010-H129) Or (H131-H135)
Tons:	0.0275
Year:	2015
Gepaid:	CAL930575251
TSD EPA ID:	CAT080013352
CA Waste Code:	343 - Unspecified organic liquid mixture
Disposal Method:	H039 - Other Recovery Of Reclamation For Reuse Including Acid Regeneration, Organics Recovery Ect
Tons:	0.051
Year:	2014
Gepaid:	CAL930575251
TSD EPA ID:	CAT080013352
CA Waste Code:	223 - Unspecified oil-containing waste
Disposal Method:	H039 - Other Recovery Of Reclamation For Reuse Including Acid Regeneration, Organics Recovery Ect
Tons:	0.417
Year:	2013
Gepaid:	CAL930575251
TSD EPA ID:	CAT080013352
CA Waste Code:	343 - Unspecified organic liquid mixture
Disposal Method:	H039 - Other Recovery Of Reclamation For Reuse Including Acid Regeneration, Organics Recovery Ect
Tons:	0.102
Year:	2012
Gepaid:	CAL930575251
TSD EPA ID:	CAD059494310
CA Waste Code:	352 - Other organic solids
Disposal Method:	H141 - Storage, Bulking, And/Or Transfer Off Site--No Treatment/Reovery (H010-H129) Or (H131-H135)
Tons:	0.2
Year:	2011
Gepaid:	CAL930575251
TSD EPA ID:	CAD008364432
CA Waste Code:	181 - Other inorganic solid waste
Disposal Method:	H141 - Storage, Bulking, And/Or Transfer Off Site--No Treatment/Reovery (H010-H129) Or (H131-H135)
Tons:	0.0875
Year:	2005
Gepaid:	CAL930575251
TSD EPA ID:	CA0000084517
CA Waste Code:	134 - Aqueous solution with total organic residues less than 10 percent
Disposal Method:	H01 - Transfer Station
Tons:	0.0168

Map ID  
Direction  
Distance  
Elevation

MAP FINDINGS

Site

Database(s)

EDR ID Number  
EPA ID Number

**SOLANO COUNTY FLEET OPERATIONS (Continued)**

**S113169240**

Year: 2005  
Gepaid: CAL930575251  
TSD EPA ID: CA0000084517  
CA Waste Code: 134 - Aqueous solution with total organic residues less than 10 percent  
Disposal Method: T01 - Treatment, Tank  
Tons: 0.063

[Click this hyperlink](#) while viewing on your computer to access 10 additional CA HAZNET: record(s) in the EDR Site Report.

Additional Info:

Year: 2014  
Gen EPA ID: CAL930575251  
  
Shipment Date: 20141020  
Creation Date: 12/30/2014 22:15:05  
Receipt Date: 20141024  
Manifest ID: 013809457JJK  
Trans EPA ID: CAD028277036  
Trans Name: ASBURY ENVIRONMENTAL SERVICES  
Trans 2 EPA ID: Not reported  
Trans 2 Name: Not reported  
TSD EPA ID: CAT080013352  
Trans Name: DEMENNO / KERDOON  
TSD EPA ID: Not reported  
TSD EPA Alt Name: Not reported  
Waste Code Description: 223 - Unspecified oil-containing waste  
RCRA Code: Not reported  
Meth Code: H039 - Other Recovery Of Reclamation For Reuse Including Acid Regeneration, Organics Recovery Ect  
  
Quantity Tons: 0.417  
Waste Quantity: 100  
Quantity Unit: G  
Additional Code 1: Not reported  
Additional Code 2: Not reported  
Additional Code 3: Not reported  
Additional Code 4: Not reported  
Additional Code 5: Not reported

Additional Info:

Year: 2002  
Gen EPA ID: CAL930575251  
  
Shipment Date: 20021127  
Creation Date: 3/16/2007 18:30:20  
Receipt Date: 20021202  
Manifest ID: 22139941  
Trans EPA ID: SCR000075150  
Trans Name: Not reported  
Trans 2 EPA ID: Not reported  
Trans 2 Name: Not reported  
TSD EPA ID: CA0000084517  
Trans Name: Not reported  
TSD EPA Alt ID: CA0000084517

Map ID  
Direction  
Distance  
Elevation

MAP FINDINGS

Site

Database(s)

EDR ID Number  
EPA ID Number

**SOLANO COUNTY FLEET OPERATIONS (Continued)**

**S113169240**

TSDF Alt Name: Not reported  
Waste Code Description: 134 - Aqueous solution with <10% total organic residues  
RCRA Code: D039  
Meth Code: H01 - Transfer Station  
Quantity Tons: 0.0168  
Waste Quantity: 4  
Quantity Unit: G  
Additional Code 1: Not reported  
Additional Code 2: Not reported  
Additional Code 3: Not reported  
Additional Code 4: Not reported  
Additional Code 5: Not reported

Additional Info:

Year: 2000  
Gen EPA ID: CAL930575251

Shipment Date: 20000512  
Creation Date: 8/1/2000 0:00:00  
Receipt Date: 20000516  
Manifest ID: 99888926  
Trans EPA ID: CAD982413262  
Trans Name: Not reported  
Trans 2 EPA ID: Not reported  
Trans 2 Name: Not reported  
TSDF EPA ID: CAD982446874  
Trans Name: Not reported  
TSDF Alt EPA ID: CAD982446874  
TSDF Alt Name: Not reported  
Waste Code Description: 134 - Aqueous solution with <10% total organic residues  
RCRA Code: Not reported  
Meth Code: H01 - Transfer Station  
Quantity Tons: 0.21  
Waste Quantity: 50  
Quantity Unit: G  
Additional Code 1: Not reported  
Additional Code 2: Not reported  
Additional Code 3: Not reported  
Additional Code 4: Not reported  
Additional Code 5: Not reported

Shipment Date: 20000224  
Creation Date: 5/23/2000 0:00:00  
Receipt Date: 20000310  
Manifest ID: 99471692  
Trans EPA ID: CAD982413262  
Trans Name: Not reported  
Trans 2 EPA ID: SCR000074591  
Trans 2 Name: Not reported  
TSDF EPA ID: CAD059494310  
Trans Name: Not reported  
TSDF Alt EPA ID: CAD059494310  
TSDF Alt Name: Not reported  
Waste Code Description: 343 - Unspecified organic liquid mixture  
RCRA Code: D001  
Meth Code: D99 - Disposal, Other  
Quantity Tons: 0.17



Map ID  
Direction  
Distance  
Elevation

MAP FINDINGS

Site

Database(s)

EDR ID Number  
EPA ID Number

**SOLANO COUNTY FLEET OPERATIONS (Continued)**

**S113169240**

Waste Quantity:	50
Quantity Unit:	G
Additional Code 1:	Not reported
Additional Code 2:	Not reported
Additional Code 3:	Not reported
Additional Code 4:	Not reported
Additional Code 5:	Not reported
Additional Info:	
Year:	1998
Gen EPA ID:	CAL930575251
Shipment Date: 19980915	
Creation Date: 11/5/1998 0:00:00	
Receipt Date: 19980915	
Manifest ID: 97204259	
Trans EPA ID: CAD982413262	
Trans Name: Not reported	
Trans 2 EPA ID: Not reported	
Trans 2 Name: Not reported	
TSDF EPA ID: CAD982446874	
Trans Name: Not reported	
TSDF Alt EPA ID: Not reported	
TSDF Alt Name: Not reported	
Waste Code Description: 134 - Aqueous solution with <10% total organic residues	
RCRA Code: Not reported	
Meth Code: H01 - Transfer Station	
Quantity Tons: 0.21	
Waste Quantity: 50	
Quantity Unit: G	
Additional Code 1: Not reported	
Additional Code 2: Not reported	
Additional Code 3: Not reported	
Additional Code 4: Not reported	
Additional Code 5: Not reported	
Additional Info:	
Year:	2015
Gen EPA ID:	CAL930575251
Shipment Date: 20150903	
Creation Date: 11/6/2015 22:15:31	
Receipt Date: 20150927	
Manifest ID: 010496560JJK	
Trans EPA ID: CAR000159665	
Trans Name: PARC SPECIALTY CONTRACTORS	
Trans 2 EPA ID: CAD983649880	
Trans 2 Name: PSC ENVIRONMENTAL SERVICES OF POMONA LP	
TSDF EPA ID: CAD008364432	
Trans Name: RHO-CHEM LLC	
TSDF Alt EPA ID: Not reported	
TSDF Alt Name: Not reported	
Waste Code Description: 181 - Other inorganic solid waste Organics	
RCRA Code: D008	
Meth Code: H141 - Storage, Bulking, And/Or Transfer Off Site--No Treatment/Reovery (H010-H129) Or (H131-H135)	

Map ID  
Direction  
Distance  
Elevation

MAP FINDINGS

Site

Database(s)

EDR ID Number  
EPA ID Number

**SOLANO COUNTY FLEET OPERATIONS (Continued)**

**S113169240**

Quantity Tons:	0.0275
Waste Quantity:	55
Quantity Unit:	P
Additional Code 1:	Not reported
Additional Code 2:	Not reported
Additional Code 3:	Not reported
Additional Code 4:	Not reported
Additional Code 5:	Not reported
Shipment Date:	20150723
Creation Date:	10/5/2015 22:15:16
Receipt Date:	20150804
Manifest ID:	014649627JJK
Trans EPA ID:	CAD028277036
Trans Name:	ASBURY ENVIRONMENTAL SERVICES
Trans 2 EPA ID:	Not reported
Trans 2 Name:	Not reported
TSDF EPA ID:	CAT080013352
Trans Name:	DEMENNO / KERDOON
TSDF Alt EPA ID:	Not reported
TSDF Alt Name:	Not reported
Waste Code Description:	343 - Unspecified organic liquid mixture
RCRA Code:	D018
Meth Code:	H039 - Other Recovery Of Reclamation For Reuse Including Acid Regeneration, Organics Recovery Ect
Quantity Tons:	0.051
Waste Quantity:	15
Quantity Unit:	G
Additional Code 1:	D001
Additional Code 2:	Not reported
Additional Code 3:	Not reported
Additional Code 4:	Not reported
Additional Code 5:	Not reported
Additional Info:	
Year:	1994
Gen EPA ID:	CAL930575251
Shipment Date:	19940421
Creation Date:	10/5/1995 0:00:00
Receipt Date:	19940421
Manifest ID:	93128462
Trans EPA ID:	CAD980695761
Trans Name:	Not reported
Trans 2 EPA ID:	Not reported
Trans 2 Name:	Not reported
TSDF EPA ID:	CAD980887418
Trans Name:	Not reported
TSDF Alt EPA ID:	Not reported
TSDF Alt Name:	Not reported
Waste Code Description:	221 - Waste oil and mixed oil
RCRA Code:	Not reported
Meth Code:	R01 - Recycler
Quantity Tons:	1.71
Waste Quantity:	450
Quantity Unit:	G
Additional Code 1:	Not reported

Map ID  
Direction  
Distance  
Elevation

MAP FINDINGS

Site

Database(s)

EDR ID Number  
EPA ID Number

**SOLANO COUNTY FLEET OPERATIONS (Continued)**

**S113169240**

Additional Code 2: Not reported  
Additional Code 3: Not reported  
Additional Code 4: Not reported  
Additional Code 5: Not reported

Additional Info:

Year: 1995  
Gen EPA ID: CAL930575251

Shipment Date: 19951026  
Creation Date: 7/26/1996 0:00:00  
Receipt Date: 19951031  
Manifest ID: 95659550  
Trans EPA ID: CAD044003556  
Trans Name: Not reported  
Trans 2 EPA ID: Not reported  
Trans 2 Name: Not reported  
TSDf EPA ID: CAT080011059  
Trans Name: Not reported  
TSDf Alt EPA ID: Not reported  
TSDf Alt Name: Not reported  
Waste Code Description: 223 - Unspecified oil-containing waste  
RCRA Code: Not reported  
Meth Code: D99 - Disposal, Other  
Quantity Tons: 0.3  
Waste Quantity: 600  
Quantity Unit: P  
Additional Code 1: Not reported  
Additional Code 2: Not reported  
Additional Code 3: Not reported  
Additional Code 4: Not reported  
Additional Code 5: Not reported

Shipment Date: 19951017  
Creation Date: 7/26/1996 0:00:00  
Receipt Date: 19951018  
Manifest ID: 95554005  
Trans EPA ID: ILD984908202  
Trans Name: Not reported  
Trans 2 EPA ID: ILD984908202  
Trans 2 Name: Not reported  
TSDf EPA ID: CAD093459485  
Trans Name: Not reported  
TSDf Alt EPA ID: Not reported  
TSDf Alt Name: Not reported  
Waste Code Description: 214 - Unspecified solvent mixture  
RCRA Code: D039  
Meth Code: R01 - Recycler  
Quantity Tons: 0.0144  
Waste Quantity: 4  
Quantity Unit: G  
Additional Code 1: Not reported  
Additional Code 2: Not reported  
Additional Code 3: Not reported  
Additional Code 4: Not reported  
Additional Code 5: Not reported

Map ID  
Direction  
Distance  
Elevation

MAP FINDINGS

Site

Database(s)

EDR ID Number  
EPA ID Number

**SOLANO COUNTY FLEET OPERATIONS (Continued)**

**S113169240**

Shipment Date:	19950502
Creation Date:	4/2/1996 0:00:00
Receipt Date:	19950504
Manifest ID:	93768776
Trans EPA ID:	ILD984908202
Trans Name:	Not reported
Trans 2 EPA ID:	ILD984908202
Trans 2 Name:	Not reported
TSDf EPA ID:	CAD093459485
Trans Name:	Not reported
TSDf Alt EPA ID:	CAD093459485
TSDf Alt Name:	Not reported
Waste Code Description:	214 - Unspecified solvent mixture
RCRA Code:	D039
Meth Code:	H01 - Transfer Station
Quantity Tons:	0.0144
Waste Quantity:	4
Quantity Unit:	G
Additional Code 1:	Not reported
Additional Code 2:	Not reported
Additional Code 3:	Not reported
Additional Code 4:	Not reported
Additional Code 5:	Not reported
Shipment Date:	19950329
Creation Date:	4/2/1996 0:00:00
Receipt Date:	19950405
Manifest ID:	95377405
Trans EPA ID:	CAD044003556
Trans Name:	Not reported
Trans 2 EPA ID:	Not reported
Trans 2 Name:	Not reported
TSDf EPA ID:	CAT080011059
Trans Name:	Not reported
TSDf Alt EPA ID:	CAT080011059
TSDf Alt Name:	Not reported
Waste Code Description:	223 - Unspecified oil-containing waste
RCRA Code:	Not reported
Meth Code:	D99 - Disposal, Other
Quantity Tons:	0.2293
Waste Quantity:	55
Quantity Unit:	G
Additional Code 1:	Not reported
Additional Code 2:	Not reported
Additional Code 3:	Not reported
Additional Code 4:	Not reported
Additional Code 5:	Not reported
Additional Info:	
Year:	2011
Gen EPA ID:	CAL930575251
Shipment Date:	20111103
Creation Date:	1/12/2012 18:30:51
Receipt Date:	20111110
Manifest ID:	007467140JJK
Trans EPA ID:	CAR000159665

Map ID  
Direction  
Distance  
Elevation

MAP FINDINGS

Site

Database(s)

EDR ID Number  
EPA ID Number

**SOLANO COUNTY FLEET OPERATIONS (Continued)**

**S113169240**

Trans Name:	PARC SPECIALTY CONTRACTORS
Trans 2 EPA ID:	CAD983649880
Trans 2 Name:	PSC ENVIRONMENTAL SERVICES OF POMONA LP
TSDf EPA ID:	CAD008364432
Trans Name:	RHOCEM LLC
TSDf Alt EPA ID:	Not reported
TSDf Alt Name:	Not reported
Waste Code Description:	181 - Other inorganic solid waste Organics
RCRA Code:	D008
Meth Code:	H141 - Storage, Bulking, And/Or Transfer Off Site--No Treatment/Reovery (H010-H129) Or (H131-H135)
Quantity Tons:	0.0875
Waste Quantity:	175
Quantity Unit:	P
Additional Code 1:	Not reported
Additional Code 2:	Not reported
Additional Code 3:	Not reported
Additional Code 4:	Not reported
Additional Code 5:	Not reported
Additional Info:	
Year:	2004
Gen EPA ID:	CAL930575251
Shipment Date:	20040511
Creation Date:	10/15/2004 8:41:08
Receipt Date:	20040512
Manifest ID:	23474544
Trans EPA ID:	TXR000050930
Trans Name:	SAFETY-KLEEN SYSTEMS INC
Trans 2 EPA ID:	Not reported
Trans 2 Name:	Not reported
TSDf EPA ID:	CA0000084517
Trans Name:	SAFETY-KLEEN SYSTEMS INC
TSDf Alt EPA ID:	CA0000084517
TSDf Alt Name:	Not reported
Waste Code Description:	134 - Aqueous solution with <10% total organic residues
RCRA Code:	D039
Meth Code:	H01 - Transfer Station
Quantity Tons:	0.0168
Waste Quantity:	4
Quantity Unit:	G
Additional Code 1:	Not reported
Additional Code 2:	Not reported
Additional Code 3:	Not reported
Additional Code 4:	Not reported
Additional Code 5:	Not reported
Shipment Date:	20040413
Creation Date:	10/14/2004 7:35:58
Receipt Date:	20040414
Manifest ID:	23478688
Trans EPA ID:	TXR000050930
Trans Name:	SAFETY-KLEEN SYSTEMS INC
Trans 2 EPA ID:	Not reported
Trans 2 Name:	Not reported
TSDf EPA ID:	CA0000084517



Map ID  
Direction  
Distance  
Elevation

MAP FINDINGS

Site

Database(s)

EDR ID Number  
EPA ID Number

**SOLANO COUNTY FLEET OPERATIONS (Continued)**

**S113169240**

Trans Name:	SAFETY-KLEEN SYSTEMS INC
TSDF Alt EPA ID:	CA0000084517
TSDF Alt Name:	Not reported
Waste Code Description:	134 - Aqueous solution with <10% total organic residues
RCRA Code:	D039
Meth Code:	H01 - Transfer Station
Quantity Tons:	0.0168
Waste Quantity:	4
Quantity Unit:	G
Additional Code 1:	Not reported
Additional Code 2:	Not reported
Additional Code 3:	Not reported
Additional Code 4:	Not reported
Additional Code 5:	Not reported
Additional Info:	
Year:	2013
Gen EPA ID:	CAL930575251
Shipment Date:	20131209
Creation Date:	2/25/2014 22:15:05
Receipt Date:	20131217
Manifest ID:	012421336JJK
Trans EPA ID:	CAD028277036
Trans Name:	ASBURY ENVIRONMENTAL SERVICES
Trans 2 EPA ID:	Not reported
Trans 2 Name:	Not reported
TSDF EPA ID:	CAT080013352
Trans Name:	DEMENNO / KERDOON
TSDF Alt EPA ID:	Not reported
TSDF Alt Name:	Not reported
Waste Code Description:	343 - Unspecified organic liquid mixture
RCRA Code:	D018
Meth Code:	H039 - Other Recovery Of Reclamation For Reuse Including Acid Regeneration, Organics Recovery Ect
Quantity Tons:	0.102
Waste Quantity:	30
Quantity Unit:	G
Additional Code 1:	D001
Additional Code 2:	Not reported
Additional Code 3:	Not reported
Additional Code 4:	Not reported
Additional Code 5:	Not reported
Additional Info:	
Year:	2005
Gen EPA ID:	CAL930575251
Shipment Date:	20050526
Creation Date:	8/17/2005 18:31:07
Receipt Date:	20050531
Manifest ID:	24490144
Trans EPA ID:	TXR000050930
Trans Name:	SAFETY-KLEEN SYSTEMS INC
Trans 2 EPA ID:	Not reported
Trans 2 Name:	Not reported

Map ID  
Direction  
Distance  
Elevation

MAP FINDINGS

Site

Database(s)

EDR ID Number  
EPA ID Number

**SOLANO COUNTY FLEET OPERATIONS (Continued)**

**S113169240**

TSDF EPA ID: CA0000084517  
Trans Name: SAFETY-KLEEN SYSTEMS INC  
TSDF Alt EPA ID: CA0000084517  
TSDF Alt Name: Not reported  
Waste Code Description: 134 - Aqueous solution with <10% total organic residues  
RCRA Code: D039  
Meth Code: H01 - Transfer Station  
Quantity Tons: 0.0168  
Waste Quantity: 4  
Quantity Unit: G  
Additional Code 1: Not reported  
Additional Code 2: Not reported  
Additional Code 3: Not reported  
Additional Code 4: Not reported  
Additional Code 5: Not reported

Shipment Date: 20050526  
Creation Date: 8/17/2005 18:31:07  
Receipt Date: 20050531  
Manifest ID: 24490144  
Trans EPA ID: TXR000050930  
Trans Name: SAFETY-KLEEN SYSTEMS INC  
Trans 2 EPA ID: Not reported  
Trans 2 Name: Not reported  
TSDF EPA ID: CA0000084517  
Trans Name: SAFETY-KLEEN SYSTEMS INC  
TSDF Alt EPA ID: CA0000084517  
TSDF Alt Name: Not reported  
Waste Code Description: 134 - Aqueous solution with <10% total organic residues  
RCRA Code: Not reported  
Meth Code: T01 - Treatment, Tank  
Quantity Tons: 0.063  
Waste Quantity: 15  
Quantity Unit: G  
Additional Code 1: Not reported  
Additional Code 2: Not reported  
Additional Code 3: Not reported  
Additional Code 4: Not reported  
Additional Code 5: Not reported

Additional Info:

Year: 2016  
Gen EPA ID: CAL930575251

Shipment Date: 20150903  
Creation Date: 11/6/2015 22:15:31  
Receipt Date: 20150927  
Manifest ID: 010496560JJK  
Trans EPA ID: CAR000159665  
Trans Name: PARC SPECIALTY CONTRACTORS  
Trans 2 EPA ID: CAD983649880  
Trans 2 Name: PSC ENVIRONMENTAL SERVICES OF POMONA LP  
TSDF EPA ID: CAD008364432  
Trans Name: RHO-CHEM LLC  
TSDF Alt EPA ID: Not reported  
TSDF Alt Name: Not reported  
Waste Code Description: 181 - Other inorganic solid waste Organics

Map ID  
Direction  
Distance  
Elevation

MAP FINDINGS

Site

Database(s)

EDR ID Number  
EPA ID Number

**SOLANO COUNTY FLEET OPERATIONS (Continued)**

**S113169240**

RCRA Code:	D008
Meth Code:	H141 - Storage, Bulking, And/Or Transfer Off Site--No Treatment/Reovery (H010-H129) Or (H131-H135)
Quantity Tons:	0.0275
Waste Quantity:	55
Quantity Unit:	P
Additional Code 1:	Not reported
Additional Code 2:	Not reported
Additional Code 3:	Not reported
Additional Code 4:	Not reported
Additional Code 5:	Not reported
Shipment Date:	20150723
Creation Date:	10/5/2015 22:15:16
Receipt Date:	20150804
Manifest ID:	014649627JJK
Trans EPA ID:	CAD028277036
Trans Name:	ASBURY ENVIRONMENTAL SERVICES
Trans 2 EPA ID:	Not reported
Trans 2 Name:	Not reported
TSDf EPA ID:	CAT080013352
Trans Name:	DEMENNO / KERDOON
TSDf Alt EPA ID:	Not reported
TSDf Alt Name:	Not reported
Waste Code Description:	343 - Unspecified organic liquid mixture
RCRA Code:	D018
Meth Code:	H039 - Other Recovery Of Reclamation For Reuse Including Acid Regeneration, Organics Recovery Ect
Quantity Tons:	0.051
Waste Quantity:	15
Quantity Unit:	G
Additional Code 1:	D001
Additional Code 2:	Not reported
Additional Code 3:	Not reported
Additional Code 4:	Not reported
Additional Code 5:	Not reported
Additional Info:	
Year:	1999
Gen EPA ID:	CAL930575251
Shipment Date:	19991019
Creation Date:	1/11/2000 0:00:00
Receipt Date:	19991019
Manifest ID:	99475384
Trans EPA ID:	CAD982413262
Trans Name:	Not reported
Trans 2 EPA ID:	Not reported
Trans 2 Name:	Not reported
TSDf EPA ID:	CAD982446874
Trans Name:	Not reported
TSDf Alt EPA ID:	CAD982446874
TSDf Alt Name:	Not reported
Waste Code Description:	134 - Aqueous solution with <10% total organic residues
RCRA Code:	Not reported
Meth Code:	H01 - Transfer Station
Quantity Tons:	0.21

Map ID  
Direction  
Distance  
Elevation

MAP FINDINGS

Site

Database(s)

EDR ID Number  
EPA ID Number

**SOLANO COUNTY FLEET OPERATIONS (Continued)**

**S113169240**

Waste Quantity: 50  
Quantity Unit: G  
Additional Code 1: Not reported  
Additional Code 2: Not reported  
Additional Code 3: Not reported  
Additional Code 4: Not reported  
Additional Code 5: Not reported

Additional Info:

Year: 2012  
Gen EPA ID: CAL930575251

Shipment Date: 20120605  
Creation Date: 11/16/2012 22:15:09  
Receipt Date: 20120615  
Manifest ID: 005569031FLE  
Trans EPA ID: MAD039322250  
Trans Name: CLEAN HARBORS ENVIRONMENTAL SERVICES INC  
Trans 2 EPA ID: MAD039322250  
Trans 2 Name: CLEAN HARBORS ENV SVCS INC  
TSDf EPA ID: CAD059494310  
Trans Name: CLEAN HARBORS SAN JOSE LLC  
TSDf Alt EPA ID: Not reported  
TSDf Alt Name: Not reported  
Waste Code Description: 352 - Other organic solids  
RCRA Code: Not reported  
Meth Code: H141 - Storage, Bulking, And/Or Transfer Off Site--No Treatment/Reovery (H010-H129) Or (H131-H135)

Quantity Tons: 0.2  
Waste Quantity: 400  
Quantity Unit: P  
Additional Code 1: Not reported  
Additional Code 2: Not reported  
Additional Code 3: Not reported  
Additional Code 4: Not reported  
Additional Code 5: Not reported

HWTS:

Name: SOLANO COUNTY FLEET OPERATIONS  
Address: 447 TEXAS ST  
Address 2: Not reported  
City,State,Zip: FAIRFIELD, CA 945335626  
EPA ID: CAL930575251  
Inactive Date: Not reported  
Create Date: 02/26/1993  
Last Act Date: 07/13/2020  
Mailing Name: Not reported  
Mailing Address: 447 TEXAS ST  
Mailing Address 2: Not reported  
Mailing City,State,Zip: FAIRFIELD, CA 945335626  
Owner Name: COUNTY OF SOLANO  
Owner Address: 447 TEXAS ST  
Owner Address 2: Not reported  
Owner City,State,Zip: FAIRFIELD, CA 945335626  
Contact Name: MICHELLE OFFERMANN  
Contact Address: 447 TEXAS ST

Map ID  
Direction  
Distance  
Elevation

MAP FINDINGS

Site

Database(s)

EDR ID Number  
EPA ID Number

**SOLANO COUNTY FLEET OPERATIONS (Continued)**

**S113169240**

Contact Address 2: Not reported  
City,State,Zip: FAIRFIELD, CA 94533  
NAICS:  
EPA ID: CAL930575251  
Create Date: 2002-03-14 16:36:30.000  
NAICS Code: 811111  
NAICS Description: General Automotive Repair  
Issued EPA ID Date: 1993-02-26 00:00:00  
Inactive Date: Not reported  
Facility Name: SOLANO COUNTY FLEET OPERATIONS  
Facility Address: 447 TEXAS ST  
Facility Address 2: Not reported  
Facility City: FAIRFIELD  
Facility County: Not reported  
Facility State: CA  
Facility Zip: 945335626

**B8**  
**North**  
**< 1/8**  
**0.003 mi.**  
**15 ft.**

**SOLANO COUNTY AUTOMOTIVE SHOP**  
**447 TEXAS ST**  
**FAIRFIELD, CA 94533**  
**Site 4 of 9 in cluster B**

**LUST U003641367**  
**UST N/A**  
**Cortese**  
**CERS**

**Relative:**  
**Higher**  
**Actual:**  
**13 ft.**

LUST:  
Name: SOLANO COUNTY SERVICE STATION  
Address: 447 TEXAS ST  
City,State,Zip: FAIRFIELD, CA 94533  
Lead Agency: SOLANO COUNTY LOP  
Case Type: LUST Cleanup Site  
Geo Track: [http://geotracker.waterboards.ca.gov/profile\\_report.asp?global\\_id=T0609500198](http://geotracker.waterboards.ca.gov/profile_report.asp?global_id=T0609500198)  
Global Id: T0609500198  
Latitude: 38.249063  
Longitude: -122.038149  
Status: Completed - Case Closed  
Status Date: 09/23/2003  
Case Worker: Not reported  
RB Case Number: 48-0211  
Local Agency: SOLANO COUNTY  
File Location: Local Agency  
Local Case Number: 30071  
Potential Media Affect: Other Groundwater (uses other than drinking water)  
Potential Contaminants of Concern: Gasoline  
Site History: Not reported

LUST:  
Global Id: T0609500198  
Contact Type: Local Agency Caseworker  
Contact Name: SOLANO COUNTY  
Organization Name: SOLANO COUNTY  
Address: 675 TEXAS STREET, SUITE 2500  
City: FAIRFIELD  
Email: Not reported  
Phone Number: Not reported

LUST:  
Global Id: T0609500198



Map ID  
Direction  
Distance  
Elevation

MAP FINDINGS

Site

Database(s)

EDR ID Number  
EPA ID Number

**SOLANO COUNTY AUTOMOTIVE SHOP (Continued)**

**U003641367**

Action Type:	Other
Date:	05/02/1989
Action:	Leak Stopped
Global Id:	T0609500198
Action Type:	RESPONSE
Date:	03/09/2001
Action:	Correspondence
Global Id:	T0609500198
Action Type:	RESPONSE
Date:	11/01/2002
Action:	Preliminary Site Assessment Report
Global Id:	T0609500198
Action Type:	RESPONSE
Date:	06/13/2001
Action:	Other Report / Document
Global Id:	T0609500198
Action Type:	RESPONSE
Date:	02/07/1992
Action:	Preliminary Site Assessment Workplan
Global Id:	T0609500198
Action Type:	RESPONSE
Date:	05/02/1989
Action:	Tank Removal Report / UST Sampling Report
Global Id:	T0609500198
Action Type:	RESPONSE
Date:	10/20/1989
Action:	Correspondence
Global Id:	T0609500198
Action Type:	ENFORCEMENT
Date:	12/13/2000
Action:	Notice of Responsibility
Global Id:	T0609500198
Action Type:	ENFORCEMENT
Date:	05/15/1989
Action:	Unauthorized Release Form
Global Id:	T0609500198
Action Type:	ENFORCEMENT
Date:	09/24/2003
Action:	Closure/No Further Action Letter
Global Id:	T0609500198
Action Type:	ENFORCEMENT
Date:	04/23/2003
Action:	Staff Letter
Global Id:	T0609500198
Action Type:	RESPONSE
Date:	10/23/1992

Map ID  
Direction  
Distance  
Elevation

MAP FINDINGS

Site

Database(s)

EDR ID Number  
EPA ID Number

**SOLANO COUNTY AUTOMOTIVE SHOP (Continued)**

**U003641367**

Action: Site Assessment Report

Global Id: T0609500198  
Action Type: RESPONSE  
Date: 04/26/1993  
Action: Monitoring Report - Semi-Annually

Global Id: T0609500198  
Action Type: ENFORCEMENT  
Date: 12/10/2002  
Action: File review

Global Id: T0609500198  
Action Type: Other  
Date: 05/02/1989  
Action: Leak Discovery

Global Id: T0609500198  
Action Type: ENFORCEMENT  
Date: 04/12/1989  
Action: Site Visit / Inspection / Sampling

Global Id: T0609500198  
Action Type: Other  
Date: 11/04/1992  
Action: Leak Reported

**LUST:**

Global Id: T0609500198  
Status: Open - Case Begin Date  
Status Date: 05/02/1989

Global Id: T0609500198  
Status: Open - Site Assessment  
Status Date: 06/01/1992

Global Id: T0609500198  
Status: Open - Site Assessment  
Status Date: 11/04/1992

Global Id: T0609500198  
Status: Open - Verification Monitoring  
Status Date: 01/01/2002

Global Id: T0609500198  
Status: Completed - Case Closed  
Status Date: 09/23/2003

**LUST REG 2:**

Region: 2  
Facility Id: 48-0211  
Facility Status: Case Closed  
Case Number: 30071  
How Discovered: Tank Closure  
Leak Cause: Structure Failure

Map ID  
Direction  
Distance  
Elevation

MAP FINDINGS

Site

Database(s)

EDR ID Number  
EPA ID Number

**SOLANO COUNTY AUTOMOTIVE SHOP (Continued)**

**U003641367**

Leak Source: Tank  
Date Leak Confirmed: Not reported  
Oversight Program: LUST  
Prelim. Site Assessment Workplan Submitted: 11/4/1992  
Preliminary Site Assessment Began: 6/1/1992  
Pollution Characterization Began: Not reported  
Pollution Remediation Plan Submitted: Not reported  
Date Remediation Action Underway: Not reported  
Date Post Remedial Action Monitoring Began: 1/1/2002

**SOLANO CO. UST:**

Name: SOLANO COUNTY AUTOMOTIVE SHOP  
Address: 447 TEXAS ST  
City,State,Zip: FAIRFIELD, CA 94533  
Facility Id: 30071  
Facility Status: Inactive  
Decode for Facility Status: Closed  
Facility Phone: 707-421-6052

Inventory Number: 1  
Inventory Type: Underground Storage Tank (1)  
Inventory Description: Not reported  
Permit Expire/Last Service: LICENSE/PERMIT INVESTIGATION  
Last Service Date: 7/23/2009  
District: SUP-DIST NO 3030  
Inspector: Dye, Andy

Name: SOLANO COUNTY AUTOMOTIVE SHOP  
Address: 447 TEXAS ST  
City,State,Zip: FAIRFIELD, CA 94533

Inventory Number: 2  
Inventory Type: Underground Storage Tank (1)  
Inventory Description: Not reported  
Permit Expire/Last Service: Not reported  
Last Service Date: Not reported  
District: SUP-DIST NO 3030  
Inspector: Dye, Andy

Name: SOLANO COUNTY AUTOMOTIVE SHOP  
Address: 447 TEXAS ST  
City,State,Zip: FAIRFIELD, CA 94533

Inventory Number: 3  
Inventory Type: Underground Storage Tank (1)  
Inventory Description: Not reported  
Permit Expire/Last Service: Not reported  
Last Service Date: Not reported  
District: SUP-DIST NO 3030  
Inspector: Dye, Andy

Name: SOLANO COUNTY AUTOMOTIVE SHOP  
Address: 447 TEXAS ST  
City,State,Zip: FAIRFIELD, CA 94533

Inventory Number: 4  
Inventory Type: Underground Storage Tank (1)

Map ID  
Direction  
Distance  
Elevation

MAP FINDINGS

Site

Database(s)

EDR ID Number  
EPA ID Number

**SOLANO COUNTY AUTOMOTIVE SHOP (Continued)**

**U003641367**

Inventory Description: Not reported  
Permit Expire/Last Service: 3/31/1992  
Last Service Date: Not reported  
District: SUP-DIST NO 3030  
Inspector: Dye, Andy

Name: SOLANO COUNTY AUTOMOTIVE SHOP  
Address: 447 TEXAS ST  
City,State,Zip: FAIRFIELD, CA 94533

Inventory Number: 5  
Inventory Type: Underground Storage Tank (1)  
Inventory Description: Not reported  
Permit Expire/Last Service: LETTER/REPORT REVIEW  
Last Service Date: 5/2/2008  
District: SUP-DIST NO 3030  
Inspector: Dye, Andy

Name: SOLANO COUNTY AUTOMOTIVE SHOP  
Address: 447 TEXAS ST  
City,State,Zip: FAIRFIELD, CA 94533

Inventory Number: 6  
Inventory Type: Municipal Government (178)  
Inventory Description: Not reported  
Permit Expire/Last Service: ROUTINE - INITIAL (INVENTORIED) 03/31/22, 03/31/22  
Last Service Date: 7/7/2021  
District: SUP-DIST NO 3030  
Inspector: Dye, Andy

**CORTESE:**

Name: SOLANO COUNTY SERVICE STATION  
Address: 447 TEXAS ST  
City,State,Zip: FAIRFIELD, CA 94533  
Region: CORTESE  
Envirostor Id: Not reported  
Global ID: T0609500198  
Site/Facility Type: LUST CLEANUP SITE  
Cleanup Status: COMPLETED - CASE CLOSED  
Status Date: Not reported  
Site Code: Not reported  
Latitude: Not reported  
Longitude: Not reported  
Owner: Not reported  
Enf Type: Not reported  
Swat R: Not reported  
Flag: active  
Order No: Not reported  
Waste Discharge System No: Not reported  
Effective Date: Not reported  
Region 2: Not reported  
WID Id: Not reported  
Solid Waste Id No: Not reported  
Waste Management Uit Name: Not reported  
File Name: Active Open

Map ID  
Direction  
Distance  
Elevation

MAP FINDINGS

Site

Database(s)

EDR ID Number  
EPA ID Number

**SOLANO COUNTY AUTOMOTIVE SHOP (Continued)**

**U003641367**

**CERS:**

Name: SOLANO COUNTY SERVICE STATION  
Address: 447 TEXAS ST  
City,State,Zip: FAIRFIELD, CA 94533  
Site ID: 233981  
CERS ID: T0609500198  
CERS Description: Leaking Underground Storage Tank Cleanup Site

**Affiliation:**

Affiliation Type Desc: Local Agency Caseworker  
Entity Name: SOLANO COUNTY - SOLANO COUNTY  
Entity Title: Not reported  
Affiliation Address: 675 TEXAS STREET, SUITE 2500  
Affiliation City: FAIRFIELD  
Affiliation State: CA  
Affiliation Country: Not reported  
Affiliation Zip: Not reported  
Affiliation Phone: ,

**B9**  
**North**  
**< 1/8**  
**0.003 mi.**  
**15 ft.**

**GARAGE - STATION 2**  
**447 W TEXAS ST**  
**FAIRFIELD, CA 94533**  
**Site 5 of 9 in cluster B**

**HIST UST** **U001596771**  
**N/A**

**Relative:**  
**Higher**  
**Actual:**  
**13 ft.**

**HIST UST:**

Name: GARAGE - STATION 2  
Address: 447 W TEXAS ST  
City,State,Zip: FAIRFIELD, CA 94533  
File Number: Not reported  
URL: Not reported  
Region: STATE  
Facility ID: 00000036955  
Facility Type: Gas Station  
Other Type: Not reported  
Contact Name: DAVE J. MARQUEZ  
Telephone: 7074296685  
Owner Name: COUNTY OF SOLANO, PUBLIC WORKS  
Owner Address: HALL OF JUSTICE, 550 UNION AVE  
Owner City,St,Zip: FAIRFIELD, CA 94533  
Total Tanks: 0004

Tank Num: 001  
Container Num: 5  
Year Installed: Not reported  
Tank Capacity: 00004000  
Tank Used for: PRODUCT  
Type of Fuel: UNLEADED  
Container Construction Thickness: Not reported  
Leak Detection: None

Tank Num: 002  
Container Num: 6  
Year Installed: Not reported  
Tank Capacity: 00004000  
Tank Used for: PRODUCT  
Type of Fuel: UNLEADED



Map ID  
 Direction  
 Distance  
 Elevation

MAP FINDINGS

Site

Database(s)

EDR ID Number  
 EPA ID Number

**GARAGE - STATION 2 (Continued)**

**U001596771**

Container Construction Thickness:	Not reported
Leak Detection:	None
Tank Num:	003
Container Num:	7
Year Installed:	Not reported
Tank Capacity:	00006000
Tank Used for:	PRODUCT
Type of Fuel:	UNLEADED
Container Construction Thickness:	Not reported
Leak Detection:	Visual
Tank Num:	004
Container Num:	8
Year Installed:	Not reported
Tank Capacity:	00000500
Tank Used for:	Not reported
Type of Fuel:	Not reported
Container Construction Thickness:	Not reported
Leak Detection:	Visual

**B10**  
**North**  
 < 1/8  
 0.003 mi.  
 15 ft.

**SOLANO COUNTY FLEET OPERATIONS**  
**447 TEXAS ST**  
**FAIRFIELD, CA 94533**  
**Site 6 of 9 in cluster B**

**RCRA NonGen / NLR**    **1024876191**  
**CAL930575251**

**Relative:**  
**Higher**  
**Actual:**  
**13 ft.**

RCRA NonGen / NLR:	
Date Form Received by Agency:	19930226
Handler Name:	SOLANO COUNTY FLEET OPERATIONS
Handler Address:	447 TEXAS ST
Handler City,State,Zip:	FAIRFIELD, CA 94533-5626
EPA ID:	CAL930575251
Contact Name:	MICHELLE OFFERMANN
Contact Address:	447 TEXAS ST
Contact City,State,Zip:	FAIRFIELD, CA 94533
Contact Telephone:	707-421-6052
Contact Fax:	707-435-2800
Contact Email:	MMOFFERMANN@SOLANOCOUNTY.COM
Contact Title:	Not reported
EPA Region:	09
Land Type:	Not reported
Federal Waste Generator Description:	Not a generator, verified
Non-Notifier:	Not reported
Biennial Report Cycle:	Not reported
Accessibility:	Not reported
Active Site Indicator:	Handler Activities
State District Owner:	Not reported
State District:	Not reported
Mailing Address:	447 TEXAS ST
Mailing City,State,Zip:	FAIRFIELD, CA 94533-5626
Owner Name:	COUNTY OF SOLANO
Owner Type:	Other
Operator Name:	MICHELLE OFFERMANN
Operator Type:	Other
Short-Term Generator Activity:	No
Importer Activity:	No
Mixed Waste Generator:	No

Map ID  
 Direction  
 Distance  
 Elevation

MAP FINDINGS

Site

Database(s)

EDR ID Number  
 EPA ID Number

**SOLANO COUNTY FLEET OPERATIONS (Continued)**

**1024876191**

Transporter Activity:	No
Transfer Facility Activity:	No
Recycler Activity with Storage:	No
Small Quantity On-Site Burner Exemption:	No
Smelting Melting and Refining Furnace Exemption:	No
Underground Injection Control:	No
Off-Site Waste Receipt:	No
Universal Waste Indicator:	Yes
Universal Waste Destination Facility:	Yes
Federal Universal Waste:	No
Active Site Fed-Reg Treatment Storage and Disposal Facility:	Not reported
Active Site Converter Treatment storage and Disposal Facility:	Not reported
Active Site State-Reg Treatment Storage and Disposal Facility:	Not reported
Active Site State-Reg Handler:	---
Federal Facility Indicator:	Not reported
Hazardous Secondary Material Indicator:	N
Sub-Part K Indicator:	Not reported
Commercial TSD Indicator:	No
Treatment Storage and Disposal Type:	Not reported
2018 GPRC Permit Baseline:	Not on the Baseline
2018 GPRC Renewals Baseline:	Not on the Baseline
Permit Renewals Workload Universe:	Not reported
Permit Workload Universe:	Not reported
Permit Progress Universe:	Not reported
Post-Closure Workload Universe:	Not reported
Closure Workload Universe:	Not reported
202 GPRC Corrective Action Baseline:	No
Corrective Action Workload Universe:	No
Subject to Corrective Action Universe:	No
Non-TSDs Where RCRA CA has Been Imposed Universe:	No
TSDs Potentially Subject to CA Under 3004 (u)/(v) Universe:	No
TSDs Only Subject to CA under Discretionary Auth Universe:	No
Corrective Action Priority Ranking:	No NCAPS ranking
Environmental Control Indicator:	No
Institutional Control Indicator:	No
Human Exposure Controls Indicator:	N/A
Groundwater Controls Indicator:	N/A
Operating TSDF Universe:	Not reported
Full Enforcement Universe:	Not reported
Significant Non-Complier Universe:	No
Unaddressed Significant Non-Complier Universe:	No
Addressed Significant Non-Complier Universe:	No
Significant Non-Complier With a Compliance Schedule Universe:	No
Financial Assurance Required:	Not reported
Handler Date of Last Change:	20180907
Recognized Trader-Importer:	No
Recognized Trader-Exporter:	No
Importer of Spent Lead Acid Batteries:	No
Exporter of Spent Lead Acid Batteries:	No
Recycler Activity Without Storage:	No
Manifest Broker:	No
Sub-Part P Indicator:	No

Handler - Owner Operator:

Owner/Operator Indicator:

Owner/Operator Name:

Operator

MICHELLE OFFERMANN

Map ID  
Direction  
Distance  
Elevation

MAP FINDINGS

Site

Database(s)

EDR ID Number  
EPA ID Number

**SOLANO COUNTY FLEET OPERATIONS (Continued)**

**1024876191**

Legal Status:	Other
Date Became Current:	Not reported
Date Ended Current:	Not reported
Owner/Operator Address:	447 TEXAS ST
Owner/Operator City,State,Zip:	FAIRFIELD, CA 94533
Owner/Operator Telephone:	707-421-6052
Owner/Operator Telephone Ext:	Not reported
Owner/Operator Fax:	Not reported
Owner/Operator Email:	Not reported
Owner/Operator Indicator:	Owner
Owner/Operator Name:	COUNTY OF SOLANO
Legal Status:	Other
Date Became Current:	Not reported
Date Ended Current:	Not reported
Owner/Operator Address:	447 TEXAS ST
Owner/Operator City,State,Zip:	FAIRFIELD, CA 94533-5626
Owner/Operator Telephone:	707-421-6052
Owner/Operator Telephone Ext:	Not reported
Owner/Operator Fax:	Not reported
Owner/Operator Email:	Not reported

Historic Generators:

Receive Date:	19930226
Handler Name:	SOLANO COUNTY FLEET OPERATIONS
Federal Waste Generator Description:	Not a generator, verified
State District Owner:	Not reported
Large Quantity Handler of Universal Waste:	No
Recognized Trader Importer:	No
Recognized Trader Exporter:	No
Spent Lead Acid Battery Importer:	No
Spent Lead Acid Battery Exporter:	No
Current Record:	Yes
Non Storage Recycler Activity:	Not reported
Electronic Manifest Broker:	Not reported

List of NAICS Codes and Descriptions:

NAICS Code:	811111
NAICS Description:	GENERAL AUTOMOTIVE REPAIR

Facility Has Received Notices of Violations:

Violations:	No Violations Found
-------------	---------------------

Evaluation Action Summary:

Evaluations:	No Evaluations Found
--------------	----------------------

MAP FINDINGS

Map ID  
Direction  
Distance  
Elevation

Site

Database(s)

EDR ID Number  
EPA ID Number

**B11** **SOLANO COUNTY LIGHT EQUIPMENT SHOP** **UST** **U004348697**  
**North** **447 TEXAS ST** **N/A**  
**< 1/8** **FAIRFIELD, CA 94533**  
**0.003 mi.**  
**15 ft.** **Site 7 of 9 in cluster B**

**Relative:** UST:  
**Higher** Name: SOLANO COUNTY LIGHT EQUIPMENT SHOP  
 Address: 447 TEXAS ST  
**Actual:** City,State,Zip: FAIRFIELD, CA 94533  
**13 ft.** Facility ID: Not reported  
 Permitting Agency: Solano County Environmental Health  
 CERSID: Not reported  
 Latitude: 38.24918  
 Longitude: -122.03849

Name: SOLANO COUNTY LIGHT EQUIPMENT SHOP  
 Address: 447 TEXAS ST  
 City,State,Zip: FAIRFIELD, CA 94533  
 Facility ID: 48-000-030071  
 Permitting Agency: Solano County Environmental Health  
 CERSID: 10397266  
 Latitude: 38.24918  
 Longitude: -122.03849

**B12** **SOLANO COUNTY GARAGE** **UST** **U004346811**  
**North** **447 TEXAS ST** **N/A**  
**< 1/8** **FAIRFIELD, CA 94533**  
**0.003 mi.**  
**15 ft.** **Site 8 of 9 in cluster B**

**Relative:** UST:  
**Higher** Name: SOLANO COUNTY GARAGE  
 Address: 447 TEXAS ST  
**Actual:** City,State,Zip: FAIRFIELD, CA 94533  
**13 ft.** Facility ID: 30071  
 Permitting Agency: SOLANO COUNTY  
 CERSID: Not reported  
 Latitude: 38.2492  
 Longitude: -122.03931

**B13** **SOLANO COUNTY GARAGE STATION 2** **LUST** **S101623603**  
**North** **447 TEXAS ST** **SWEEPS UST** **N/A**  
**< 1/8** **FAIRFIELD, CA 94533** **CA FID UST**  
**0.003 mi.**  
**15 ft.** **Site 9 of 9 in cluster B**

**Relative:** SOLANO CO. LUST:  
**Higher** Name: SOLANO COUNTY AUTOMOTIVE SHOP  
 Address: 447 TEXAS ST  
**Actual:** City,State,Zip: FAIRFIELD, CA 94533  
**13 ft.** Region: SOLANO  
 Facility ID: 30071  
 Facility Status: I  
 Facility Status Desc: Inactive  
 Facility Phone: 707-421-6052  
 Program: 29S  
 Inventory Number: 1

Map ID  
Direction  
Distance  
Elevation

MAP FINDINGS

Site

Database(s)

EDR ID Number  
EPA ID Number

**SOLANO COUNTY GARAGE STATION 2 (Continued)**

**S101623603**

Inventory Type: LOP - Closed Site (128)  
Inventory Description: Not reported  
Last service/permit exp: REVIEW REPORTS / POST REM MONIT  
Last service date: 12/24/2014  
District: SUP-DIST NO 3036  
Inspector: Bernardo, Josuwa  
Call Back: Not reported

**SWEEPS UST:**

Name: SOLANO COUNTY GARAGE STATION 2  
Address: 447 TEXAS ST  
City: FAIRFIELD  
Status: Not reported  
Comp Number: 30071  
Number: Not reported  
Board Of Equalization: Not reported  
Referral Date: Not reported  
Action Date: Not reported  
Created Date: Not reported  
Owner Tank Id: Not reported  
SWRCB Tank Id: 48-000-030071-000001  
Tank Status: Not reported  
Capacity: 4000  
Active Date: Not reported  
Tank Use: M.V. FUEL  
STG: PRODUCT  
Content: REG UNLEADED  
Number Of Tanks: 5

Name: SOLANO COUNTY GARAGE STATION 2  
Address: 447 TEXAS ST  
City: FAIRFIELD  
Status: Not reported  
Comp Number: 30071  
Number: Not reported  
Board Of Equalization: Not reported  
Referral Date: Not reported  
Action Date: Not reported  
Created Date: Not reported  
Owner Tank Id: Not reported  
SWRCB Tank Id: 48-000-030071-000002  
Tank Status: Not reported  
Capacity: 4000  
Active Date: Not reported  
Tank Use: M.V. FUEL  
STG: PRODUCT  
Content: REG UNLEADED  
Number Of Tanks: Not reported

Name: SOLANO COUNTY GARAGE STATION 2  
Address: 447 TEXAS ST  
City: FAIRFIELD  
Status: Not reported  
Comp Number: 30071  
Number: Not reported  
Board Of Equalization: Not reported  
Referral Date: Not reported



Map ID  
Direction  
Distance  
Elevation

MAP FINDINGS

Site

Database(s)

EDR ID Number  
EPA ID Number

**SOLANO COUNTY GARAGE STATION 2 (Continued)**

**S101623603**

Action Date: Not reported  
Created Date: Not reported  
Owner Tank Id: Not reported  
SWRCB Tank Id: 48-000-030071-000003  
Tank Status: Not reported  
Capacity: 6000  
Active Date: Not reported  
Tank Use: M.V. FUEL  
STG: PRODUCT  
Content: REG UNLEADED  
Number Of Tanks: Not reported

Name: SOLANO COUNTY GARAGE STATION 2  
Address: 447 TEXAS ST  
City: FAIRFIELD  
Status: Not reported  
Comp Number: 30071  
Number: Not reported  
Board Of Equalization: Not reported  
Referral Date: Not reported  
Action Date: Not reported  
Created Date: Not reported  
Owner Tank Id: Not reported  
SWRCB Tank Id: 48-000-030071-000004  
Tank Status: Not reported  
Capacity: 500  
Active Date: Not reported  
Tank Use: UNKNOWN  
STG: PRODUCT  
Content: Not reported  
Number Of Tanks: Not reported

Name: SOLANO COUNTY GARAGE STATION 2  
Address: 447 TEXAS ST  
City: FAIRFIELD  
Status: Not reported  
Comp Number: 30071  
Number: Not reported  
Board Of Equalization: Not reported  
Referral Date: Not reported  
Action Date: Not reported  
Created Date: Not reported  
Owner Tank Id: Not reported  
SWRCB Tank Id: 48-000-030071-000005  
Tank Status: Not reported  
Capacity: 10000  
Active Date: Not reported  
Tank Use: M.V. FUEL  
STG: PRODUCT  
Content: REG UNLEADED  
Number Of Tanks: Not reported

Name: SOLANO COUNTY GARAGE STATION 2  
Address: 447 TEXAS ST  
City: FAIRFIELD  
Status: Active  
Comp Number: 30071

Map ID  
Direction  
Distance  
Elevation

MAP FINDINGS

Site

Database(s)

EDR ID Number  
EPA ID Number

**SOLANO COUNTY GARAGE STATION 2 (Continued)**

**S101623603**

Number: 9  
Board Of Equalization: Not reported  
Referral Date: 11-30-93  
Action Date: 05-09-94  
Created Date: 02-29-88  
Owner Tank Id: Not reported  
SWRCB Tank Id: 48-000-030071-000006  
Tank Status: A  
Capacity: 10000  
Active Date: 05-05-93  
Tank Use: M.V. FUEL  
STG: P  
Content: REG UNLEADED  
Number Of Tanks: 1

**CA FID UST:**

Facility ID: 48000478  
Regulated By: UTNKA  
Regulated ID: 00036955  
Cortese Code: Not reported  
SIC Code: Not reported  
Facility Phone: 7074296685  
Mail To: Not reported  
Mailing Address: 3255 N TEXAS ST  
Mailing Address 2: Not reported  
Mailing City,St,Zip: FAIRFIELD 94533  
Contact: Not reported  
Contact Phone: Not reported  
DUNs Number: Not reported  
NPDES Number: Not reported  
EPA ID: Not reported  
Comments: Not reported  
Status: Active

**C14  
WNW  
< 1/8  
0.004 mi.  
23 ft.**

**FACILITIES OPERATIONS  
600 UNION AVE  
FAIRFIELD, CA 94533**

**RCRA NonGen / NLR 1024822688  
CAL000341355**

**Site 1 of 5 in cluster C**

**Relative:  
Higher  
Actual:  
13 ft.**

RCRA NonGen / NLR:  
Date Form Received by Agency: 20090316  
Handler Name: FACILITIES OPERATIONS  
Handler Address: 600 UNION AVE  
Handler City,State,Zip: FAIRFIELD, CA 94533-6369  
EPA ID: CAL000341355  
Contact Name: DEBBIE BARNGRAFF  
Contact Address: 675 TEXAS ST., STE. 2500  
Contact City,State,Zip: FAIRFIELD, CA 94533  
Contact Telephone: 707-784-2521  
Contact Fax: Not reported  
Contact Email: DABARNGRAFF@SOLANOCOUNTY.COM  
Contact Title: Not reported  
EPA Region: 09  
Land Type: Not reported  
Federal Waste Generator Description: Not a generator, verified  
Non-Notifier: Not reported

Map ID  
 Direction  
 Distance  
 Elevation

MAP FINDINGS

Site

Database(s)

EDR ID Number  
 EPA ID Number

**FACILITIES OPERATIONS (Continued)**

**1024822688**

Biennial Report Cycle:	Not reported
Accessibility:	Not reported
Active Site Indicator:	Handler Activities
State District Owner:	Not reported
State District:	Not reported
Mailing Address:	675 TEXAS ST., STE. 2500
Mailing City, State, Zip:	FAIRFIELD, CA 94533-0000
Owner Name:	FACILITIES OPERATIONS
Owner Type:	Other
Operator Name:	DEBBIE BARNGRAFF
Operator Type:	Other
Short-Term Generator Activity:	No
Importer Activity:	No
Mixed Waste Generator:	No
Transporter Activity:	No
Transfer Facility Activity:	No
Recycler Activity with Storage:	No
Small Quantity On-Site Burner Exemption:	No
Smelting Melting and Refining Furnace Exemption:	No
Underground Injection Control:	No
Off-Site Waste Receipt:	No
Universal Waste Indicator:	Yes
Universal Waste Destination Facility:	Yes
Federal Universal Waste:	No
Active Site Fed-Reg Treatment Storage and Disposal Facility:	Not reported
Active Site Converter Treatment storage and Disposal Facility:	Not reported
Active Site State-Reg Treatment Storage and Disposal Facility:	Not reported
Active Site State-Reg Handler:	---
Federal Facility Indicator:	Not reported
Hazardous Secondary Material Indicator:	N
Sub-Part K Indicator:	Not reported
Commercial TSD Indicator:	No
Treatment Storage and Disposal Type:	Not reported
2018 GPRA Permit Baseline:	Not on the Baseline
2018 GPRA Renewals Baseline:	Not on the Baseline
Permit Renewals Workload Universe:	Not reported
Permit Workload Universe:	Not reported
Permit Progress Universe:	Not reported
Post-Closure Workload Universe:	Not reported
Closure Workload Universe:	Not reported
202 GPRA Corrective Action Baseline:	No
Corrective Action Workload Universe:	No
Subject to Corrective Action Universe:	No
Non-TSDs Where RCRA CA has Been Imposed Universe:	No
TSDs Potentially Subject to CA Under 3004 (u)/(v) Universe:	No
TSDs Only Subject to CA under Discretionary Auth Universe:	No
Corrective Action Priority Ranking:	No NCAPS ranking
Environmental Control Indicator:	No
Institutional Control Indicator:	No
Human Exposure Controls Indicator:	N/A
Groundwater Controls Indicator:	N/A
Operating TSD Universe:	Not reported
Full Enforcement Universe:	Not reported
Significant Non-Complier Universe:	No
Unaddressed Significant Non-Complier Universe:	No
Addressed Significant Non-Complier Universe:	No
Significant Non-Complier With a Compliance Schedule Universe:	No

Map ID  
Direction  
Distance  
Elevation

MAP FINDINGS

Site

Database(s)

EDR ID Number  
EPA ID Number

**FACILITIES OPERATIONS (Continued)**

**1024822688**

Financial Assurance Required: Not reported  
Handler Date of Last Change: 20180905  
Recognized Trader-Importer: No  
Recognized Trader-Exporter: No  
Importer of Spent Lead Acid Batteries: No  
Exporter of Spent Lead Acid Batteries: No  
Recycler Activity Without Storage: No  
Manifest Broker: No  
Sub-Part P Indicator: No

Handler - Owner Operator:

Owner/Operator Indicator: Operator  
Owner/Operator Name: DEBBIE BARNGRAFF  
Legal Status: Other  
Date Became Current: Not reported  
Date Ended Current: Not reported  
Owner/Operator Address: 675 TEXAS ST., STE. 2500  
Owner/Operator City,State,Zip: FAIRFIELD, CA 94533  
Owner/Operator Telephone: 707-784-2521  
Owner/Operator Telephone Ext: Not reported  
Owner/Operator Fax: Not reported  
Owner/Operator Email: Not reported

Owner/Operator Indicator: Owner  
Owner/Operator Name: FACILITIES OPERATIONS  
Legal Status: Other  
Date Became Current: Not reported  
Date Ended Current: Not reported  
Owner/Operator Address: 675 TEXAS ST., STE. 2500  
Owner/Operator City,State,Zip: FAIRFIELD, CA 94533-0000  
Owner/Operator Telephone: 707-784-6335  
Owner/Operator Telephone Ext: Not reported  
Owner/Operator Fax: Not reported  
Owner/Operator Email: Not reported

Historic Generators:

Receive Date: 20090316  
Handler Name: FACILITIES OPERATIONS  
Federal Waste Generator Description: Not a generator, verified  
State District Owner: Not reported  
Large Quantity Handler of Universal Waste: No  
Recognized Trader Importer: No  
Recognized Trader Exporter: No  
Spent Lead Acid Battery Importer: No  
Spent Lead Acid Battery Exporter: No  
Current Record: Yes  
Non Storage Recycler Activity: Not reported  
Electronic Manifest Broker: Not reported

List of NAICS Codes and Descriptions:

NAICS Code: 92119  
NAICS Description: OTHER GENERAL GOVERNMENT SUPPORT

Facility Has Received Notices of Violations:

Map ID  
 Direction  
 Distance  
 Elevation

MAP FINDINGS

Site

Database(s)

EDR ID Number  
 EPA ID Number

**FACILITIES OPERATIONS (Continued)**

**1024822688**

Violations: No Violations Found

Evaluation Action Summary:  
 Evaluations: No Evaluations Found

**C15  
 WNW  
 < 1/8  
 0.004 mi.  
 23 ft.**

**JUDICIAL COUNCIL OF CALIFORNIA  
 600 UNION AVE  
 FAIRFIELD, CA 94533**

**Site 2 of 5 in cluster C**

**RCRA NonGen / NLR**

**1026165313  
 CAC003065331**

**Relative:  
 Higher  
 Actual:  
 13 ft.**

RCRA NonGen / NLR:  
 Date Form Received by Agency: 20200504  
 Handler Name: JUDICIAL COUNCIL OF CALIFORNIA  
 Handler Address: 600 UNION AVE  
 Handler City,State,Zip: FAIRFIELD, CA 94533-6369  
 EPA ID: CAC003065331  
 Contact Name: H. IORGA - JUDICIAL COUNCIL OF CA  
 Contact Address: 2860 GATEWAY OAKS DR  
 Contact City,State,Zip: SACRAMENTO, CA 95833-3508  
 Contact Telephone: 916-263-1541  
 Contact Fax: Not reported  
 Contact Email: EHS@JUD.CA.GOV  
 Contact Title: Not reported  
 EPA Region: 09  
 Land Type: Not reported  
 Federal Waste Generator Description: Not a generator, verified  
 Non-Notifier: Not reported  
 Biennial Report Cycle: Not reported  
 Accessibility: Not reported  
 Active Site Indicator: Not reported  
 State District Owner: Not reported  
 State District: Not reported  
 Mailing Address: 2860 GATEWAY OAKS DR  
 Mailing City,State,Zip: SACRAMENTO, CA 95833-3508  
 Owner Name: JUDICIAL COUNCIL OF CALIFORNIA  
 Owner Type: Other  
 Operator Name: H. IORGA - JUDICIAL COUNCIL OF CA  
 Operator Type: Other  
 Short-Term Generator Activity: No  
 Importer Activity: No  
 Mixed Waste Generator: No  
 Transporter Activity: No  
 Transfer Facility Activity: No  
 Recycler Activity with Storage: No  
 Small Quantity On-Site Burner Exemption: No  
 Smelting Melting and Refining Furnace Exemption: No  
 Underground Injection Control: No  
 Off-Site Waste Receipt: No  
 Universal Waste Indicator: No  
 Universal Waste Destination Facility: No  
 Federal Universal Waste: No  
 Active Site Fed-Reg Treatment Storage and Disposal Facility: Not reported  
 Active Site Converter Treatment storage and Disposal Facility: Not reported  
 Active Site State-Reg Treatment Storage and Disposal Facility: Not reported  
 Active Site State-Reg Handler: ---



Map ID  
 Direction  
 Distance  
 Elevation

MAP FINDINGS

Site

Database(s)

EDR ID Number  
 EPA ID Number

**JUDICIAL COUNCIL OF CALIFORNIA (Continued)**

**1026165313**

Federal Facility Indicator:	Not reported
Hazardous Secondary Material Indicator:	N
Sub-Part K Indicator:	Not reported
Commercial TSD Indicator:	No
Treatment Storage and Disposal Type:	Not reported
2018 GPRA Permit Baseline:	Not on the Baseline
2018 GPRA Renewals Baseline:	Not on the Baseline
Permit Renewals Workload Universe:	Not reported
Permit Workload Universe:	Not reported
Permit Progress Universe:	Not reported
Post-Closure Workload Universe:	Not reported
Closure Workload Universe:	Not reported
202 GPRA Corrective Action Baseline:	No
Corrective Action Workload Universe:	No
Subject to Corrective Action Universe:	No
Non-TSDFs Where RCRA CA has Been Imposed Universe:	No
TSDFs Potentially Subject to CA Under 3004 (u)/(v) Universe:	No
TSDFs Only Subject to CA under Discretionary Auth Universe:	No
Corrective Action Priority Ranking:	No NCAPS ranking
Environmental Control Indicator:	No
Institutional Control Indicator:	No
Human Exposure Controls Indicator:	N/A
Groundwater Controls Indicator:	N/A
Operating TSDF Universe:	Not reported
Full Enforcement Universe:	Not reported
Significant Non-Complier Universe:	No
Unaddressed Significant Non-Complier Universe:	No
Addressed Significant Non-Complier Universe:	No
Significant Non-Complier With a Compliance Schedule Universe:	No
Financial Assurance Required:	Not reported
Handler Date of Last Change:	20200515
Recognized Trader-Importer:	No
Recognized Trader-Exporter:	No
Importer of Spent Lead Acid Batteries:	No
Exporter of Spent Lead Acid Batteries:	No
Recycler Activity Without Storage:	No
Manifest Broker:	No
Sub-Part P Indicator:	No

Handler - Owner Operator:

Owner/Operator Indicator:	Owner
Owner/Operator Name:	JUDICIAL COUNCIL OF CALIFORNIA
Legal Status:	Other
Date Became Current:	Not reported
Date Ended Current:	Not reported
Owner/Operator Address:	2860 GATEWAY OAKS DR
Owner/Operator City,State,Zip:	SACRAMENTO, CA 95833-3508
Owner/Operator Telephone:	888-225-3583
Owner/Operator Telephone Ext:	Not reported
Owner/Operator Fax:	Not reported
Owner/Operator Email:	Not reported

Owner/Operator Indicator:	Operator
Owner/Operator Name:	H. IORGA - JUDICIAL COUNCIL OF CA
Legal Status:	Other
Date Became Current:	Not reported

Map ID  
Direction  
Distance  
Elevation

MAP FINDINGS

Site

Database(s)

EDR ID Number  
EPA ID Number

**JUDICIAL COUNCIL OF CALIFORNIA (Continued)**

**1026165313**

Date Ended Current: Not reported  
Owner/Operator Address: 2860 GATEWAY OAKS DR  
Owner/Operator City,State,Zip: SACRAMENTO, CA 95833-3508  
Owner/Operator Telephone: 916-263-1541  
Owner/Operator Telephone Ext: Not reported  
Owner/Operator Fax: Not reported  
Owner/Operator Email: Not reported

Historic Generators:

Receive Date: 20200504  
Handler Name: JUDICIAL COUNCIL OF CALIFORNIA  
Federal Waste Generator Description: Not a generator, verified  
State District Owner: Not reported  
Large Quantity Handler of Universal Waste: No  
Recognized Trader Importer: No  
Recognized Trader Exporter: No  
Spent Lead Acid Battery Importer: No  
Spent Lead Acid Battery Exporter: No  
Current Record: Yes  
Non Storage Recycler Activity: Not reported  
Electronic Manifest Broker: Not reported

List of NAICS Codes and Descriptions:

NAICS Code: 922110  
NAICS Description: COURTS

Facility Has Received Notices of Violations:

Violations: No Violations Found

Evaluation Action Summary:

Evaluations: No Evaluations Found

**C16**  
**WNW**  
**< 1/8**  
**0.004 mi.**  
**23 ft.**

**HALL OF JUSTICE**  
**600 UNION AVENUE**  
**FAIRFIELD, CA 92504**

**Notify 65** **S100235911**  
**N/A**

**Site 3 of 5 in cluster C**

**Relative:**  
**Higher**  
**Actual:**  
**13 ft.**

NOTIFY 65:  
Name: HALL OF JUSTICE  
Address: 600 UNION AVENUE  
City,State,Zip: FAIRFIELD, CA 92504  
Date Reported: Not reported  
Staff Initials: Not reported  
Board File Number: Not reported  
Facility Type: Not reported  
Discharge Date: Not reported  
Issue Date: Not reported  
Incident Description: Not reported  
Global ID: Not reported  
Status: Not reported

Map ID  
 Direction  
 Distance  
 Elevation

MAP FINDINGS

Site

Database(s)

EDR ID Number  
 EPA ID Number

**C17**  
**WNW**  
**< 1/8**  
**0.004 mi.**  
**23 ft.**

**HALL OF JUSTICE, JCC , 48-A1,  
 600 UNION AVE.  
 FAIRFIELD, CA 94533**

**RCRA NonGen / NLR**

**1026823002**  
**CAC003135983**

**Site 4 of 5 in cluster C**

**Relative:  
 Higher**

RCRA NonGen / NLR:

**Actual:  
 13 ft.**

Date Form Received by Agency:	20210825
Handler Name:	HALL OF JUSTICE, JCC , 48-A1,
Handler Address:	600 UNION AVE.
Handler City,State,Zip:	FAIRFIELD, CA 94533
EPA ID:	CAC003135983
Contact Name:	SHIRLEY SAVAGE
Contact Address:	2860 GATEWAY OAKS DR
Contact City,State,Zip:	SACRAMENTO, CA 95833
Contact Telephone:	916-643-4605
Contact Fax:	Not reported
Contact Email:	EHS@JUD.CA.GOV
Contact Title:	Not reported
EPA Region:	09
Land Type:	Not reported
Federal Waste Generator Description:	Not a generator, verified
Non-Notifier:	Not reported
Biennial Report Cycle:	Not reported
Accessibility:	Not reported
Active Site Indicator:	Not reported
State District Owner:	Not reported
State District:	Not reported
Mailing Address:	2860 GATEWAY OAKS DR
Mailing City,State,Zip:	SACRAMENTO, CA 95833
Owner Name:	JUDICIAL COUNCIL OF CA
Owner Type:	Other
Operator Name:	SHIRLEY SAVAGE
Operator Type:	Other
Short-Term Generator Activity:	No
Importer Activity:	No
Mixed Waste Generator:	No
Transporter Activity:	No
Transfer Facility Activity:	No
Recycler Activity with Storage:	No
Small Quantity On-Site Burner Exemption:	No
Smelting Melting and Refining Furnace Exemption:	No
Underground Injection Control:	No
Off-Site Waste Receipt:	No
Universal Waste Indicator:	No
Universal Waste Destination Facility:	No
Federal Universal Waste:	No
Active Site Fed-Reg Treatment Storage and Disposal Facility:	Not reported
Active Site Converter Treatment storage and Disposal Facility:	Not reported
Active Site State-Reg Treatment Storage and Disposal Facility:	Not reported
Active Site State-Reg Handler:	---
Federal Facility Indicator:	Not reported
Hazardous Secondary Material Indicator:	N
Sub-Part K Indicator:	Not reported
Commercial TSD Indicator:	No
Treatment Storage and Disposal Type:	Not reported
2018 GPRA Permit Baseline:	Not on the Baseline
2018 GPRA Renewals Baseline:	Not on the Baseline
Permit Renewals Workload Universe:	Not reported

Map ID  
 Direction  
 Distance  
 Elevation

MAP FINDINGS

Site

Database(s)

EDR ID Number  
 EPA ID Number

**HALL OF JUSTICE, JCC , 48-A1, (Continued)**

**1026823002**

Permit Workload Universe:	Not reported
Permit Progress Universe:	Not reported
Post-Closure Workload Universe:	Not reported
Closure Workload Universe:	Not reported
202 GPRA Corrective Action Baseline:	No
Corrective Action Workload Universe:	No
Subject to Corrective Action Universe:	No
Non-TSDFs Where RCRA CA has Been Imposed Universe:	No
TSDFs Potentially Subject to CA Under 3004 (u)/(v) Universe:	No
TSDFs Only Subject to CA under Discretionary Auth Universe:	No
Corrective Action Priority Ranking:	No NCAPS ranking
Environmental Control Indicator:	No
Institutional Control Indicator:	No
Human Exposure Controls Indicator:	N/A
Groundwater Controls Indicator:	N/A
Operating TSDF Universe:	Not reported
Full Enforcement Universe:	Not reported
Significant Non-Complier Universe:	No
Unaddressed Significant Non-Complier Universe:	No
Addressed Significant Non-Complier Universe:	No
Significant Non-Complier With a Compliance Schedule Universe:	No
Financial Assurance Required:	Not reported
Handler Date of Last Change:	20210825
Recognized Trader-Importer:	No
Recognized Trader-Exporter:	No
Importer of Spent Lead Acid Batteries:	No
Exporter of Spent Lead Acid Batteries:	No
Recycler Activity Without Storage:	No
Manifest Broker:	No
Sub-Part P Indicator:	No

Handler - Owner Operator:

Owner/Operator Indicator:	Operator
Owner/Operator Name:	SHIRLEY SAVAGE
Legal Status:	Other
Date Became Current:	Not reported
Date Ended Current:	Not reported
Owner/Operator Address:	2860 GATEWAY OAKS DR
Owner/Operator City,State,Zip:	SACRAMENTO, CA 95833
Owner/Operator Telephone:	916-643-4605
Owner/Operator Telephone Ext:	Not reported
Owner/Operator Fax:	Not reported
Owner/Operator Email:	Not reported

Owner/Operator Indicator:	Owner
Owner/Operator Name:	JUDICIAL COUNCIL OF CA
Legal Status:	Other
Date Became Current:	Not reported
Date Ended Current:	Not reported
Owner/Operator Address:	2860 GATEWAY OAKS DR
Owner/Operator City,State,Zip:	SACRAMENTO, CA 95833
Owner/Operator Telephone:	916-643-4605
Owner/Operator Telephone Ext:	Not reported
Owner/Operator Fax:	Not reported
Owner/Operator Email:	Not reported

Map ID  
Direction  
Distance  
Elevation

MAP FINDINGS

Site

Database(s)

EDR ID Number  
EPA ID Number

**HALL OF JUSTICE, JCC , 48-A1, (Continued)**

**1026823002**

Historic Generators:

Receive Date: 20210825  
Handler Name: HALL OF JUSTICE, JCC , 48-A1,  
Federal Waste Generator Description: Not a generator, verified  
State District Owner: Not reported  
Large Quantity Handler of Universal Waste: No  
Recognized Trader Importer: No  
Recognized Trader Exporter: No  
Spent Lead Acid Battery Importer: No  
Spent Lead Acid Battery Exporter: No  
Current Record: Yes  
Non Storage Recycler Activity: No  
Electronic Manifest Broker: No

List of NAICS Codes and Descriptions:

NAICS Code: 922110  
NAICS Description: COURTS

Facility Has Received Notices of Violations:

Violations: No Violations Found

Evaluation Action Summary:

Evaluations: No Evaluations Found

**C18**  
**WSW**  
**< 1/8**  
**0.005 mi.**  
**25 ft.**

**SOLANO COUNTY HALL OF JUSTICE -**  
**530 UNION AVE**  
**FAIRFIELD, CA 94533**  
**Site 5 of 5 in cluster C**

**UST U004136847**  
**N/A**

**Relative:**  
**Higher**  
**Actual:**  
**11 ft.**

SOLANO CO. UST:  
Name: SOLANO COUNTY HALL OF JUSTICE -  
Address: 530 UNION AVE  
City,State,Zip: FAIRFIELD, CA 94533  
Facility Id: 300903  
Facility Status: Inactive  
Decode for Facility Status: Closed  
Facility Phone: Not reported  
  
Inventory Number: 1  
Inventory Type: Municipal Government (178)  
Inventory Description: DIESEL  
Permit Expire/Last Service: LETTER/REPORT WRITING \* Missing \*  
Last Service Date: 8/24/2004  
District: SUP-DIST NO 3030  
Inspector: Dye, Andy

UST:

Name: LAW & JUSTICE BLDG.- SOLANO COUNTY  
Address: 530 UNION AVE  
City,State,Zip: FAIRFIELD, CA 94533  
Facility ID: 48-000-300903  
Permitting Agency: Solano County Environmental Health  
CERSID: 10400587



Map ID  
Direction  
Distance  
Elevation

MAP FINDINGS

Site

Database(s)

EDR ID Number  
EPA ID Number

**SOLANO COUNTY HALL OF JUSTICE - (Continued)**

**U004136847**

Latitude: 38.24745  
Longitude: -122.04049

**D19**  
**WSW**  
**< 1/8**  
**0.005 mi.**  
**25 ft.**

**SOLANO COUNTY CO-GEN**  
**500 UNION AVE # B**  
**FAIRFIELD, CA 94533**

**LUST S106114290**  
**N/A**

**Site 1 of 8 in cluster D**

**Relative:**  
**Higher**  
**Actual:**  
**11 ft.**

SOLANO CO. LUST:  
Name: SOLANO COUNTY CO-GEN  
Address: 500 UNION AVE # B  
City,State,Zip: FAIRFIELD, CA 94533  
Region: SOLANO  
Facility ID: 30123  
Facility Status: I  
Facility Status Desc: Inactive  
Facility Phone: Not reported  
Program: 29S  
Inventory Number: 1  
Inventory Type: SLIC - Closed Site (138)  
Inventory Description: Ref Date 7/20/98  
Last service/permit exp: Not reported  
Last service date: Not reported  
District: SUP-DIST NO 3036  
Inspector: Bernardo, Josuwa  
Call Back: Not reported

Name: SOLANO COUNTY CO-GEN  
Address: 500 UNION AVE # B  
City,State,Zip: FAIRFIELD, CA 94533  
Region: SOLANO  
Facility ID: 30123  
Facility Status: I  
Facility Status Desc: Inactive  
Facility Phone: Not reported  
Program: 29S  
Inventory Number: 2  
Inventory Type: SLIC - Closed Site (138)  
Inventory Description: Non LOP Closed Site Ref 4/21/98  
Last service/permit exp: Not reported  
Last service date: Not reported  
District: SUP-DIST NO 3036  
Inspector: Bernardo, Josuwa  
Call Back: Not reported

**D20**  
**WSW**  
**< 1/8**  
**0.005 mi.**  
**25 ft.**

**SOLANO COUNTY JAIL**  
**500 UNION AVE # A**  
**FAIRFIELD, CA 94533**

**UST U004136844**  
**N/A**

**Site 2 of 8 in cluster D**

**Relative:**  
**Higher**  
**Actual:**  
**11 ft.**

SOLANO CO. UST:  
Name: SOLANO COUNTY JAIL  
Address: 500 UNION AVE # A  
City,State,Zip: FAIRFIELD, CA 94533

Map ID  
Direction  
Distance  
Elevation

MAP FINDINGS

Site

Database(s)

EDR ID Number  
EPA ID Number

**SOLANO COUNTY JAIL (Continued)**

**U004136844**

Facility Id: 30120  
Facility Status: Inactive  
Decode for Facility Status: Closed  
Facility Phone: 707-421-6335  
  
Inventory Number: 1  
Inventory Type: Municipal Government (178)  
Inventory Description: Not reported  
Permit Expire/Last Service: OUT OF BUSINESS 05/31/20, 05/31/20  
Last Service Date: 1/14/2020  
District: SUP-DIST NO 3030  
Inspector: Dye, Andy

**D21  
WSW  
< 1/8  
0.005 mi.  
25 ft.**

**FAIRFIELD HALL OF JUSTICE  
500 UNION AVE  
FAIRFIELD, CA 94533**

**LUST S103066035  
Cortese N/A  
HIST CORTESE  
CERS**

**Site 3 of 8 in cluster D**

**Relative:  
Higher  
Actual:  
11 ft.**

**LUST:**  
Name: FAIRFIELD HALL OF JUSTICE  
Address: 500 UNION AVE  
City,State,Zip: FAIRFIELD, CA 94533  
Lead Agency: SOLANO COUNTY LOP  
Case Type: LUST Cleanup Site  
Geo Track: [http://geotracker.waterboards.ca.gov/profile\\_report.asp?global\\_id=T0609500083](http://geotracker.waterboards.ca.gov/profile_report.asp?global_id=T0609500083)  
Global Id: T0609500083  
Latitude: 38.247071  
Longitude: -122.0405139  
Status: Completed - Case Closed  
Status Date: 07/20/1998  
Case Worker: Not reported  
RB Case Number: 48-0090  
Local Agency: SOLANO COUNTY  
File Location: Not reported  
Local Case Number: 30123  
Potential Media Affect: Other Groundwater (uses other than drinking water)  
Potential Contaminants of Concern: Gasoline  
Site History: Not reported

**LUST:**  
Global Id: T0609500083  
Contact Type: Local Agency Caseworker  
Contact Name: SOLANO COUNTY  
Organization Name: SOLANO COUNTY  
Address: 675 TEXAS STREET, SUITE 2500  
City: FAIRFIELD  
Email: Not reported  
Phone Number: Not reported

**LUST:**  
Global Id: T0609500083  
Action Type: Other  
Date: 10/27/1988  
Action: Leak Stopped  
  
Global Id: T0609500083  
Action Type: Other

Map ID  
Direction  
Distance  
Elevation

MAP FINDINGS

Site

Database(s)

EDR ID Number  
EPA ID Number

**FAIRFIELD HALL OF JUSTICE (Continued)**

**S103066035**

Date: 10/27/1988  
Action: Leak Discovery

Global Id: T0609500083  
Action Type: Other  
Date: 10/27/1988  
Action: Leak Reported

**LUST:**

Global Id: T0609500083  
Status: Open - Case Begin Date  
Status Date: 10/07/1988

Global Id: T0609500083  
Status: Open - Site Assessment  
Status Date: 10/07/1988

Global Id: T0609500083  
Status: Open - Site Assessment  
Status Date: 01/30/1992

Global Id: T0609500083  
Status: Completed - Case Closed  
Status Date: 07/20/1998

**LUST REG 2:**

Region: 2  
Facility Id: 48-0090  
Facility Status: Case Closed  
Case Number: 30123  
How Discovered: Tank Closure  
Leak Cause: Structure Failure  
Leak Source: Tank  
Date Leak Confirmed: Not reported  
Oversight Program: LUST  
Prelim. Site Assessment Workplan Submitted: Not reported  
Preliminary Site Assessment Began: 10/7/1988  
Pollution Characterization Began: 1/30/1992  
Pollution Remediation Plan Submitted: Not reported  
Date Remediation Action Underway: Not reported  
Date Post Remedial Action Monitoring Began: Not reported

**CORTESE:**

Name: FAIRFIELD HALL OF JUSTICE  
Address: 500 UNION AVE  
City,State,Zip: FAIRFIELD, CA 94533  
Region: CORTESE  
Envirostor Id: Not reported  
Global ID: T0609500083  
Site/Facility Type: LUST CLEANUP SITE  
Cleanup Status: COMPLETED - CASE CLOSED  
Status Date: Not reported  
Site Code: Not reported  
Latitude: Not reported  
Longitude: Not reported

Map ID  
Direction  
Distance  
Elevation

MAP FINDINGS

Site

Database(s)

EDR ID Number  
EPA ID Number

**FAIRFIELD HALL OF JUSTICE (Continued)**

**S103066035**

Owner: Not reported  
Enf Type: Not reported  
Swat R: Not reported  
Flag: active  
Order No: Not reported  
Waste Discharge System No: Not reported  
Effective Date: Not reported  
Region 2: Not reported  
WID Id: Not reported  
Solid Waste Id No: Not reported  
Waste Management Uit Name: Not reported  
File Name: Active Open

**HIST CORTESE:**

edr\_fname: FAIRFIELD HALL OF JUSTICE  
edr\_fadd1: 500 UNION  
City,State,Zip: FAIRFIELD, CA  
Region: CORTESE  
Facility County Code: 48  
Reg By: LTNKA  
Reg Id: 48-0090

**CERS:**

Name: FAIRFIELD HALL OF JUSTICE  
Address: 500 UNION AVE  
City,State,Zip: FAIRFIELD, CA 94533  
Site ID: 225057  
CERS ID: T0609500083  
CERS Description: Leaking Underground Storage Tank Cleanup Site

**Affiliation:**

Affiliation Type Desc: Local Agency Caseworker  
Entity Name: SOLANO COUNTY - SOLANO COUNTY  
Entity Title: Not reported  
Affiliation Address: 675 TEXAS STREET, SUITE 2500  
Affiliation City: FAIRFIELD  
Affiliation State: CA  
Affiliation Country: Not reported  
Affiliation Zip: Not reported  
Affiliation Phone: ,

**D22**  
**WSW**  
**< 1/8**  
**0.005 mi.**  
**25 ft.**

**SOLANO COUNTY JUSTICE CENTER**  
**500 UNION AVE B**  
**FAIRFIELD, CA 94533**  
**Site 4 of 8 in cluster D**

**SWEEPS UST S106932350**  
**N/A**

**Relative:**  
**Higher**  
**Actual:**  
**11 ft.**

**SWEEPS UST:**  
Name: SOLANO COUNTY JUSTICE CENTER  
Address: 500 UNION AVE B  
City: FAIRFIELD  
Status: Not reported  
Comp Number: 30123  
Number: Not reported  
Board Of Equalization: Not reported  
Referral Date: Not reported

Map ID  
Direction  
Distance  
Elevation

MAP FINDINGS

Site

Database(s)

EDR ID Number  
EPA ID Number

**SOLANO COUNTY JUSTICE CENTER (Continued)**

**S106932350**

Action Date: Not reported  
Created Date: Not reported  
Owner Tank Id: Not reported  
SWRCB Tank Id: 48-000-030123-000001  
Tank Status: Not reported  
Capacity: 1  
Active Date: Not reported  
Tank Use: UNKNOWN  
STG: PRODUCT  
Content: Not reported  
Number Of Tanks: 1

**D23**  
**WSW**  
**< 1/8**  
**0.005 mi.**  
**25 ft.**

**SOLANO COUNTY LAW & JUSTICE**  
**500 UNION AVE A**  
**FAIRFIELD, CA 94533**

**SWEEPS UST** **S106932351**  
**N/A**

**Site 5 of 8 in cluster D**

**Relative:**  
**Higher**

**SWEEPS UST:**

**Actual:**  
**11 ft.**

Name: SOLANO COUNTY LAW & JUSTICE  
Address: 500 UNION AVE A  
City: FAIRFIELD  
Status: Active  
Comp Number: 30120  
Number: 9  
Board Of Equalization: Not reported  
Referral Date: 12-15-93  
Action Date: 03-07-94  
Created Date: 01-23-92  
Owner Tank Id: Not reported  
SWRCB Tank Id: 48-000-030120-000001  
Tank Status: A  
Capacity: 2385  
Active Date: 12-15-93  
Tank Use: M.V. FUEL  
STG: P  
Content: DIESEL  
Number Of Tanks: 1

**D24**  
**WSW**  
**< 1/8**  
**0.005 mi.**  
**25 ft.**

**SOLANO COUNTY JUSTICE CENTER**  
**500 UNION AVE**  
**FAIRFIELD, CA 94533**

**CA FID UST** **S101594954**  
**N/A**

**Site 6 of 8 in cluster D**

**Relative:**  
**Higher**

**CA FID UST:**

**Actual:**  
**11 ft.**

Facility ID: 48000109  
Regulated By: UTKI  
Regulated ID: Not reported  
Cortese Code: Not reported  
SIC Code: Not reported  
Facility Phone: Not reported  
Mail To: Not reported  
Mailing Address: 500 UNION AVE  
Mailing Address 2: Not reported  
Mailing City,St,Zip: FAIRFIELD 94533



Map ID  
Direction  
Distance  
Elevation

MAP FINDINGS

Site

Database(s)

EDR ID Number  
EPA ID Number

**SOLANO COUNTY JUSTICE CENTER (Continued)**

**S101594954**

Contact: Not reported  
Contact Phone: Not reported  
DUNs Number: Not reported  
NPDES Number: Not reported  
EPA ID: Not reported  
Comments: Not reported  
Status: Inactive

Facility ID: 48000109  
Regulated By: UTNKA  
Regulated ID: Not reported  
Cortese Code: Not reported  
SIC Code: Not reported  
Facility Phone: Not reported  
Mail To: Not reported  
Mailing Address: 500 UNION AVE  
Mailing Address 2: Not reported  
Mailing City,St,Zip: FAIRFIELD 94533  
Contact: Not reported  
Contact Phone: Not reported  
DUNs Number: Not reported  
NPDES Number: Not reported  
EPA ID: Not reported  
Comments: Not reported  
Status: Active

**D25**  
**WSW**  
**< 1/8**  
**0.005 mi.**  
**25 ft.**

**SOLANO COUNTY LAW & JUSTICE**  
**500 UNION AVE**  
**FAIRFIELD, CA 94533**  
**Site 7 of 8 in cluster D**

**UST U003641390**  
**N/A**

**Relative:**  
**Higher**  
**Actual:**  
**11 ft.**

UST:  
Name: SOLANO COUNTY LAW & JUSTICE  
Address: 500 UNION AVE  
City,State,Zip: FAIRFIELD, CA 94533  
Facility ID: 30120  
Permitting Agency: SOLANO COUNTY  
CERSID: Not reported  
Latitude: 38.24714  
Longitude: -122.04052

**D26**  
**WSW**  
**< 1/8**  
**0.005 mi.**  
**25 ft.**

**SOLANO COUNTY CO-GEN**  
**500 UNION AVE # B**  
**FAIRFIELD, CA 94533**  
**Site 8 of 8 in cluster D**

**UST U004136845**  
**N/A**

**Relative:**  
**Higher**  
**Actual:**  
**11 ft.**

SOLANO CO. UST:  
Name: SOLANO COUNTY CO-GEN  
Address: 500 UNION AVE # B  
City,State,Zip: FAIRFIELD, CA 94533  
Facility Id: 30123  
Facility Status: Inactive  
Decode for Facility Status: Closed  
Facility Phone: Not reported

Map ID  
 Direction  
 Distance  
 Elevation

MAP FINDINGS

Site

Database(s)

EDR ID Number  
 EPA ID Number

**SOLANO COUNTY CO-GEN (Continued)**

**U004136845**

Inventory Number: 1  
 Inventory Type: Underground Storage Tank (1)  
 Inventory Description: Not reported  
 Permit Expire/Last Service: BOS REQUESTED ACTIVITY  
 Last Service Date: 5/7/2003  
 District: SUP-DIST NO 3030  
 Inspector: Dye, Andy

**E27**  
**East**  
**< 1/8**  
**0.008 mi.**  
**42 ft.**

**FACILITIES OPERATIONS**  
**512 CLAY ST**  
**FAIRFIELD, CA 94533**

**RCRA NonGen / NLR**

**1024815780**  
**CAL000314996**

**Site 1 of 6 in cluster E**

**Relative:**  
**Higher**  
**Actual:**  
**11 ft.**

RCRA NonGen / NLR:		
Date Form Received by Agency:		20070104
Handler Name:	FACILITIES OPERATIONS	
Handler Address:		512 CLAY ST
Handler City,State,Zip:		FAIRFIELD, CA 94533-5625
EPA ID:		CAL000314996
Contact Name:		DEBBIE BARNGRAFF
Contact Address:		675 TEXAS ST., STE. 2500
Contact City,State,Zip:		FAIRFIELD, CA 94533
Contact Telephone:		707-784-2521
Contact Fax:		Not reported
Contact Email:		DABARNGRAFF@SOLANOCOUNTY.COM
Contact Title:		Not reported
EPA Region:		09
Land Type:		Not reported
Federal Waste Generator Description:		Not a generator, verified
Non-Notifier:		Not reported
Biennial Report Cycle:		Not reported
Accessibility:		Not reported
Active Site Indicator:		Handler Activities
State District Owner:		Not reported
State District:		Not reported
Mailing Address:		675 TEXAS ST., STE. 2500
Mailing City,State,Zip:		FAIRFIELD, CA 94533-0000
Owner Name:		FACILITIES OPERATIONS
Owner Type:		Other
Operator Name:		DEBBIE BARNGRAFF
Operator Type:		Other
Short-Term Generator Activity:		No
Importer Activity:		No
Mixed Waste Generator:		No
Transporter Activity:		No
Transfer Facility Activity:		No
Recycler Activity with Storage:		No
Small Quantity On-Site Burner Exemption:		No
Smelting Melting and Refining Furnace Exemption:		No
Underground Injection Control:		No
Off-Site Waste Receipt:		No
Universal Waste Indicator:		Yes
Universal Waste Destination Facility:		Yes
Federal Universal Waste:		No
Active Site Fed-Reg Treatment Storage and Disposal Facility:		Not reported
Active Site Converter Treatment storage and Disposal Facility:		Not reported
Active Site State-Reg Treatment Storage and Disposal Facility:		Not reported

Map ID  
 Direction  
 Distance  
 Elevation

MAP FINDINGS

Site

Database(s)

EDR ID Number  
 EPA ID Number

**FACILITIES OPERATIONS (Continued)**

**1024815780**

Active Site State-Reg Handler:	---
Federal Facility Indicator:	Not reported
Hazardous Secondary Material Indicator:	N
Sub-Part K Indicator:	Not reported
Commercial TSD Indicator:	No
Treatment Storage and Disposal Type:	Not reported
2018 GPRA Permit Baseline:	Not on the Baseline
2018 GPRA Renewals Baseline:	Not on the Baseline
Permit Renewals Workload Universe:	Not reported
Permit Workload Universe:	Not reported
Permit Progress Universe:	Not reported
Post-Closure Workload Universe:	Not reported
Closure Workload Universe:	Not reported
202 GPRA Corrective Action Baseline:	No
Corrective Action Workload Universe:	No
Subject to Corrective Action Universe:	No
Non-TSDFs Where RCRA CA has Been Imposed Universe:	No
TSDFs Potentially Subject to CA Under 3004 (u)/(v) Universe:	No
TSDFs Only Subject to CA under Discretionary Auth Universe:	No
Corrective Action Priority Ranking:	No NCAPS ranking
Environmental Control Indicator:	No
Institutional Control Indicator:	No
Human Exposure Controls Indicator:	N/A
Groundwater Controls Indicator:	N/A
Operating TSDF Universe:	Not reported
Full Enforcement Universe:	Not reported
Significant Non-Complier Universe:	No
Unaddressed Significant Non-Complier Universe:	No
Addressed Significant Non-Complier Universe:	No
Significant Non-Complier With a Compliance Schedule Universe:	No
Financial Assurance Required:	Not reported
Handler Date of Last Change:	20180905
Recognized Trader-Importer:	No
Recognized Trader-Exporter:	No
Importer of Spent Lead Acid Batteries:	No
Exporter of Spent Lead Acid Batteries:	No
Recycler Activity Without Storage:	No
Manifest Broker:	No
Sub-Part P Indicator:	No

**Handler - Owner Operator:**

Owner/Operator Indicator:	Owner
Owner/Operator Name:	FACILITIES OPERATIONS
Legal Status:	Other
Date Became Current:	Not reported
Date Ended Current:	Not reported
Owner/Operator Address:	675 TEXAS ST., STE. 2500
Owner/Operator City,State,Zip:	FAIRFIELD, CA 94533-0000
Owner/Operator Telephone:	707-784-6335
Owner/Operator Telephone Ext:	Not reported
Owner/Operator Fax:	Not reported
Owner/Operator Email:	Not reported

Owner/Operator Indicator:	Operator
Owner/Operator Name:	DEBBIE BARNGRAFF
Legal Status:	Other

Map ID  
 Direction  
 Distance  
 Elevation

MAP FINDINGS

Site

Database(s)

EDR ID Number  
 EPA ID Number

**FACILITIES OPERATIONS (Continued)**

**1024815780**

Date Became Current:	Not reported
Date Ended Current:	Not reported
Owner/Operator Address:	675 TEXAS ST., STE. 2500
Owner/Operator City,State,Zip:	FAIRFIELD, CA 94533
Owner/Operator Telephone:	707-784-2521
Owner/Operator Telephone Ext:	Not reported
Owner/Operator Fax:	Not reported
Owner/Operator Email:	Not reported
Historic Generators:	
Receive Date:	20070104
Handler Name:	FACILITIES OPERATIONS
Federal Waste Generator Description:	Not a generator, verified
State District Owner:	Not reported
Large Quantity Handler of Universal Waste:	No
Recognized Trader Importer:	No
Recognized Trader Exporter:	No
Spent Lead Acid Battery Importer:	No
Spent Lead Acid Battery Exporter:	No
Current Record:	Yes
Non Storage Recycler Activity:	Not reported
Electronic Manifest Broker:	Not reported
List of NAICS Codes and Descriptions:	
NAICS Code:	92119
NAICS Description:	OTHER GENERAL GOVERNMENT SUPPORT
Facility Has Received Notices of Violations:	
Violations:	No Violations Found
Evaluation Action Summary:	
Evaluations:	No Evaluations Found

**F28  
 NNW  
 < 1/8  
 0.010 mi.  
 54 ft.**

**SOLANO COUNTY OLD JAIL  
 500 TEXAS ST  
 FAIRFIELD, CA 94533  
 Site 1 of 6 in cluster F**

**UST U004282719  
 N/A**

**Relative:  
 Higher  
 Actual:  
 14 ft.**

SOLANO CO. UST:	
Name:	SOLANO COUNTY OLD JAIL
Address:	500 TEXAS ST
City,State,Zip:	FAIRFIELD, CA 94533
Facility Id:	30072
Facility Status:	Inactive
Decode for Facility Status:	Closed
Facility Phone:	707-429-6513
Inventory Number:	1
Inventory Type:	Underground Storage Tank (1)
Inventory Description:	Not reported
Permit Expire/Last Service:	BOS REQUESTED ACTIVITY 03/31/92
Last Service Date:	10/20/2004
District:	SUP-DIST NO 3030
Inspector:	Dye, Andy

Map ID  
Direction  
Distance  
Elevation

MAP FINDINGS

Site

Database(s)

EDR ID Number  
EPA ID Number

**F29**  
**NNW**  
**< 1/8**  
**0.010 mi.**  
**54 ft.**  
**SHERIFF**  
**500 TEXAS STREET**  
**FAIRFIELD, CA 94533**  
**Site 2 of 6 in cluster F**

**HIST UST** **S101623613**  
**CA FID UST** **N/A**

**Relative:**  
**Higher**  
**Actual:**  
**14 ft.**

**HIST UST:**  
Name: SHERIFF  
Address: 500 TEXAS STREET  
City,State,Zip: FAIRFIELD, CA 94533  
File Number: 0002122E  
URL: <http://geotracker.waterboards.ca.gov/ustpdfs/pdf/0002122E.pdf>  
Region: Not reported  
Facility ID: Not reported  
Facility Type: Not reported  
Other Type: Not reported  
Contact Name: Not reported  
Telephone: Not reported  
Owner Name: Not reported  
Owner Address: Not reported  
Owner City,St,Zip: Not reported  
Total Tanks: Not reported  
  
Tank Num: Not reported  
Container Num: Not reported  
Year Installed: Not reported  
Tank Capacity: Not reported  
Tank Used for: Not reported  
Type of Fuel: Not reported  
Container Construction Thickness: Not reported  
Leak Detection: Not reported

[Click here for Geo Tracker PDF:](#)

**CA FID UST:**  
Facility ID: 48002205  
Regulated By: UTNKA  
Regulated ID: 00036899  
Cortese Code: Not reported  
SIC Code: Not reported  
Facility Phone: 7074296513  
Mail To: Not reported  
Mailing Address: 3255 N TEXAS ST COUNTY  
Mailing Address 2: Not reported  
Mailing City,St,Zip: FAIRFIELD 94533  
Contact: Not reported  
Contact Phone: Not reported  
DUNs Number: Not reported  
NPDES Number: Not reported  
EPA ID: Not reported  
Comments: Not reported  
Status: Active

Map ID  
Direction  
Distance  
Elevation

MAP FINDINGS

Site

Database(s)

EDR ID Number  
EPA ID Number

**F30**  
**NNW**  
**< 1/8**  
**0.010 mi.**  
**54 ft.**

**SHERIFF**  
**500 W TEXAS ST**  
**FAIRFIELD, CA 94533**

**Site 3 of 6 in cluster F**

**SWEEPS UST**    **U001596798**  
**HIST UST**      **N/A**

**Relative:**  
**Higher**

**Actual:**  
**14 ft.**

**SWEEPS UST:**  
Name: SOLANO COUNTY SHERIFF  
Address: 500 W TEXAS ST  
City: FAIRFIELD  
Status: Not reported  
Comp Number: 30072  
Number: Not reported  
Board Of Equalization: Not reported  
Referral Date: Not reported  
Action Date: Not reported  
Created Date: Not reported  
Owner Tank Id: Not reported  
SWRCB Tank Id: 48-000-030072-000001  
Tank Status: Not reported  
Capacity: 1000  
Active Date: Not reported  
Tank Use: M.V. FUEL  
STG: PRODUCT  
Content: DIESEL  
Number Of Tanks: 1

**HIST UST:**  
Name: SHERIFF  
Address: 500 W TEXAS ST  
City,State,Zip: FAIRFIELD, CA 94533  
File Number: Not reported  
URL: Not reported  
Region: STATE  
Facility ID: 00000036899  
Facility Type: Other  
Other Type: Not reported  
Contact Name: DAVE J. MARQUEZ  
Telephone: 7074296513  
Owner Name: COUNTY OF SOLANO, PUBLIC WORKS  
Owner Address: HALL OF JUSTICE, 550 UNION AVE  
Owner City,St,Zip: FAIRFIELD, CA 94533  
Total Tanks: 0001

Tank Num: 001  
Container Num: 12  
Year Installed: Not reported  
Tank Capacity: 00001000  
Tank Used for: PRODUCT  
Type of Fuel: DIESEL  
Container Construction Thickness: Not reported  
Leak Detection: Visual



MAP FINDINGS

Map ID  
Direction  
Distance  
Elevation

Site

Database(s)

EDR ID Number  
EPA ID Number

**E31**  
**East**  
**< 1/8**  
**0.025 mi.**  
**131 ft.**

**GOLD DIGGERS AUTOMOTIVE**  
**360 STATE ST STE D&E**  
**FAIRFIELD, CA 94533**

**CERS HAZ WASTE**  
**HAZNET**  
**HWTS**

**S113465238**  
**N/A**

**Site 2 of 6 in cluster E**

**Relative:**  
**Higher**  
**Actual:**  
**12 ft.**

**CERS HAZ WASTE:**  
Name: GOLD DIGGERS AUTOMOTIVE  
Address: 360 STATE ST STE D&E  
City,State,Zip: FAIRFIELD, CA 94533  
Site ID: 595762  
CERS ID: 10638922  
CERS Description: Hazardous Waste Generator

Evaluation:  
Eval General Type: Other/Unknown  
Eval Date: 11-06-2014  
Violations Found: No  
Eval Type: Other, not routine, done by local agency  
Eval Notes: Not reported  
Eval Division: Solano County Environmental Health  
Eval Program: HMRRP  
Eval Source: CERS,

**Affiliation:**

Affiliation Type Desc: Parent Corporation  
Entity Name: Gold Diggers Automotive  
Entity Title: Not reported  
Affiliation Address: Not reported  
Affiliation City: Not reported  
Affiliation State: Not reported  
Affiliation Country: Not reported  
Affiliation Zip: Not reported  
Affiliation Phone: ,

Affiliation Type Desc: CUPA District  
Entity Name: Solano County Env Health  
Entity Title: Not reported  
Affiliation Address: 675 Texas Street, Suite 5500  
Affiliation City: Fairfield  
Affiliation State: CA  
Affiliation Country: Not reported  
Affiliation Zip: 94533  
Affiliation Phone: (707) 784-6765,

Affiliation Type Desc: Identification Signer  
Entity Name: Tristan Dubois  
Entity Title: Not reported  
Affiliation Address: Not reported  
Affiliation City: Not reported  
Affiliation State: Not reported  
Affiliation Country: Not reported  
Affiliation Zip: Not reported  
Affiliation Phone: ,

Affiliation Type Desc: Document Preparer  
Entity Name: Tristan Dubois  
Entity Title: Not reported  
Affiliation Address: Not reported

Map ID  
Direction  
Distance  
Elevation

MAP FINDINGS

Site

Database(s)

EDR ID Number  
EPA ID Number

**GOLD DIGGERS AUTOMOTIVE (Continued)**

**S113465238**

Affiliation City: Not reported  
Affiliation State: Not reported  
Affiliation Country: Not reported  
Affiliation Zip: Not reported  
Affiliation Phone: ,

**HAZNET:**

Name: CROWN AUTO REPAIR  
Address: 360 STATE ST  
Address 2: Not reported  
City,State,Zip: FAIRFIELD, CA 945335613  
Contact: STAN ZEBROWSKI  
Telephone: 7074222222  
Mailing Name: Not reported  
Mailing Address: 7392 DEMELLO LN  
  
Year: 2010  
Gepaid: CAL000206067  
TSD EPA ID: CA0000084517  
CA Waste Code: 134 - Aqueous solution with total organic residues less than 10 percent  
Disposal Method: H141 - Storage, Bulking, And/Or Transfer Off Site--No Treatment/Reovery (H010-H129) Or (H131-H135)  
Tons: 0.063

**Additional Info:**

Year: 2010  
Gen EPA ID: CAL000206067  
  
Shipment Date: 20100312  
Creation Date: 3/20/2012 16:35:21  
Receipt Date: 20100312  
Manifest ID: 002517432SKS  
Trans EPA ID: TXR000050930  
Trans Name: SAFETY-KLEEN SYSTEMS INC  
Trans 2 EPA ID: Not reported  
Trans 2 Name: Not reported  
TSD EPA ID: CA0000084517  
Trans Name: SAFETY-KLEEN SYSTEMS INC  
TSD EPA ID: Not reported  
TSD EPA Name: Not reported  
Waste Code Description: 134 - Aqueous solution with <10% total organic residues  
RCRA Code: Not reported  
Meth Code: H141 - Storage, Bulking, And/Or Transfer Off Site--No Treatment/Reovery (H010-H129) Or (H131-H135)  
  
Quantity Tons: 0.063  
Waste Quantity: 15  
Quantity Unit: G  
Additional Code 1: Not reported  
Additional Code 2: Not reported  
Additional Code 3: Not reported  
Additional Code 4: Not reported  
Additional Code 5: Not reported

Map ID  
Direction  
Distance  
Elevation

MAP FINDINGS

Site

Database(s)

EDR ID Number  
EPA ID Number

**GOLD DIGGERS AUTOMOTIVE (Continued)**

**S113465238**

**HWTS:**

Name: CROWN AUTO REPAIR  
Address: 360 STATE ST  
Address 2: Not reported  
City,State,Zip: FAIRFIELD, CA 945335613  
EPA ID: CAL000206067  
Inactive Date: 06/30/2012  
Create Date: 01/19/2001  
Last Act Date: 04/02/2013  
Mailing Name: Not reported  
Mailing Address: 7392 DEMELLO LN  
Mailing Address 2: Not reported  
Mailing City,State,Zip: VACAVILLE, CA 95688  
Owner Name: PAMELA ZEBROWSKI  
Owner Address: 7392 DE MELLO RD  
Owner Address 2: Not reported  
Owner City,State,Zip: VACAVILLE, CA 956880000  
Contact Name: STAN ZEBROWSKI  
Contact Address: 7392 DE MELLO RD  
Contact Address 2: Not reported  
City,State,Zip: VACAVILLE, CA 956889440

**NAICS:**

EPA ID: CAL000206067  
Create Date: 2007-09-17 11:55:02.497  
NAICS Code: 811111  
NAICS Description: General Automotive Repair  
Issued EPA ID Date: 2001-01-19 00:00:00  
Inactive Date: 2012-06-30 00:00:00  
Facility Name: CROWN AUTO REPAIR  
Facility Address: 360 STATE ST  
Facility Address 2: Not reported  
Facility City: FAIRFIELD  
Facility County: Not reported  
Facility State: CA  
Facility Zip: 945335613

**A32**  
**South**  
**< 1/8**  
**0.033 mi.**  
**172 ft.**

**SOLANO COUNTY SERVICE STATION**  
**447 WASHINGTON**  
**FAIRFIELD, CA 92504**

**HIST CORTESE** **S100179106**  
**Notify 65** **N/A**

**Site 4 of 4 in cluster A**

**Relative:**  
**Higher**  
**Actual:**  
**13 ft.**

**HIST CORTESE:**  
edr\_fname: SOLANO COUNTY SERVICE STA  
edr\_fadd1: 447 WASHINGTON  
City,State,Zip: FAIRFIELD, CA 94533  
Region: CORTESE  
Facility County Code: 48  
Reg By: LTNKA  
Reg Id: 48-0211

**NOTIFY 65:**

Name: SOLANO COUNTY SERVICE STATION  
Address: 447 WASHINGTON  
City,State,Zip: FAIRFIELD, CA 92504

Map ID  
 Direction  
 Distance  
 Elevation

MAP FINDINGS

Site

Database(s)

EDR ID Number  
 EPA ID Number

**SOLANO COUNTY SERVICE STATION (Continued)**

**S100179106**

Date Reported: Not reported  
 Staff Initials: Not reported  
 Board File Number: Not reported  
 Facility Type: Not reported  
 Discharge Date: Not reported  
 Issue Date: Not reported  
 Incident Description: Not reported  
 Global ID: Not reported  
 Status: Not reported

**G33  
 NE  
 < 1/8  
 0.042 mi.  
 221 ft.**

**THE OIL CONNECTION  
 327 W TEXAS ST  
 FAIRFIELD, CA 94533  
 Site 1 of 2 in cluster G**

**CERS HAZ WASTE  
 HAZNET  
 CERS  
 HWTS**

**S113038396  
 N/A**

**Relative:  
 Higher  
 Actual:  
 13 ft.**

CERS HAZ WASTE:  
 Name: THE OIL CONNECTION  
 Address: 327 W TEXAS ST  
 City,State,Zip: FAIRFIELD, CA 94533  
 Site ID: 75199  
 CERS ID: 10152211  
 CERS Description: Hazardous Waste Generator

HAZNET:  
 Name: THE OIL CONNECTION  
 Address: 327 W TEXAS ST  
 Address 2: Not reported  
 City,State,Zip: FAIRFIELD, CA 945335624  
 Contact: STEPHANIE MCCOMMON  
 Telephone: 7077187897  
 Mailing Name: Not reported  
 Mailing Address: 327 TEXAS ST

Year: 2019  
 Gepaid: CAL000041942  
 TSD EPA ID: AZR000521146  
 CA Waste Code: 352 - Other organic solids  
 Disposal Method: H141 - Storage, Bulking, And/Or Transfer Off Site--No Treatment/Reovery (H010-H129) Or (H131-H135)  
 Tons: 0.60000

Year: 2018  
 Gepaid: CAL000041942  
 TSD EPA ID: AZR000515924  
 CA Waste Code: 352 - Other organic solids  
 Disposal Method: H141 - Storage, Bulking, And/Or Transfer Off Site--No Treatment/Reovery (H010-H129) Or (H131-H135)  
 Tons: 0.65000

Year: 2017  
 Gepaid: CAL000041942  
 TSD EPA ID: CAD097030993  
 CA Waste Code: 352 - Other organic solids  
 Disposal Method: H141 - Storage, Bulking, And/Or Transfer Off Site--No Treatment/Reovery (H010-H129) Or (H131-H135)  
 Tons: 0.5575

Map ID  
Direction  
Distance  
Elevation

MAP FINDINGS

Site

Database(s)

EDR ID Number  
EPA ID Number

**THE OIL CONNECTION (Continued)**

**S113038396**

Year: 2016  
Gepaid: CAL000041942  
TSD EPA ID: CAD097030993  
CA Waste Code: 352 - Other organic solids  
Disposal Method: H141 - Storage, Bulking, And/Or Transfer Off Site--No Treatment/Reovery (H010-H129) Or (H131-H135)  
Tons: 0.23

Year: 2006  
Gepaid: CAL000041942  
TSD EPA ID: CAD980887418  
CA Waste Code: 223 - Unspecified oil-containing waste  
Disposal Method: H141 - Storage, Bulking, And/Or Transfer Off Site--No Treatment/Reovery (H010-H129) Or (H131-H135)  
Tons: 0.18765

Year: 2006  
Gepaid: CAL000041942  
TSD EPA ID: CAD982446874  
CA Waste Code: 221 - Waste oil and mixed oil  
Disposal Method: H01 - Transfer Station  
Tons: 1.52

Year: 2003  
Gepaid: CAL000041942  
TSD EPA ID: NVD980895338  
CA Waste Code: 223 - Unspecified oil-containing waste  
Disposal Method: D80 - Disposal, Land Fill  
Tons: 0.15

Additional Info:

Year: 2003  
Gen EPA ID: CAL000041942

Shipment Date: 20031029  
Creation Date: 8/9/2004 8:46:09  
Receipt Date: 20031113  
Manifest ID: 22609672  
Trans EPA ID: CAD982413262  
Trans Name: EVERGREEN ENVIRONMENTAL SERVICES  
Trans 2 EPA ID: CAD063547996  
Trans 2 Name: PHILIP TRANSPORTATION & REMEDIATION INC  
TSD EPA ID: NVD980895338  
Trans Name: 21ST CENTURY EMI  
TSD Alt EPA ID: NVD980895338  
TSD Alt Name: Not reported  
Waste Code Description: 223 - Unspecified oil-containing waste  
RCRA Code: Not reported  
Meth Code: D80 - Disposal, Land Fill  
Quantity Tons: 0.15  
Waste Quantity: 300  
Quantity Unit: P  
Additional Code 1: Not reported  
Additional Code 2: Not reported  
Additional Code 3: Not reported  
Additional Code 4: Not reported

Map ID  
Direction  
Distance  
Elevation

MAP FINDINGS

Site

Database(s)

EDR ID Number  
EPA ID Number

**THE OIL CONNECTION (Continued)**

**S113038396**

Additional Code 5:	Not reported
Additional Info:	
Year:	2017
Gen EPA ID:	CAL000041942
Shipment Date:	20171208
Creation Date:	8/7/2018 18:30:18
Receipt Date:	20171218
Manifest ID:	018240505JJK
Trans EPA ID:	CAD028277036
Trans Name:	ASBURY ENVIRONMENTAL SERVICES
Trans 2 EPA ID:	Not reported
Trans 2 Name:	Not reported
TSDf EPA ID:	CAD097030993
Trans Name:	US ECOLOGY VERNON INC
TSDf Alt EPA ID:	Not reported
TSDf Alt Name:	Not reported
Waste Code Description:	352 - Other organic solids
RCRA Code:	Not reported
Meth Code:	H141 - Storage, Bulking, And/Or Transfer Off Site--No Treatment/Reovery (H010-H129) Or (H131-H135)
Quantity Tons:	0.075
Waste Quantity:	150
Quantity Unit:	P
Additional Code 1:	Not reported
Additional Code 2:	Not reported
Additional Code 3:	Not reported
Additional Code 4:	Not reported
Additional Code 5:	Not reported
Shipment Date:	20170926
Creation Date:	5/30/2018 18:33:04
Receipt Date:	20171009
Manifest ID:	017700041JJK
Trans EPA ID:	CAD028277036
Trans Name:	ASBURY ENVIRONMENTAL SERVICES
Trans 2 EPA ID:	Not reported
Trans 2 Name:	Not reported
TSDf EPA ID:	CAD097030993
Trans Name:	US ECOLOGY VERNON INC
TSDf Alt EPA ID:	Not reported
TSDf Alt Name:	Not reported
Waste Code Description:	352 - Other organic solids
RCRA Code:	Not reported
Meth Code:	H141 - Storage, Bulking, And/Or Transfer Off Site--No Treatment/Reovery (H010-H129) Or (H131-H135)
Quantity Tons:	0.15
Waste Quantity:	300
Quantity Unit:	P
Additional Code 1:	Not reported
Additional Code 2:	Not reported
Additional Code 3:	Not reported
Additional Code 4:	Not reported
Additional Code 5:	Not reported
Shipment Date:	20170628



Map ID  
Direction  
Distance  
Elevation

MAP FINDINGS

Site

Database(s)

EDR ID Number  
EPA ID Number

**THE OIL CONNECTION (Continued)**

**S113038396**

Creation Date: 5/17/2018 18:32:00  
Receipt Date: 20170712  
Manifest ID: 017455245JJK  
Trans EPA ID: CAD028277036  
Trans Name: ASBURY ENVIRONMENTAL SERVICES  
Trans 2 EPA ID: Not reported  
Trans 2 Name: Not reported  
TSDf EPA ID: CAD097030993  
Trans Name: US ECOLOGY VERNON INC  
TSDf Alt EPA ID: Not reported  
TSDf Alt Name: Not reported  
Waste Code Description: 352 - Other organic solids  
RCRA Code: Not reported  
Meth Code: H141 - Storage, Bulking, And/Or Transfer Off Site--No Treatment/Reovery (H010-H129) Or (H131-H135)  
  
Quantity Tons: 0.15  
Waste Quantity: 300  
Quantity Unit: P  
Additional Code 1: Not reported  
Additional Code 2: Not reported  
Additional Code 3: Not reported  
Additional Code 4: Not reported  
Additional Code 5: Not reported  
  
Shipment Date: 20170628  
Creation Date: 5/20/2018 18:31:51  
Receipt Date: 20170707  
Manifest ID: 017455246JJK  
Trans EPA ID: CAD028277036  
Trans Name: ASBURY ENVIRONMENTAL SERVICES  
Trans 2 EPA ID: Not reported  
Trans 2 Name: Not reported  
TSDf EPA ID: CAD097030993  
Trans Name: US ECOLOGY VERNON INC  
TSDf Alt EPA ID: Not reported  
TSDf Alt Name: Not reported  
Waste Code Description: 352 - Other organic solids  
RCRA Code: Not reported  
Meth Code: H141 - Storage, Bulking, And/Or Transfer Off Site--No Treatment/Reovery (H010-H129) Or (H131-H135)  
  
Quantity Tons: 0.045  
Waste Quantity: 90  
Quantity Unit: P  
Additional Code 1: Not reported  
Additional Code 2: Not reported  
Additional Code 3: Not reported  
Additional Code 4: Not reported  
Additional Code 5: Not reported  
  
Shipment Date: 20170412  
Creation Date: 5/9/2018 18:31:26  
Receipt Date: 20170426  
Manifest ID: 014662044JJK  
Trans EPA ID: CAD028277036  
Trans Name: ASBURY ENVIRONMENTAL SERVICES  
Trans 2 EPA ID: Not reported  
Trans 2 Name: Not reported

Map ID  
Direction  
Distance  
Elevation

MAP FINDINGS

Site

Database(s)

EDR ID Number  
EPA ID Number

**THE OIL CONNECTION (Continued)**

**S113038396**

TSDF EPA ID: CAD097030993  
Trans Name: US ECOLOGY VERNON INC  
TSDF Alt EPA ID: Not reported  
TSDF Alt Name: Not reported  
Waste Code Description: 352 - Other organic solids  
RCRA Code: Not reported  
Meth Code: H141 - Storage, Bulking, And/Or Transfer Off Site--No Treatment/Reovery (H010-H129) Or (H131-H135)  
Quantity Tons: 0.075  
Waste Quantity: 150  
Quantity Unit: P  
Additional Code 1: Not reported  
Additional Code 2: Not reported  
Additional Code 3: Not reported  
Additional Code 4: Not reported  
Additional Code 5: Not reported

Shipment Date: 20170317  
Creation Date: 5/25/2017 18:31:01  
Receipt Date: 20170331  
Manifest ID: 016875802JJK  
Trans EPA ID: CAD028277036  
Trans Name: ASBURY ENVIRONMENTAL SERVICES  
Trans 2 EPA ID: Not reported  
Trans 2 Name: Not reported  
TSDF EPA ID: CAD097030993  
Trans Name: US ECOLOGY VERNON INC  
TSDF Alt EPA ID: Not reported  
TSDF Alt Name: Not reported  
Waste Code Description: 352 - Other organic solids  
RCRA Code: Not reported  
Meth Code: H141 - Storage, Bulking, And/Or Transfer Off Site--No Treatment/Reovery (H010-H129) Or (H131-H135)  
Quantity Tons: 0.0625  
Waste Quantity: 125  
Quantity Unit: P  
Additional Code 1: Not reported  
Additional Code 2: Not reported  
Additional Code 3: Not reported  
Additional Code 4: Not reported  
Additional Code 5: Not reported

Additional Info:  
Year: 2006  
Gen EPA ID: CAL000041942

Shipment Date: 20060913  
Creation Date: 4/19/2007 18:31:07  
Receipt Date: 20060919  
Manifest ID: 000901846JJK  
Trans EPA ID: CAD982413262  
Trans Name: EVERGREEN ENVIRONMENTAL SERVICES  
Trans 2 EPA ID: Not reported  
Trans 2 Name: Not reported  
TSDF EPA ID: CAD980887418  
Trans Name: EVERGREEN OIL INC  
TSDF Alt EPA ID: Not reported

Map ID  
Direction  
Distance  
Elevation

MAP FINDINGS

Site

Database(s)

EDR ID Number  
EPA ID Number

**THE OIL CONNECTION (Continued)**

**S113038396**

TSDF Alt Name: Not reported  
Waste Code Description: 223 - Unspecified oil-containing waste  
RCRA Code: Not reported  
Meth Code: H141 - Storage, Bulking, And/Or Transfer Off Site--No Treatment/Reovery (H010-H129) Or (H131-H135)  
Quantity Tons: 0.18765  
Waste Quantity: 45  
Quantity Unit: G  
Additional Code 1: Not reported  
Additional Code 2: Not reported  
Additional Code 3: Not reported  
Additional Code 4: Not reported  
Additional Code 5: Not reported

Shipment Date: 20060104  
Creation Date: 6/22/2006 18:32:46  
Receipt Date: 20060104  
Manifest ID: 24346219  
Trans EPA ID: CAD982413262  
Trans Name: EVERGREEN ENVIRONMENTAL SERVICES  
Trans 2 EPA ID: Not reported  
Trans 2 Name: Not reported  
TSDF EPA ID: CAD982446874  
Trans Name: EVERGREEN ENVIRONMENTAL SERICE  
TSDF Alt EPA ID: CAD982446874  
TSDF Alt Name: Not reported  
Waste Code Description: 221 - Waste oil and mixed oil  
RCRA Code: Not reported  
Meth Code: H01 - Transfer Station  
Quantity Tons: 1.52  
Waste Quantity: 400  
Quantity Unit: G  
Additional Code 1: Not reported  
Additional Code 2: Not reported  
Additional Code 3: Not reported  
Additional Code 4: Not reported  
Additional Code 5: Not reported

CERS:  
Name: THE OIL CONNECTION  
Address: 327 W TEXAS ST  
City,State,Zip: FAIRFIELD, CA 94533  
Site ID: 75199  
CERS ID: 10152211  
CERS Description: Chemical Storage Facilities

Violations:  
Site ID: 75199  
Site Name: THE OIL CONNECTION  
Violation Date: 02-25-2020  
Citation: 22 CCR 11 66261.7 - California Code of Regulations, Title 22, Chapter 11, Section(s) 66261.7  
Violation Description: Failure to manage empty containers greater than 5 gallons in capacity that previously held a hazardous material/waste in accordance with 22 CCR 11 66261.7 including but not limited to the following: (e)(2)By reclaiming its scrap value onsite or shipping the container or inner liner to a person who reclaims its scrap value; or (3) By

Map ID  
Direction  
Distance  
Elevation

MAP FINDINGS

Site

Database(s)

EDR ID Number  
EPA ID Number

**THE OIL CONNECTION (Continued)**

**S113038396**

reconditioning or re manufacturing the container or inner liner onsite for subsequent reuse, or shipping the container or inner liner to a person who reconditions or re-manufactures the container or inner liner; or (4) By shipping the container or inner liner to a supplier or to another intermediate collection location for accumulation prior to managing the container or inner liner pursuant to subsections (e)(2) or (e)(3) of 22 CCR 11 66261.7; or (i) By shipping the container or inner liner back to the supplier for the purpose of being refilled. (f) A container or an inner liner removed from a container larger than five gallons in capacity which is managed pursuant to subsection (e) of 22 CCR 11 66261.7 shall be marked with the date it has been emptied and shall be managed within one year of being emptied.

Violation Notes: Not reported  
Violation Division: Solano County Environmental Health  
Violation Program: HW  
Violation Source: CERS,

Site ID: 75199  
Site Name: THE OIL CONNECTION  
Violation Date: 02-25-2020  
Citation: HSC 6.95 25507 - California Health and Safety Code, Chapter 6.95, Section(s) 25507

Violation Description: Failure to adequately establish and implement a business plan when storing/handling a hazardous material at or above reportable quantities.

Violation Notes: Not reported  
Violation Division: Solano County Environmental Health  
Violation Program: HMRRP  
Violation Source: CERS,

Site ID: 75199  
Site Name: THE OIL CONNECTION  
Violation Date: 06-02-2017  
Citation: HSC 6.95 25508(a)(1) - California Health and Safety Code, Chapter 6.95, Section(s) 25508(a)(1)

Violation Description: Failure to establish and electronically submit an adequate training program in safety procedures in the event of a release or threatened release of a hazardous material.

Violation Notes: Returned to compliance on 06/14/2017.  
Violation Division: Solano County Environmental Health  
Violation Program: HMRRP  
Violation Source: CERS,

Site ID: 75199  
Site Name: THE OIL CONNECTION  
Violation Date: 06-02-2017  
Citation: HSC 6.95 25508(a)(1) - California Health and Safety Code, Chapter 6.95, Section(s) 25508(a)(1)

Violation Description: Failure to complete and electronically submit hazardous material inventory information for all reportable hazardous materials on site at or above reportable quantities.

Violation Notes: Returned to compliance on 06/14/2017.  
Violation Division: Solano County Environmental Health  
Violation Program: HMRRP  
Violation Source: CERS,

Map ID  
Direction  
Distance  
Elevation

MAP FINDINGS

Site

Database(s)

EDR ID Number  
EPA ID Number

**THE OIL CONNECTION (Continued)**

**S113038396**

Site ID: 75199  
Site Name: THE OIL CONNECTION  
Violation Date: 06-02-2017  
Citation: HSC 6.95 25508(a)(1) - California Health and Safety Code, Chapter 6.95, Section(s) 25508(a)(1)  
Violation Description: Failure to establish and electronically submit an adequate emergency response plan and procedures for a release or threatened release of a hazardous material.  
Violation Notes: Returned to compliance on 06/14/2017.  
Violation Division: Solano County Environmental Health  
Violation Program: HMRRP  
Violation Source: CERS,

Site ID: 75199  
Site Name: THE OIL CONNECTION  
Violation Date: 07-12-2007  
Citation: HSC 6.67 Multiple Sections - California Health and Safety Code, Chapter 6.67, Section(s) Multiple Sections  
Violation Description: RCRA Large Quantity Generator Program - Administration/Documentation - General  
Violation Notes: Returned to compliance on 07/12/2007.  
Violation Division: California Environmental Protection Agency  
Violation Program: HWLQG  
Violation Source: CERS,

Site ID: 75199  
Site Name: THE OIL CONNECTION  
Violation Date: 02-25-2020  
Citation: HSC 6.95 25508(a)(1) - California Health and Safety Code, Chapter 6.95, Section(s) 25508(a)(1)  
Violation Description: Failure to establish and electronically submit an adequate emergency response plan and procedures for a release or threatened release of a hazardous material.  
Violation Notes: Not reported  
Violation Division: Solano County Environmental Health  
Violation Program: HMRRP  
Violation Source: CERS,

Site ID: 75199  
Site Name: THE OIL CONNECTION  
Violation Date: 06-02-2017  
Citation: HSC 6.95 25510(a) - California Health and Safety Code, Chapter 6.95, Section(s) 25510(a)  
Violation Description: Failure to report a release or threatened release of a hazardous material to the unified program agency and to OES.  
Violation Notes: Returned to compliance on 06/14/2017.  
Violation Division: Solano County Environmental Health  
Violation Program: HMRRP  
Violation Source: CERS,

Site ID: 75199  
Site Name: THE OIL CONNECTION  
Violation Date: 06-02-2017  
Citation: 22 CCR 12 66262.34(f) - California Code of Regulations, Title 22, Chapter 12, Section(s) 66262.34(f)  
Violation Description: Failure to properly label hazardous waste accumulation containers and portable tanks with the following requirements: "Hazardous Waste",

Map ID  
Direction  
Distance  
Elevation

MAP FINDINGS

Site

Database(s)

EDR ID Number  
EPA ID Number

**THE OIL CONNECTION (Continued)**

**S113038396**

name and address of the generator, physical and chemical characteristics of the Hazardous Waste, and starting accumulation date.

Violation Notes: Returned to compliance on 04/08/2019.  
Violation Division: Solano County Environmental Health  
Violation Program: HW  
Violation Source: CERS,

Site ID: 75199  
Site Name: THE OIL CONNECTION  
Violation Date: 05-29-2015  
Citation: HSC 6.95 25508(d) - California Health and Safety Code, Chapter 6.95, Section(s) 25508(d)  
Violation Description: Failure to complete and/or electronically submit a business plan when storing/handling a hazardous material at or above reportable quantities.

Violation Notes: Returned to compliance on 07/09/2015.  
Violation Division: Solano County Environmental Health  
Violation Program: HMRRP  
Violation Source: CERS,

Site ID: 75199  
Site Name: THE OIL CONNECTION  
Violation Date: 06-02-2017  
Citation: 40 CFR 1 265.173 - U.S. Code of Federal Regulations, Title 40, Chapter 1, Section(s) 265.173  
Violation Description: Failure to meet the following container management requirements: (a) A container holding hazardous waste must always be closed during storage, except when it is necessary to add or remove waste. (b) A container holding hazardous waste must not be opened, handled, or stored in a manner which may rupture the container or cause it to leak.

Violation Notes: Returned to compliance on 04/08/2019.  
Violation Division: Solano County Environmental Health  
Violation Program: HW  
Violation Source: CERS,

Site ID: 75199  
Site Name: THE OIL CONNECTION  
Violation Date: 06-02-2017  
Citation: HSC 6.95 25508(a)(1) - California Health and Safety Code, Chapter 6.95, Section(s) 25508(a)(1)  
Violation Description: Failure to complete and electronically submit a site map with all required content.

Violation Notes: Returned to compliance on 06/14/2017.  
Violation Division: Solano County Environmental Health  
Violation Program: HMRRP  
Violation Source: CERS,

Site ID: 75199  
Site Name: THE OIL CONNECTION  
Violation Date: 02-25-2020  
Citation: HSC 6.95 25508(a)(1) - California Health and Safety Code, Chapter 6.95, Section(s) 25508(a)(1)  
Violation Description: Failure to complete and electronically submit a site map with all required content.

Violation Notes: Not reported



Map ID  
Direction  
Distance  
Elevation

MAP FINDINGS

Site

Database(s)

EDR ID Number  
EPA ID Number

**THE OIL CONNECTION (Continued)**

**S113038396**

Violation Division: Solano County Environmental Health  
Violation Program: HMRRP  
Violation Source: CERS,

Site ID: 75199  
Site Name: THE OIL CONNECTION  
Violation Date: 05-29-2015  
Citation: 22 CCR 12 66262.40(c) - California Code of Regulations, Title 22, Chapter 12, Section(s) 66262.40(c)  
Violation Description: Failure to determine if the waste generated is a hazardous waste and to maintain analysis results for three years.  
Violation Notes: Returned to compliance on 07/09/2015.  
Violation Division: Solano County Environmental Health  
Violation Program: HW  
Violation Source: CERS,

Site ID: 75199  
Site Name: THE OIL CONNECTION  
Violation Date: 02-25-2020  
Citation: HSC 6.95 25508(a)(1) - California Health and Safety Code, Chapter 6.95, Section(s) 25508(a)(1)  
Violation Description: Failure to establish and electronically submit an adequate training program in safety procedures in the event of a release or threatened release of a hazardous material.  
Violation Notes: Not reported  
Violation Division: Solano County Environmental Health  
Violation Program: HMRRP  
Violation Source: CERS,

Site ID: 75199  
Site Name: THE OIL CONNECTION  
Violation Date: 02-25-2020  
Citation: 22 CCR 12 66262.34(f) - California Code of Regulations, Title 22, Chapter 12, Section(s) 66262.34(f)  
Violation Description: Failure to properly label hazardous waste accumulation containers and portable tanks with the following requirements: "Hazardous Waste", name and address of the generator, physical and chemical characteristics of the Hazardous Waste, and starting accumulation date.  
Violation Notes: Not reported  
Violation Division: Solano County Environmental Health  
Violation Program: HW  
Violation Source: CERS,

Site ID: 75199  
Site Name: THE OIL CONNECTION  
Violation Date: 02-25-2020  
Citation: HSC 6.95 25508(a)(1) - California Health and Safety Code, Chapter 6.95, Section(s) 25508(a)(1)  
Violation Description: Failure to complete and electronically submit hazardous material inventory information for all reportable hazardous materials on site at or above reportable quantities.  
Violation Notes: Not reported  
Violation Division: Solano County Environmental Health  
Violation Program: HMRRP  
Violation Source: CERS,

Map ID  
Direction  
Distance  
Elevation

MAP FINDINGS

Site

Database(s)

EDR ID Number  
EPA ID Number

**THE OIL CONNECTION (Continued)**

**S113038396**

Site ID: 75199  
Site Name: THE OIL CONNECTION  
Violation Date: 02-25-2020  
Citation: HSC 6.95 25508(a)(1) - California Health and Safety Code, Chapter 6.95, Section(s) 25508(a)(1)  
Violation Description: Failure to complete and electronically submit the Business Activities Page and/or Business Owner Operator Identification Page.  
Violation Notes: Not reported  
Violation Division: Solano County Environmental Health  
Violation Program: HMRRP  
Violation Source: CERS,

Site ID: 75199  
Site Name: THE OIL CONNECTION  
Violation Date: 06-02-2017  
Citation: HSC 6.95 25507 - California Health and Safety Code, Chapter 6.95, Section(s) 25507  
Violation Description: Failure to adequately establish and implement a business plan when storing/handling a hazardous material at or above reportable quantities.  
Violation Notes: Returned to compliance on 06/14/2017.  
Violation Division: Solano County Environmental Health  
Violation Program: HMRRP  
Violation Source: CERS,

**Evaluation:**

Eval General Type: Compliance Evaluation Inspection  
Eval Date: 05-29-2015  
Violations Found: Yes  
Eval Type: Routine done by local agency  
Eval Notes: Not reported  
Eval Division: Solano County Environmental Health  
Eval Program: HW  
Eval Source: CERS,

Eval General Type: Compliance Evaluation Inspection  
Eval Date: 02-25-2020  
Violations Found: Yes  
Eval Type: Routine done by local agency  
Eval Notes: Not reported  
Eval Division: Solano County Environmental Health  
Eval Program: HW  
Eval Source: CERS,

Eval General Type: Compliance Evaluation Inspection  
Eval Date: 07-12-2007  
Violations Found: Yes  
Eval Type: Routine done by local agency  
Eval Notes: Inspector Name: Mattew Geisert  
Eval Division: California Environmental Protection Agency  
Eval Program: HWLQG  
Eval Source: CERS,

Eval General Type: Compliance Evaluation Inspection  
Eval Date: 02-25-2020  
Violations Found: Yes  
Eval Type: Routine done by local agency

Map ID  
Direction  
Distance  
Elevation

MAP FINDINGS

Site

Database(s)

EDR ID Number  
EPA ID Number

**THE OIL CONNECTION (Continued)**

**S113038396**

Eval Notes: Not reported  
Eval Division: Solano County Environmental Health  
Eval Program: HMRRP  
Eval Source: CERS,

Eval General Type: Compliance Evaluation Inspection  
Eval Date: 05-29-2015  
Violations Found: Yes  
Eval Type: Routine done by local agency  
Eval Notes: Not reported  
Eval Division: Solano County Environmental Health  
Eval Program: HMRRP  
Eval Source: CERS,

Eval General Type: Compliance Evaluation Inspection  
Eval Date: 06-02-2017  
Violations Found: Yes  
Eval Type: Routine done by local agency  
Eval Notes: Not reported  
Eval Division: Solano County Environmental Health  
Eval Program: HMRRP  
Eval Source: CERS,

Eval General Type: Compliance Evaluation Inspection  
Eval Date: 06-02-2017  
Violations Found: Yes  
Eval Type: Routine done by local agency  
Eval Notes: Not reported  
Eval Division: Solano County Environmental Health  
Eval Program: HW  
Eval Source: CERS,

Enforcement Action:  
Site ID: 75199  
Site Name: THE OIL CONNECTION  
Site Address: 327 W TEXAS ST  
Site City: FAIRFIELD  
Site Zip: 94533  
Enf Action Date: 07-12-2007  
Enf Action Type: Notice of Violation (Unified Program)  
Enf Action Description: Notice of Violation Issued by the Inspector at the Time of Inspection  
Enf Action Notes: Not reported  
Enf Action Division: California Environmental Protection Agency  
Enf Action Program: HWLQG  
Enf Action Source: CERS,

Coordinates:  
Site ID: 75199  
Facility Name: THE OIL CONNECTION  
Env Int Type Code: HWG  
Program ID: 10152211  
Coord Name: Not reported  
Ref Point Type Desc: Center of a facility or station.,  
Latitude: 38.248880  
Longitude: -122.037510

Map ID  
Direction  
Distance  
Elevation

MAP FINDINGS

Site

Database(s)

EDR ID Number  
EPA ID Number

**THE OIL CONNECTION (Continued)**

**S113038396**

Affiliation:

Affiliation Type Desc: Document Preparer  
Entity Name: Sara McCommon  
Entity Title: Not reported  
Affiliation Address: Not reported  
Affiliation City: Not reported  
Affiliation State: Not reported  
Affiliation Country: Not reported  
Affiliation Zip: Not reported  
Affiliation Phone: ,

Affiliation Type Desc: Environmental Contact  
Entity Name: Sara McCommon  
Entity Title: Not reported  
Affiliation Address: 327 W TEXAS ST  
Affiliation City: FAIRFIELD  
Affiliation State: CA  
Affiliation Country: Not reported  
Affiliation Zip: 94533  
Affiliation Phone: ,

Affiliation Type Desc: Parent Corporation  
Entity Name: The Oil Connection  
Entity Title: Not reported  
Affiliation Address: Not reported  
Affiliation City: Not reported  
Affiliation State: Not reported  
Affiliation Country: Not reported  
Affiliation Zip: Not reported  
Affiliation Phone: ,

Affiliation Type Desc: Property Owner  
Entity Name: Vaca Valley Limited Partnership  
Entity Title: Not reported  
Affiliation Address: 1425 N Texas Street  
Affiliation City: Fairfield  
Affiliation State: CA  
Affiliation Country: United States  
Affiliation Zip: 94533  
Affiliation Phone: (707) 422-0830,

Affiliation Type Desc: Identification Signer  
Entity Name: Sara McCommon  
Entity Title: Office Manager/Bookkeeper  
Affiliation Address: Not reported  
Affiliation City: Not reported  
Affiliation State: Not reported  
Affiliation Country: Not reported  
Affiliation Zip: Not reported  
Affiliation Phone: ,

Affiliation Type Desc: Legal Owner  
Entity Name: Robert McCommon  
Entity Title: Not reported  
Affiliation Address: 327 Texas Street  
Affiliation City: FAIRFIELD  
Affiliation State: CA

Map ID  
Direction  
Distance  
Elevation

MAP FINDINGS

Site

Database(s)

EDR ID Number  
EPA ID Number

**THE OIL CONNECTION (Continued)**

**S113038396**

Affiliation Country: United States  
Affiliation Zip: 94533-5624  
Affiliation Phone: (707) 422-5600,

Affiliation Type Desc: Operator  
Entity Name: The Oil Connection  
Entity Title: Not reported  
Affiliation Address: Not reported  
Affiliation City: Not reported  
Affiliation State: Not reported  
Affiliation Country: Not reported  
Affiliation Zip: Not reported  
Affiliation Phone: (707) 422-5600,

Affiliation Type Desc: CUPA District  
Entity Name: Solano County Env Health  
Entity Title: Not reported  
Affiliation Address: 675 Texas Street, Suite 5500  
Affiliation City: Fairfield  
Affiliation State: CA  
Affiliation Country: Not reported  
Affiliation Zip: 94533  
Affiliation Phone: (707) 784-6765,

Affiliation Type Desc: Facility Mailing Address  
Entity Name: Mailing Address  
Entity Title: Not reported  
Affiliation Address: 327 W TEXAS ST  
Affiliation City: FAIRFIELD  
Affiliation State: CA  
Affiliation Country: Not reported  
Affiliation Zip: 94533-5624  
Affiliation Phone: ,

**HWTS:**

Name: THE OIL CONNECTION  
Address: 327 W TEXAS ST  
Address 2: Not reported  
City,State,Zip: FAIRFIELD, CA 945330000  
EPA ID: CAL000041942  
Inactive Date: Not reported  
Create Date: 02/15/1991  
Last Act Date: 05/18/2021  
Mailing Name: Not reported  
Mailing Address: 327 TEXAS ST  
Mailing Address 2: Not reported  
Mailing City,State,Zip: FAIRFIELD, CA 945335624  
Owner Name: MCCOMMON ROBERT  
Owner Address: 327 TEXAS ST  
Owner Address 2: Not reported  
Owner City,State,Zip: FAIRFIELD, CA 945335624  
Contact Name: SARA MCCOMMON  
Contact Address: 327 TEXAS STREET  
Contact Address 2: Not reported  
City,State,Zip: FAIRFIELD, CA 94533

Map ID  
 Direction  
 Distance  
 Elevation

MAP FINDINGS

Site

Database(s)

EDR ID Number  
 EPA ID Number

**THE OIL CONNECTION (Continued)**

**S113038396**

NAICS:  
 EPA ID: CAL000041942  
 Create Date: 2006-05-18 09:10:57.430  
 NAICS Code: 811111  
 NAICS Description: General Automotive Repair  
 Issued EPA ID Date: 1991-02-15 00:00:00  
 Inactive Date: Not reported  
 Facility Name: THE OIL CONNECTION  
 Facility Address: 327 W TEXAS ST  
 Facility Address 2: Not reported  
 Facility City: FAIRFIELD  
 Facility County: Not reported  
 Facility State: CA  
 Facility Zip: 945330000

**G34  
 NE  
 < 1/8  
 0.042 mi.  
 221 ft.**

**THE OIL CONNECTION  
 327 W TEXAS ST  
 FAIRFIELD, CA 94533**

**RCRA NonGen / NLR 1024788137  
 CAL000041942**

**Site 2 of 2 in cluster G**

**Relative:  
 Higher  
 Actual:  
 13 ft.**

RCRA NonGen / NLR:  
 Date Form Received by Agency: 19910215  
 Handler Name: THE OIL CONNECTION  
 Handler Address: 327 W TEXAS ST  
 Handler City,State,Zip: FAIRFIELD, CA 94533-0000  
 EPA ID: CAL000041942  
 Contact Name: STEPHANIE MCCOMMON  
 Contact Address: 327 TEXAS STREET  
 Contact City,State,Zip: FAIRFIELD, CA 94533  
 Contact Telephone: 707-422-5600  
 Contact Fax: 707-422-3205  
 Contact Email: OCCONNECT@SBCGLOBAL.NET  
 Contact Title: Not reported  
 EPA Region: 09  
 Land Type: Not reported  
 Federal Waste Generator Description: Not a generator, verified  
 Non-Notifier: Not reported  
 Biennial Report Cycle: Not reported  
 Accessibility: Not reported  
 Active Site Indicator: Handler Activities  
 State District Owner: Not reported  
 State District: Not reported  
 Mailing Address: 327 TEXAS ST  
 Mailing City,State,Zip: FAIRFIELD, CA 94533-5624  
 Owner Name: MCCOMMON ROBERT  
 Owner Type: Other  
 Operator Name: STEPHANIE MCCOMMON  
 Operator Type: Other  
 Short-Term Generator Activity: No  
 Importer Activity: No  
 Mixed Waste Generator: No  
 Transporter Activity: No  
 Transfer Facility Activity: No  
 Recycler Activity with Storage: No  
 Small Quantity On-Site Burner Exemption: No



Map ID  
 Direction  
 Distance  
 Elevation

MAP FINDINGS

Site

Database(s)

EDR ID Number  
 EPA ID Number

**THE OIL CONNECTION (Continued)**

**1024788137**

Smelting Melting and Refining Furnace Exemption:	No
Underground Injection Control:	No
Off-Site Waste Receipt:	No
Universal Waste Indicator:	Yes
Universal Waste Destination Facility:	Yes
Federal Universal Waste:	No
Active Site Fed-Reg Treatment Storage and Disposal Facility:	Not reported
Active Site Converter Treatment storage and Disposal Facility:	Not reported
Active Site State-Reg Treatment Storage and Disposal Facility:	Not reported
Active Site State-Reg Handler:	---
Federal Facility Indicator:	Not reported
Hazardous Secondary Material Indicator:	N
Sub-Part K Indicator:	Not reported
Commercial TSD Indicator:	No
Treatment Storage and Disposal Type:	Not reported
2018 GPRC Permit Baseline:	Not on the Baseline
2018 GPRC Renewals Baseline:	Not on the Baseline
Permit Renewals Workload Universe:	Not reported
Permit Workload Universe:	Not reported
Permit Progress Universe:	Not reported
Post-Closure Workload Universe:	Not reported
Closure Workload Universe:	Not reported
202 GPRC Corrective Action Baseline:	No
Corrective Action Workload Universe:	No
Subject to Corrective Action Universe:	No
Non-TSDs Where RCRA CA has Been Imposed Universe:	No
TSDs Potentially Subject to CA Under 3004 (u)/(v) Universe:	No
TSDs Only Subject to CA under Discretionary Auth Universe:	No
Corrective Action Priority Ranking:	No NCAPS ranking
Environmental Control Indicator:	No
Institutional Control Indicator:	No
Human Exposure Controls Indicator:	N/A
Groundwater Controls Indicator:	N/A
Operating TSD Universe:	Not reported
Full Enforcement Universe:	Not reported
Significant Non-Complier Universe:	No
Unaddressed Significant Non-Complier Universe:	No
Addressed Significant Non-Complier Universe:	No
Significant Non-Complier With a Compliance Schedule Universe:	No
Financial Assurance Required:	Not reported
Handler Date of Last Change:	20180905
Recognized Trader-Importer:	No
Recognized Trader-Exporter:	No
Importer of Spent Lead Acid Batteries:	No
Exporter of Spent Lead Acid Batteries:	No
Recycler Activity Without Storage:	No
Manifest Broker:	No
Sub-Part P Indicator:	No

Handler - Owner Operator:

Owner/Operator Indicator:	Operator
Owner/Operator Name:	STEPHANIE MCCOMMON
Legal Status:	Other
Date Became Current:	Not reported
Date Ended Current:	Not reported
Owner/Operator Address:	327 TEXAS STREET

Map ID  
Direction  
Distance  
Elevation

MAP FINDINGS

Site

Database(s)

EDR ID Number  
EPA ID Number

**THE OIL CONNECTION (Continued)**

**1024788137**

Owner/Operator City,State,Zip: FAIRFIELD, CA 94533  
Owner/Operator Telephone: 707-422-5600  
Owner/Operator Telephone Ext: Not reported  
Owner/Operator Fax: Not reported  
Owner/Operator Email: Not reported  
  
Owner/Operator Indicator: Owner  
Owner/Operator Name: MCCOMMON ROBERT  
Legal Status: Other  
Date Became Current: Not reported  
Date Ended Current: Not reported  
Owner/Operator Address: 327 TEXAS ST  
Owner/Operator City,State,Zip: FAIRFIELD, CA 94533-5624  
Owner/Operator Telephone: 707-422-5600  
Owner/Operator Telephone Ext: Not reported  
Owner/Operator Fax: Not reported  
Owner/Operator Email: Not reported

Historic Generators:  
Receive Date: 19910215  
Handler Name: THE OIL CONNECTION  
Federal Waste Generator Description: Not a generator, verified  
State District Owner: Not reported  
Large Quantity Handler of Universal Waste: No  
Recognized Trader Importer: No  
Recognized Trader Exporter: No  
Spent Lead Acid Battery Importer: No  
Spent Lead Acid Battery Exporter: No  
Current Record: Yes  
Non Storage Recycler Activity: Not reported  
Electronic Manifest Broker: Not reported

List of NAICS Codes and Descriptions:  
NAICS Code: 811111  
NAICS Description: GENERAL AUTOMOTIVE REPAIR

Facility Has Received Notices of Violations:  
Violations: No Violations Found

Evaluation Action Summary:  
Evaluations: No Evaluations Found

**F35  
NNW  
< 1/8  
0.045 mi.  
239 ft.**

**SOLANO COUNTY OLD COURTHOUSE  
580 TEXAS ST  
FAIRFIELD, CA 94533  
Site 4 of 6 in cluster F**

**SWEEPS UST U003981331  
N/A**

**Relative:  
Higher** SWEEPS UST:  
Name: SOLANO COUNTY OLD COURTHOUSE  
**Actual:  
15 ft.** Address: 580 TEXAS ST  
City: FAIRFIELD  
Status: Active  
Comp Number: 30142  
Number: 4

Map ID  
Direction  
Distance  
Elevation

MAP FINDINGS

Site

Database(s)

EDR ID Number  
EPA ID Number

**SOLANO COUNTY OLD COURTHOUSE (Continued)**

**U003981331**

Board Of Equalization: Not reported  
Referral Date: 12-15-93  
Action Date: 05-09-94  
Created Date: 03-13-92  
Owner Tank Id: UNKNOWN  
SWRCB Tank Id: 48-000-030142-000001  
Tank Status: A  
Capacity: 1000  
Active Date: 12-15-93  
Tank Use: M.V. FUEL  
STG: P  
Content: DIESEL  
Number Of Tanks: 1

**F36  
NNW  
< 1/8  
0.045 mi.  
239 ft.**

**SOLANO COUNTY OLD COURTHOUSE  
580 TEXAS ST  
FAIRFIELD, CA 94533**

**UST U004282722  
N/A**

**Site 5 of 6 in cluster F**

**Relative:  
Higher  
Actual:  
15 ft.**

SOLANO CO. UST:  
Name: SOLANO COUNTY OLD COURTHOUSE  
Address: 580 TEXAS ST  
City,State,Zip: FAIRFIELD, CA 94533  
Facility Id: 30142  
Facility Status: Inactive  
Decode for Facility Status: Closed  
Facility Phone: 925-457-9357  
  
Inventory Number: 1  
Inventory Type: Underground Storage Tank (1)  
Inventory Description: Not reported  
Permit Expire/Last Service: RECORD REVIEW  
Last Service Date: 9/3/2009  
District: SUP-DIST NO 3030  
Inspector: Dye, Andy

**F37  
NNW  
< 1/8  
0.045 mi.  
239 ft.**

**SOLANO COUNTY OLD COURTHOUSE  
580 TEXAS ST  
FAIRFIELD, CA 94533**

**CA FID UST S101595175  
N/A**

**Site 6 of 6 in cluster F**

**Relative:  
Higher  
Actual:  
15 ft.**

CA FID UST:  
Facility ID: 48002214  
Regulated By: UTNKA  
Regulated ID: Not reported  
Cortese Code: Not reported  
SIC Code: Not reported  
Facility Phone: 7074217900  
Mail To: Not reported  
Mailing Address: 580 TEXAS ST  
Mailing Address 2: Not reported  
Mailing City,St,Zip: FAIRFIELD 94533  
Contact: Not reported  
Contact Phone: Not reported

Map ID  
 Direction  
 Distance  
 Elevation

MAP FINDINGS

Site

Database(s)

EDR ID Number  
 EPA ID Number

**SOLANO COUNTY OLD COURTHOUSE (Continued)**

**S101595175**

DUNs Number: Not reported  
 NPDES Number: Not reported  
 EPA ID: Not reported  
 Comments: Not reported  
 Status: Active

**H38  
 WNW  
 < 1/8  
 0.047 mi.  
 247 ft.**

**SOLANO COUNTY EVENT CENTER  
 601 TEXAS ST  
 FAIRFIELD, CA 94533**

**UST U004315904  
 N/A**

**Site 1 of 8 in cluster H**

**Relative:  
 Higher  
 Actual:  
 14 ft.**

SOLANO CO. UST:  
 Name: SOLANO COUNTY EVENT CENTER  
 Address: 601 TEXAS ST  
 City,State,Zip: FAIRFIELD, CA 94533  
 Facility Id: 301312  
 Facility Status: Inactive  
 Decode for Facility Status: Closed  
 Facility Phone: Not reported

Inventory Number: 1  
 Inventory Type: Municipal Government (178)  
 Inventory Description: Not reported  
 Permit Expire/Last Service: CONSULTATION - PHONE/COUNTER \* Missing \*  
 Last Service Date: 1/5/2010  
 District: SUP-DIST NO 3030  
 Inspector: Dye, Andy

Name: SOLANO COUNTY EVENT CENTER  
 Address: 601 TEXAS ST  
 City,State,Zip: FAIRFIELD, CA 94533

Inventory Number: 2  
 Inventory Type: Permanent Closure (192)  
 Inventory Description: BUNKER HEATING OIL  
 Permit Expire/Last Service: CONSULTATION - PHONE/COUNTER  
 Last Service Date: 12/17/2009  
 District: SUP-DIST NO 3030  
 Inspector: Dye, Andy

**I39  
 SSW  
 < 1/8  
 0.049 mi.  
 260 ft.**

**FACTORYSPECIFIC  
 420 UNION AVE  
 FAIRFIELD, CA 94533**

**CERS HAZ WASTE S121741219  
 HAZNET N/A  
 CERS  
 HWTS**

**Site 1 of 8 in cluster I**

**Relative:  
 Lower  
 Actual:  
 10 ft.**

CERS HAZ WASTE:  
 Name: FACTORYSPECIFIC  
 Address: 420 UNION AVE  
 City,State,Zip: FAIRFIELD, CA 94533  
 Site ID: 123157  
 CERS ID: 10455952  
 CERS Description: Hazardous Waste Generator

Map ID  
Direction  
Distance  
Elevation

MAP FINDINGS

Site

Database(s)

EDR ID Number  
EPA ID Number

**FACTORYSPECIFIC (Continued)**

**S121741219**

**HAZNET:**

Name: FACTORYSPECIFIC  
Address: 420 UNION AVE  
Address 2: Not reported  
City,State,Zip: FAIRFIELD, CA 945330000  
Contact: KHOI HOANG  
Telephone: 7074272705  
Mailing Name: Not reported  
Mailing Address: 420 UNION AVE  
  
Year: 2018  
Gepaid: CAL000364062  
TSD EPA ID: MXC130619001  
CA Waste Code: 331 - Off-specification, aged or surplus organics  
Disposal Method: H039 - Other Recovery Of Reclamation For Reuse Including Acid  
Regeneration, Organics Recovery Ect  
  
Tons: 0.49450

**CERS:**

Name: FACTORYSPECIFIC  
Address: 420 UNION AVE  
City,State,Zip: FAIRFIELD, CA 94533  
Site ID: 123157  
CERS ID: 10455952  
CERS Description: Chemical Storage Facilities

**Violations:**

Site ID: 123157  
Site Name: Factoryspecific  
Violation Date: 07-09-2015  
Citation: HSC 6.95 25508.2 - California Health and Safety Code, Chapter 6.95,  
Section(s) 25508.2  
Violation Description: Failure to annually review and electronically certify that the  
business plan is complete, accurate, and up-to-date.  
Violation Notes: Returned to compliance on 08/05/2015.  
Violation Division: Solano County Environmental Health  
Violation Program: HMRRP  
Violation Source: CERS,

Site ID: 123157  
Site Name: Factoryspecific  
Violation Date: 07-25-2017  
Citation: HSC 6.95 25508(a)(1) - California Health and Safety Code, Chapter  
6.95, Section(s) 25508(a)(1)  
Violation Description: Failure to complete and electronically submit hazardous material  
inventory information for all reportable hazardous materials on site  
at or above reportable quantities.  
Violation Notes: Returned to compliance on 07/25/2017.  
Violation Division: Solano County Environmental Health  
Violation Program: HMRRP  
Violation Source: CERS,

Site ID: 123157  
Site Name: Factoryspecific  
Violation Date: 07-09-2015  
Citation: 22 CCR 12 66262.34(f) - California Code of Regulations, Title 22,

Map ID  
Direction  
Distance  
Elevation

MAP FINDINGS

Site

Database(s)

EDR ID Number  
EPA ID Number

**FACTORYSPECIFIC (Continued)**

**S121741219**

Violation Description: Chapter 12, Section(s) 66262.34(f)  
Failure to properly label hazardous waste accumulation containers with the following requirements: "Hazardous Waste", name and address of the generator, physical and chemical characteristics of the Hazardous Waste, and starting accumulation date.

Violation Notes: Returned to compliance on 08/05/2015.

Violation Division: Solano County Environmental Health

Violation Program: HW

Violation Source: CERS,

Site ID: 123157

Site Name: Factoryspecific

Violation Date: 09-01-2015

Citation: HSC 6.95 25508(d) - California Health and Safety Code, Chapter 6.95, Section(s) 25508(d)

Violation Description: Failure to complete and/or electronically submit a business plan when storing/handling a hazardous material at or above reportable quantities.

Violation Notes: Returned to compliance on 05/30/2017.

Violation Division: Solano County Environmental Health

Violation Program: HMRRP

Violation Source: CERS,

Site ID: 123157

Site Name: Factoryspecific

Violation Date: 07-22-2013

Citation: HSC 6.95 25504(a) - California Health and Safety Code, Chapter 6.95, Section(s) 25504(a)

Violation Description: Failure to complete and/or submit hazardous material inventory forms for all reportable hazardous materials on site.

Violation Notes: Returned to compliance on 09/16/2013.

Violation Division: Solano County Environmental Health

Violation Program: HMRRP

Violation Source: CERS,

Site ID: 123157

Site Name: Factoryspecific

Violation Date: 07-09-2015

Citation: HSC 6.95 25508(a)(1) - California Health and Safety Code, Chapter 6.95, Section(s) 25508(a)(1)

Violation Description: Failure to complete and electronically submit a site map with all required content.

Violation Notes: Returned to compliance on 08/05/2015.

Violation Division: Solano County Environmental Health

Violation Program: HMRRP

Violation Source: CERS,

Site ID: 123157

Site Name: Factoryspecific

Violation Date: 07-09-2015

Citation: HSC 6.95 25508(a)(1) - California Health and Safety Code, Chapter 6.95, Section(s) 25508(a)(1)

Violation Description: Failure to complete and electronically submit hazardous material inventory information for all reportable hazardous materials on site at or above reportable quantities.

Violation Notes: Returned to compliance on 08/05/2015.

Violation Division: Solano County Environmental Health



Map ID  
Direction  
Distance  
Elevation

MAP FINDINGS

Site

Database(s)

EDR ID Number  
EPA ID Number

**FACTORYSPECIFIC (Continued)**

**S121741219**

Violation Program: HMRRP  
Violation Source: CERS,

Site ID: 123157  
Site Name: Factoryspecific  
Violation Date: 07-09-2015  
Citation: HSC 6.95 25508(a)(1) - California Health and Safety Code, Chapter 6.95, Section(s) 25508(a)(1)  
Violation Description: Failure to establish and electronically submit an adequate training program in safety procedures in the event of a release or threatened release of a hazardous material.  
Violation Notes: Returned to compliance on 08/05/2015.  
Violation Division: Solano County Environmental Health  
Violation Program: HMRRP  
Violation Source: CERS,

Site ID: 123157  
Site Name: Factoryspecific  
Violation Date: 07-22-2013  
Citation: 40 CFR 1 265.173 - U.S. Code of Federal Regulations, Title 40, Chapter 1, Section(s) 265.173  
Violation Description: Failure to properly close hazardous waste containers when not in active use.  
Violation Notes: Returned to compliance on 09/16/2013.  
Violation Division: Solano County Environmental Health  
Violation Program: HW  
Violation Source: CERS,

Site ID: 123157  
Site Name: Factoryspecific  
Violation Date: 07-22-2013  
Citation: 19 CCR 4 2729.2(a)(3) - California Code of Regulations, Title 19, Chapter 4, Section(s) 2729.2(a)(3)  
Violation Description: Failure to complete and/or submit an annotated site map if required by CUPA.  
Violation Notes: Returned to compliance on 09/16/2013.  
Violation Division: Solano County Environmental Health  
Violation Program: HMRRP  
Violation Source: CERS,

Site ID: 123157  
Site Name: Factoryspecific  
Violation Date: 07-09-2015  
Citation: HSC 6.95 25508(a)(1) - California Health and Safety Code, Chapter 6.95, Section(s) 25508(a)(1)  
Violation Description: Failure to establish and electronically submit an adequate emergency response plan and procedures for a release or threatened release of a hazardous material.  
Violation Notes: Returned to compliance on 08/05/2015.  
Violation Division: Solano County Environmental Health  
Violation Program: HMRRP  
Violation Source: CERS,

Site ID: 123157  
Site Name: Factoryspecific  
Violation Date: 07-22-2013  
Citation: HSC 6.95 25504(c) - California Health and Safety Code, Chapter 6.95,

Map ID  
Direction  
Distance  
Elevation

MAP FINDINGS

Site

Database(s)

EDR ID Number  
EPA ID Number

**FACTORYSPECIFIC (Continued)**

**S121741219**

Violation Description: Section(s) 25504(c)  
Failure to include an adequate training program in the business plan, which is reasonable and appropriate for the size of the business and the nature of the hazardous material handled.

Violation Notes: Returned to compliance on 09/16/2013.

Violation Division: Solano County Environmental Health

Violation Program: HMRRP

Violation Source: CERS,

Site ID: 123157

Site Name: Factoryspecific

Violation Date: 07-25-2017

Citation: 22 CCR 12 66262.40(a) - California Code of Regulations, Title 22, Chapter 12, Section(s) 66262.40(a)

Violation Description: Failure to keep a copy of each properly signed manifest for at least three years from the date the waste was accepted by the initial transporter. The manifest signed at the time the waste was accepted for transport shall be kept until receiving a signed copy from the designated facility which received the waste.

Violation Notes: Returned to compliance on 07/25/2017.

Violation Division: Solano County Environmental Health

Violation Program: HW

Violation Source: CERS,

Evaluation:

Eval General Type: Compliance Evaluation Inspection

Eval Date: 07-09-2015

Violations Found: Yes

Eval Type: Routine done by local agency

Eval Notes: Not reported

Eval Division: Solano County Environmental Health

Eval Program: HMRRP

Eval Source: CERS,

Eval General Type: Compliance Evaluation Inspection

Eval Date: 07-22-2013

Violations Found: Yes

Eval Type: Routine done by local agency

Eval Notes: Not reported

Eval Division: Solano County Environmental Health

Eval Program: HMRRP

Eval Source: CERS,

Eval General Type: Compliance Evaluation Inspection

Eval Date: 07-25-2017

Violations Found: Yes

Eval Type: Routine done by local agency

Eval Notes: Not reported

Eval Division: Solano County Environmental Health

Eval Program: HMRRP

Eval Source: CERS,

Eval General Type: Compliance Evaluation Inspection

Eval Date: 07-09-2015

Violations Found: Yes

Eval Type: Routine done by local agency

Eval Notes: Not reported

Map ID  
Direction  
Distance  
Elevation

MAP FINDINGS

Site

Database(s)

EDR ID Number  
EPA ID Number

**FACTORYSPECIFIC (Continued)**

**S121741219**

Eval Division: Solano County Environmental Health  
Eval Program: HW  
Eval Source: CERS,

Eval General Type: Compliance Evaluation Inspection  
Eval Date: 07-22-2013  
Violations Found: Yes  
Eval Type: Routine done by local agency  
Eval Notes: Not reported  
Eval Division: Solano County Environmental Health  
Eval Program: HW  
Eval Source: CERS,

Eval General Type: Compliance Evaluation Inspection  
Eval Date: 07-25-2017  
Violations Found: Yes  
Eval Type: Routine done by local agency  
Eval Notes: Not reported  
Eval Division: Solano County Environmental Health  
Eval Program: HW  
Eval Source: CERS,

Eval General Type: Compliance Evaluation Inspection  
Eval Date: 09-01-2015  
Violations Found: Yes  
Eval Type: Routine done by local agency  
Eval Notes: Not reported  
Eval Division: Solano County Environmental Health  
Eval Program: HMRRP  
Eval Source: CERS,

Coordinates:

Site ID: 123157  
Facility Name: Factoryspecific  
Env Int Type Code: HWG  
Program ID: 10455952  
Coord Name: Not reported  
Ref Point Type Desc: Center of a facility or station.,  
Latitude: 38.246190  
Longitude: -122.040500

Affiliation:

Affiliation Type Desc: Identification Signer  
Entity Name: Khoi Hoang  
Entity Title: CEO  
Affiliation Address: Not reported  
Affiliation City: Not reported  
Affiliation State: Not reported  
Affiliation Country: Not reported  
Affiliation Zip: Not reported  
Affiliation Phone: ,

Affiliation Type Desc: Parent Corporation  
Entity Name: Factoryspecific  
Entity Title: Not reported  
Affiliation Address: Not reported

Map ID  
Direction  
Distance  
Elevation

MAP FINDINGS

Site

Database(s)

EDR ID Number  
EPA ID Number

**FACTORYSPECIFIC (Continued)**

**S121741219**

Affiliation City: Not reported  
Affiliation State: Not reported  
Affiliation Country: Not reported  
Affiliation Zip: Not reported  
Affiliation Phone: ,

Affiliation Type Desc: CUPA District  
Entity Name: Solano County Env Health  
Entity Title: Not reported  
Affiliation Address: 675 Texas Street, Suite 5500  
Affiliation City: Fairfield  
Affiliation State: CA  
Affiliation Country: Not reported  
Affiliation Zip: 94533  
Affiliation Phone: (707) 784-6765,

Affiliation Type Desc: Document Preparer  
Entity Name: Khoi Hoang  
Entity Title: Not reported  
Affiliation Address: Not reported  
Affiliation City: Not reported  
Affiliation State: Not reported  
Affiliation Country: Not reported  
Affiliation Zip: Not reported  
Affiliation Phone: ,

Affiliation Type Desc: Facility Mailing Address  
Entity Name: Mailing Address  
Entity Title: Not reported  
Affiliation Address: 420 Union Ave.  
Affiliation City: Fairfield  
Affiliation State: CA  
Affiliation Country: Not reported  
Affiliation Zip: 94533  
Affiliation Phone: ,

Affiliation Type Desc: Legal Owner  
Entity Name: Khoi Hoang  
Entity Title: Not reported  
Affiliation Address: 2558 Cotswold Hill Dr.  
Affiliation City: Fairfield  
Affiliation State: CA  
Affiliation Country: United States  
Affiliation Zip: 94534  
Affiliation Phone: (707) 396-2303,

Affiliation Type Desc: Operator  
Entity Name: Khoi Hoang  
Entity Title: Not reported  
Affiliation Address: Not reported  
Affiliation City: Not reported  
Affiliation State: Not reported  
Affiliation Country: Not reported  
Affiliation Zip: Not reported  
Affiliation Phone: (707) 396-2303,

Affiliation Type Desc: Property Owner

Map ID  
Direction  
Distance  
Elevation

MAP FINDINGS

Site

Database(s)

EDR ID Number  
EPA ID Number

**FACTORYSPECIFIC (Continued)**

**S121741219**

Entity Name: Art Garben  
Entity Title: Not reported  
Affiliation Address: 720 Webster st.  
Affiliation City: Fairfield  
Affiliation State: CA  
Affiliation Country: United States  
Affiliation Zip: 94533  
Affiliation Phone: (707) 425-0629,

Affiliation Type Desc: Environmental Contact  
Entity Name: Khoi Hoang  
Entity Title: Not reported  
Affiliation Address: 420 Union Ave  
Affiliation City: Fairfield  
Affiliation State: CA  
Affiliation Country: Not reported  
Affiliation Zip: 94533  
Affiliation Phone: ,

**HWTS:**

Name: FACTORYSPECIFIC  
Address: 420 UNION AVE  
Address 2: Not reported  
City,State,Zip: FAIRFIELD, CA 94533  
EPA ID: CAL000364062  
Inactive Date: 06/30/2020  
Create Date: 05/26/2011  
Last Act Date: 01/04/2021  
Mailing Name: Not reported  
Mailing Address: 420 UNION AVE  
Mailing Address 2: Not reported  
Mailing City,State,Zip: FAIRFIELD, CA 945330000  
Owner Name: KHOI HOANG  
Owner Address: 420 UNION AVE.  
Owner Address 2: Not reported  
Owner City,State,Zip: FAIRFIELD, CA 945330000  
Contact Name: KHOI HOANG  
Contact Address: 420 UNION AVE.  
Contact Address 2: Not reported  
City,State,Zip: FAIRFIELD, CA 94533

**NAICS:**

EPA ID: CAL000364062  
Create Date: 2011-05-26 13:14:17.677  
NAICS Code: 811111  
NAICS Description: General Automotive Repair  
Issued EPA ID Date: 2011-05-26 13:14:17.64300  
Inactive Date: 2020-06-30 00:00:00  
Facility Name: FACTORYSPECIFIC  
Facility Address: 420 UNION AVE  
Facility Address 2: Not reported  
Facility City: FAIRFIELD  
Facility County: Not reported  
Facility State: CA  
Facility Zip: 94533

Map ID  
 Direction  
 Distance  
 Elevation

MAP FINDINGS

Site

Database(s)

EDR ID Number  
 EPA ID Number

**I40**  
**SSW**  
 < 1/8  
 0.049 mi.  
 260 ft.

**FACTORYSPECIFIC**  
**420 UNION AVE**  
**FAIRFIELD, CA 94533**

**RCRA NonGen / NLR**

**1024829903**  
**CAL000364062**

**Site 2 of 8 in cluster I**

**Relative:**  
**Lower**  
**Actual:**  
**10 ft.**

RCRA NonGen / NLR:		20110526
Date Form Received by Agency:		
Handler Name:	FACTORYSPECIFIC	
Handler Address:		420 UNION AVE
Handler City,State,Zip:		FAIRFIELD, CA 94533
EPA ID:		CAL000364062
Contact Name:		KHOI HOANG
Contact Address:		420 UNION AVE.
Contact City,State,Zip:		FAIRFIELD, CA 94533
Contact Telephone:		707-427-2705
Contact Fax:		707-427-2705
Contact Email:		DKHOANG976@YAHOO.COM
Contact Title:		Not reported
EPA Region:		09
Land Type:		Not reported
Federal Waste Generator Description:		Not a generator, verified
Non-Notifier:		Not reported
Biennial Report Cycle:		Not reported
Accessibility:		Not reported
Active Site Indicator:		Handler Activities
State District Owner:		Not reported
State District:		Not reported
Mailing Address:		420 UNION AVE
Mailing City,State,Zip:		FAIRFIELD, CA 94533-0000
Owner Name:		KHOI HOANG
Owner Type:		Other
Operator Name:		KHOI HOANG
Operator Type:		Other
Short-Term Generator Activity:		No
Importer Activity:		No
Mixed Waste Generator:		No
Transporter Activity:		No
Transfer Facility Activity:		No
Recycler Activity with Storage:		No
Small Quantity On-Site Burner Exemption:		No
Smelting Melting and Refining Furnace Exemption:		No
Underground Injection Control:		No
Off-Site Waste Receipt:		No
Universal Waste Indicator:		Yes
Universal Waste Destination Facility:		Yes
Federal Universal Waste:		No
Active Site Fed-Reg Treatment Storage and Disposal Facility:		Not reported
Active Site Converter Treatment storage and Disposal Facility:		Not reported
Active Site State-Reg Treatment Storage and Disposal Facility:		Not reported
Active Site State-Reg Handler:		---
Federal Facility Indicator:		Not reported
Hazardous Secondary Material Indicator:		N
Sub-Part K Indicator:		Not reported
Commercial TSD Indicator:		No
Treatment Storage and Disposal Type:		Not reported
2018 GPRR Permit Baseline:		Not on the Baseline
2018 GPRR Renewals Baseline:		Not on the Baseline
Permit Renewals Workload Universe:		Not reported



Map ID  
 Direction  
 Distance  
 Elevation

MAP FINDINGS

Site

Database(s)

EDR ID Number  
 EPA ID Number

**FACTORYSPECIFIC (Continued)**

**1024829903**

Permit Workload Universe:	Not reported
Permit Progress Universe:	Not reported
Post-Closure Workload Universe:	Not reported
Closure Workload Universe:	Not reported
202 GPRA Corrective Action Baseline:	No
Corrective Action Workload Universe:	No
Subject to Corrective Action Universe:	No
Non-TSDFs Where RCRA CA has Been Imposed Universe:	No
TSDFs Potentially Subject to CA Under 3004 (u)/(v) Universe:	No
TSDFs Only Subject to CA under Discretionary Auth Universe:	No
Corrective Action Priority Ranking:	No NCAPS ranking
Environmental Control Indicator:	No
Institutional Control Indicator:	No
Human Exposure Controls Indicator:	N/A
Groundwater Controls Indicator:	N/A
Operating TSDF Universe:	Not reported
Full Enforcement Universe:	Not reported
Significant Non-Complier Universe:	No
Unaddressed Significant Non-Complier Universe:	No
Addressed Significant Non-Complier Universe:	No
Significant Non-Complier With a Compliance Schedule Universe:	No
Financial Assurance Required:	Not reported
Handler Date of Last Change:	20180905
Recognized Trader-Importer:	No
Recognized Trader-Exporter:	No
Importer of Spent Lead Acid Batteries:	No
Exporter of Spent Lead Acid Batteries:	No
Recycler Activity Without Storage:	No
Manifest Broker:	No
Sub-Part P Indicator:	No

Handler - Owner Operator:

Owner/Operator Indicator:	Operator
Owner/Operator Name:	KHOI HOANG
Legal Status:	Other
Date Became Current:	Not reported
Date Ended Current:	Not reported
Owner/Operator Address:	420 UNION AVE.
Owner/Operator City,State,Zip:	FAIRFIELD, CA 94533
Owner/Operator Telephone:	707-427-2705
Owner/Operator Telephone Ext:	Not reported
Owner/Operator Fax:	Not reported
Owner/Operator Email:	Not reported

Owner/Operator Indicator:	Owner
Owner/Operator Name:	KHOI HOANG
Legal Status:	Other
Date Became Current:	Not reported
Date Ended Current:	Not reported
Owner/Operator Address:	420 UNION AVE.
Owner/Operator City,State,Zip:	FAIRFIELD, CA 94533-0000
Owner/Operator Telephone:	707-427-2705
Owner/Operator Telephone Ext:	Not reported
Owner/Operator Fax:	Not reported
Owner/Operator Email:	Not reported

Map ID  
 Direction  
 Distance  
 Elevation

MAP FINDINGS

Site

Database(s)

EDR ID Number  
 EPA ID Number

**FACTORYSPECIFIC (Continued)**

**1024829903**

Historic Generators:

Receive Date:		20110526
Handler Name:	FACTORYSPECIFIC	
Federal Waste Generator Description:		Not a generator, verified
State District Owner:		Not reported
Large Quantity Handler of Universal Waste:		No
Recognized Trader Importer:		No
Recognized Trader Exporter:		No
Spent Lead Acid Battery Importer:		No
Spent Lead Acid Battery Exporter:		No
Current Record:		Yes
Non Storage Recycler Activity:		Not reported
Electronic Manifest Broker:		Not reported

List of NAICS Codes and Descriptions:

NAICS Code:	811111
NAICS Description:	GENERAL AUTOMOTIVE REPAIR

Facility Has Received Notices of Violations:

Violations:	No Violations Found
-------------	---------------------

Evaluation Action Summary:

Evaluations:	No Evaluations Found
--------------	----------------------

**I41**  
**SSW**  
**< 1/8**  
**0.051 mi.**  
**270 ft.**

**GILLESPIES CARPET CENTER INC**  
**416 UNION AVE**  
**FAIRFIELD, CA 94533**

**EDR Hist Cleaner**    **1018819871**  
**N/A**

**Site 3 of 8 in cluster I**

**Relative:**  
**Lower**

EDR Hist Cleaner

**Actual:**  
**10 ft.**

Year:	Name:	Type:
1987	GILLESPIES CARPET CENTER INC	Carpet And Upholstery Cleaning
1988	GILLESPIES CARPET CENTER INC	Garment Pressing And Cleaners' Agents
1989	GILLESPIES CARPET CENTER INC	Garment Pressing
1990	GILLESPIES CARPET CENTER INC	Garment Pressing
1991	GILLESPIES CARPET CENTER INC	Garment Pressing
1992	GILLESPIES CARPET CENTER INC	Garment Pressing
1993	GILLESPIES CARPET CENTER INC	Floor Covering Stores
1994	GILLESPIES CARPET CENTER INC	Floor Covering Stores
1995	GILLESPIES CARPET CENTER INC	Floor Covering Stores
1996	GILLESPIES CARPET CENTER INC	Floor Covering Stores

Map ID  
Direction  
Distance  
Elevation

MAP FINDINGS

Site

Database(s)

EDR ID Number  
EPA ID Number

**E42**      **KIMS ELECTRIC AUTO CENTER**  
**East**      **321 STATE ST**  
**< 1/8**      **FAIRFIELD, CA 94533**  
**0.053 mi.**  
**280 ft.**      **Site 3 of 6 in cluster E**

**EDR Hist Auto**      **1021695352**  
**N/A**

**Relative:**      EDR Hist Auto  
**Higher**

<b>Actual:</b> <b>12 ft.</b>	<b>Year:</b>	<b>Name:</b>	<b>Type:</b>
	1980	KIMSON AUTO INC	General Automotive Repair Shops
	1982	KIMS ELECTRIC AUTO CENTER	General Automotive Repair Shops
	1983	KIMS ELECTRIC AUTO CENTER	General Automotive Repair Shops
	1985	KIMS ELECTRIC AUTO CENTER	General Automotive Repair Shops
	1986	KIMS ELECTRIC AUTO CENTER	General Automotive Repair Shops
	1987	KIMS ELECTRIC AUTO CENTER	General Automotive Repair Shops
	1988	KIMS ELECTRIC AUTO CENTER	General Automotive Repair Shops
	1989	KIMS ELECTRIC AUTO CENTER	Engine Repair
	1990	AMMCO TRANSMISSION	General Automotive Repair Shops
	1990	KIMS ELECTRIC AUTO CENTER	Engine Repair
	1991	AMMCO TRANSMISSION	General Automotive Repair Shops
	1991	KIMS ELECTRIC AUTO CENTER	Engine Repair
	1992	AMMCO TRANSMISSION	General Automotive Repair Shops
	1993	AMMCO TRANSMISSION	General Automotive Repair Shops
	1994	GARSIA ROBERT	General Automotive Repair Shops
	1995	GARSIA ROBERT	General Automotive Repair Shops
	1996	GARSIA ROBERT	General Automotive Repair Shops
	2002	AAMCO TRANSMISSIONS	Automotive Transmission Repair Shops
	2010	KENS AUTO	General Automotive Repair Shops
	2014	1 SPOT COMPLETE AUTO	General Automotive Repair Shops

**E43**      **LOYALTY CLASSIC CARE LLC**  
**East**      **321 STATE ST STE A**  
**< 1/8**      **FAIRFIELD, CA 94533**  
**0.053 mi.**  
**280 ft.**      **Site 4 of 6 in cluster E**

**RCRA NonGen / NLR**      **1026493347**  
**CAL000458164**

**Relative:**      RCRA NonGen / NLR:  
**Higher**

<b>Actual:</b> <b>12 ft.</b>	<b>Date Form Received by Agency:</b>	20201110
	<b>Handler Name:</b>	LOYALTY CLASSIC CARE LLC
	<b>Handler Address:</b>	321 STATE ST STE A
	<b>Handler City,State,Zip:</b>	FAIRFIELD, CA 94533
	<b>EPA ID:</b>	CAL000458164
	<b>Contact Name:</b>	PHILLIP GOUDEAU
	<b>Contact Address:</b>	321 STATE ST STE A
	<b>Contact City,State,Zip:</b>	FAIRFIELD, CA 94533
	<b>Contact Telephone:</b>	707-639-9906
	<b>Contact Fax:</b>	Not reported
	<b>Contact Email:</b>	LOYALTYCLASSICCARCAREBIZ@GMAIL.COM
	<b>Contact Title:</b>	Not reported
	<b>EPA Region:</b>	09
	<b>Land Type:</b>	Not reported
	<b>Federal Waste Generator Description:</b>	Not a generator, verified
	<b>Non-Notifier:</b>	Not reported
	<b>Biennial Report Cycle:</b>	Not reported
	<b>Accessibility:</b>	Not reported
	<b>Active Site Indicator:</b>	Not reported
	<b>State District Owner:</b>	Not reported
	<b>State District:</b>	Not reported
	<b>Mailing Address:</b>	321 STATE ST STE A
	<b>Mailing City,State,Zip:</b>	FAIRFIELD, CA 94533

Map ID  
 Direction  
 Distance  
 Elevation

MAP FINDINGS

Site

Database(s)

EDR ID Number  
 EPA ID Number

**LOYALTY CLASSIC CARE LLC (Continued)**

**1026493347**

Owner Name:	LOYALTY CLASSIC CARE LLC
Owner Type:	Other
Operator Name:	PHILLIP GOUDEAU
Operator Type:	Other
Short-Term Generator Activity:	No
Importer Activity:	No
Mixed Waste Generator:	No
Transporter Activity:	No
Transfer Facility Activity:	No
Recycler Activity with Storage:	No
Small Quantity On-Site Burner Exemption:	No
Smelting Melting and Refining Furnace Exemption:	No
Underground Injection Control:	No
Off-Site Waste Receipt:	No
Universal Waste Indicator:	No
Universal Waste Destination Facility:	No
Federal Universal Waste:	No
Active Site Fed-Reg Treatment Storage and Disposal Facility:	Not reported
Active Site Converter Treatment storage and Disposal Facility:	Not reported
Active Site State-Reg Treatment Storage and Disposal Facility:	Not reported
Active Site State-Reg Handler:	---
Federal Facility Indicator:	Not reported
Hazardous Secondary Material Indicator:	N
Sub-Part K Indicator:	Not reported
Commercial TSD Indicator:	No
Treatment Storage and Disposal Type:	Not reported
2018 GPRA Permit Baseline:	Not on the Baseline
2018 GPRA Renewals Baseline:	Not on the Baseline
Permit Renewals Workload Universe:	Not reported
Permit Workload Universe:	Not reported
Permit Progress Universe:	Not reported
Post-Closure Workload Universe:	Not reported
Closure Workload Universe:	Not reported
202 GPRA Corrective Action Baseline:	No
Corrective Action Workload Universe:	No
Subject to Corrective Action Universe:	No
Non-TSDFs Where RCRA CA has Been Imposed Universe:	No
TSDFs Potentially Subject to CA Under 3004 (u)/(v) Universe:	No
TSDFs Only Subject to CA under Discretionary Auth Universe:	No
Corrective Action Priority Ranking:	No NCAPS ranking
Environmental Control Indicator:	No
Institutional Control Indicator:	No
Human Exposure Controls Indicator:	N/A
Groundwater Controls Indicator:	N/A
Operating TSDF Universe:	Not reported
Full Enforcement Universe:	Not reported
Significant Non-Complier Universe:	No
Unaddressed Significant Non-Complier Universe:	No
Addressed Significant Non-Complier Universe:	No
Significant Non-Complier With a Compliance Schedule Universe:	No
Financial Assurance Required:	Not reported
Handler Date of Last Change:	20201117
Recognized Trader-Importer:	No
Recognized Trader-Exporter:	No
Importer of Spent Lead Acid Batteries:	No
Exporter of Spent Lead Acid Batteries:	No
Recycler Activity Without Storage:	No

Map ID  
Direction  
Distance  
Elevation

MAP FINDINGS

Site

Database(s)

EDR ID Number  
EPA ID Number

**LOYALTY CLASSIC CARE LLC (Continued)**

**1026493347**

Manifest Broker: No  
Sub-Part P Indicator: No

Handler - Owner Operator:

Owner/Operator Indicator: Owner  
Owner/Operator Name: LOYALTY CLASSIC CARE LLC  
Legal Status: Other  
Date Became Current: Not reported  
Date Ended Current: Not reported  
Owner/Operator Address: 321 STATE ST STE A  
Owner/Operator City,State,Zip: FAIRFIELD, CA 94533  
Owner/Operator Telephone: 707-639-9906  
Owner/Operator Telephone Ext: Not reported  
Owner/Operator Fax: Not reported  
Owner/Operator Email: Not reported

Owner/Operator Indicator: Operator  
Owner/Operator Name: PHILLIP GOUDEAU  
Legal Status: Other  
Date Became Current: Not reported  
Date Ended Current: Not reported  
Owner/Operator Address: 321 STATE ST STE A  
Owner/Operator City,State,Zip: FAIRFIELD, CA 94533  
Owner/Operator Telephone: 707-639-9906  
Owner/Operator Telephone Ext: Not reported  
Owner/Operator Fax: Not reported  
Owner/Operator Email: Not reported

Historic Generators:

Receive Date: 20201110  
Handler Name: LOYALTY CLASSIC CARE LLC  
Federal Waste Generator Description: Not a generator, verified  
State District Owner: Not reported  
Large Quantity Handler of Universal Waste: No  
Recognized Trader Importer: No  
Recognized Trader Exporter: No  
Spent Lead Acid Battery Importer: No  
Spent Lead Acid Battery Exporter: No  
Current Record: Yes  
Non Storage Recycler Activity: Not reported  
Electronic Manifest Broker: Not reported

List of NAICS Codes and Descriptions:

NAICS Code: 811111  
NAICS Description: GENERAL AUTOMOTIVE REPAIR

Facility Has Received Notices of Violations:

Violations: No Violations Found

Evaluation Action Summary:

Evaluations: No Evaluations Found

Map ID  
 Direction  
 Distance  
 Elevation

MAP FINDINGS

Site

Database(s)

EDR ID Number  
 EPA ID Number

<b>E44</b>	<b>1 SPOT COMPLETE AUTO</b>	<b>RCRA NonGen / NLR</b>	<b>1024850627</b>
<b>East</b>	<b>321 STATE ST</b>		<b>CAL000408372</b>
<b>&lt; 1/8</b>	<b>FAIRFIELD, CA 94533</b>		
<b>0.053 mi.</b>			
<b>280 ft.</b>	<b>Site 5 of 6 in cluster E</b>		
<b>Relative:</b>	RCRA NonGen / NLR:		
<b>Higher</b>	Date Form Received by Agency:	20150710	
<b>Actual:</b>	Handler Name:	1 SPOT COMPLETE AUTO	
<b>12 ft.</b>	Handler Address:	321 STATE ST	
	Handler City,State,Zip:	FAIRFIELD, CA 94533	
	EPA ID:	CAL000408372	
	Contact Name:	JORGE HUERTA OWNER	
	Contact Address:	321 STATE ST	
	Contact City,State,Zip:	FAIRFIELD, CA 94533	
	Contact Telephone:	707-208-4365	
	Contact Fax:	707-430-5077	
	Contact Email:	1SPOT14@GMAIL.COM	
	Contact Title:	Not reported	
	EPA Region:	09	
	Land Type:	Not reported	
	Federal Waste Generator Description:	Not a generator, verified	
	Non-Notifier:	Not reported	
	Biennial Report Cycle:	Not reported	
	Accessibility:	Not reported	
	Active Site Indicator:	Handler Activities	
	State District Owner:	Not reported	
	State District:	Not reported	
	Mailing Address:	321 STATE ST	
	Mailing City,State,Zip:	FAIRFIELD, CA 94533	
	Owner Name:	JORGE HUERTA	
	Owner Type:	Other	
	Operator Name:	JORGE HUERTA OWNER	
	Operator Type:	Other	
	Short-Term Generator Activity:	No	
	Importer Activity:	No	
	Mixed Waste Generator:	No	
	Transporter Activity:	No	
	Transfer Facility Activity:	No	
	Recycler Activity with Storage:	No	
	Small Quantity On-Site Burner Exemption:	No	
	Smelting Melting and Refining Furnace Exemption:	No	
	Underground Injection Control:	No	
	Off-Site Waste Receipt:	No	
	Universal Waste Indicator:	Yes	
	Universal Waste Destination Facility:	Yes	
	Federal Universal Waste:	No	
	Active Site Fed-Reg Treatment Storage and Disposal Facility:	Not reported	
	Active Site Converter Treatment storage and Disposal Facility:	Not reported	
	Active Site State-Reg Treatment Storage and Disposal Facility:	Not reported	
	Active Site State-Reg Handler:	---	
	Federal Facility Indicator:	Not reported	
	Hazardous Secondary Material Indicator:	N	
	Sub-Part K Indicator:	Not reported	
	Commercial TSD Indicator:	No	
	Treatment Storage and Disposal Type:	Not reported	
	2018 GPRAs Permit Baseline:	Not on the Baseline	
	2018 GPRAs Renewals Baseline:	Not on the Baseline	
	Permit Renewals Workload Universe:	Not reported	



Map ID  
 Direction  
 Distance  
 Elevation

MAP FINDINGS

Site

Database(s)

EDR ID Number  
 EPA ID Number

**1 SPOT COMPLETE AUTO (Continued)**

**1024850627**

Permit Workload Universe:	Not reported
Permit Progress Universe:	Not reported
Post-Closure Workload Universe:	Not reported
Closure Workload Universe:	Not reported
202 GPRA Corrective Action Baseline:	No
Corrective Action Workload Universe:	No
Subject to Corrective Action Universe:	No
Non-TSDFs Where RCRA CA has Been Imposed Universe:	No
TSDFs Potentially Subject to CA Under 3004 (u)/(v) Universe:	No
TSDFs Only Subject to CA under Discretionary Auth Universe:	No
Corrective Action Priority Ranking:	No NCAPS ranking
Environmental Control Indicator:	No
Institutional Control Indicator:	No
Human Exposure Controls Indicator:	N/A
Groundwater Controls Indicator:	N/A
Operating TSDF Universe:	Not reported
Full Enforcement Universe:	Not reported
Significant Non-Complier Universe:	No
Unaddressed Significant Non-Complier Universe:	No
Addressed Significant Non-Complier Universe:	No
Significant Non-Complier With a Compliance Schedule Universe:	No
Financial Assurance Required:	Not reported
Handler Date of Last Change:	20180906
Recognized Trader-Importer:	No
Recognized Trader-Exporter:	No
Importer of Spent Lead Acid Batteries:	No
Exporter of Spent Lead Acid Batteries:	No
Recycler Activity Without Storage:	No
Manifest Broker:	No
Sub-Part P Indicator:	No

Handler - Owner Operator:

Owner/Operator Indicator:	Operator
Owner/Operator Name:	JORGE HUERTA OWNER
Legal Status:	Other
Date Became Current:	Not reported
Date Ended Current:	Not reported
Owner/Operator Address:	321 STATE ST
Owner/Operator City,State,Zip:	FAIRFIELD, CA 94533
Owner/Operator Telephone:	707-208-4365
Owner/Operator Telephone Ext:	Not reported
Owner/Operator Fax:	Not reported
Owner/Operator Email:	Not reported

Owner/Operator Indicator:	Owner
Owner/Operator Name:	JORGE HUERTA
Legal Status:	Other
Date Became Current:	Not reported
Date Ended Current:	Not reported
Owner/Operator Address:	321 STATE ST
Owner/Operator City,State,Zip:	FAIRFIELD, CA 94533
Owner/Operator Telephone:	707-208-4365
Owner/Operator Telephone Ext:	Not reported
Owner/Operator Fax:	Not reported
Owner/Operator Email:	Not reported

Map ID  
Direction  
Distance  
Elevation

MAP FINDINGS

Site

Database(s)

EDR ID Number  
EPA ID Number

**1 SPOT COMPLETE AUTO (Continued)**

**1024850627**

Historic Generators:

Receive Date: 20150710  
Handler Name: 1 SPOT COMPLETE AUTO  
Federal Waste Generator Description: Not a generator, verified  
State District Owner: Not reported  
Large Quantity Handler of Universal Waste: No  
Recognized Trader Importer: No  
Recognized Trader Exporter: No  
Spent Lead Acid Battery Importer: No  
Spent Lead Acid Battery Exporter: No  
Current Record: Yes  
Non Storage Recycler Activity: Not reported  
Electronic Manifest Broker: Not reported

List of NAICS Codes and Descriptions:

NAICS Code: 811111  
NAICS Description: GENERAL AUTOMOTIVE REPAIR

Facility Has Received Notices of Violations:

Violations: No Violations Found

Evaluation Action Summary:

Evaluations: No Evaluations Found

**E45**  
**East**  
**< 1/8**  
**0.053 mi.**  
**280 ft.**

**AAMCO TRANSMISSIONS**  
**321 STATE ST**  
**FAIRFIELD, CA 94533**  
**Site 6 of 6 in cluster E**

**RCRA-SQG** **1000819978**  
**HAZNET** **CAD983659988**  
**HWTS**

**Relative:**  
**Higher**  
**Actual:**  
**12 ft.**

RCRA-SQG:  
Date Form Received by Agency: 19930527  
Handler Name: AAMCO TRANSMISSIONS  
Handler Address: 321 STATE ST  
Handler City,State,Zip: FAIRFIELD, CA 94533  
EPA ID: CAD983659988  
Contact Name: JENNIFER GARCIA  
Contact Address: 321 STATE ST  
Contact City,State,Zip: FAIRFIELD, CA 94533  
Contact Telephone: 707-429-5606  
Contact Fax: Not reported  
Contact Email: Not reported  
Contact Title: Not reported  
EPA Region: 09  
Land Type: Private  
Federal Waste Generator Description: Small Quantity Generator  
Non-Notifier: Not reported  
Biennial Report Cycle: Not reported  
Accessibility: Not reported  
Active Site Indicator: Handler Activities  
State District Owner: Not reported  
State District: Not reported  
Mailing Address: STATE ST  
Mailing City,State,Zip: FAIRFIELD, CA 94533  
Owner Name: ROBERT E GARCIA

Map ID  
Direction  
Distance  
Elevation

MAP FINDINGS

Site

Database(s)

EDR ID Number  
EPA ID Number

**AAMCO TRANSMISSIONS (Continued)**

**1000819978**

Owner Type:	Private
Operator Name:	Not reported
Operator Type:	Not reported
Short-Term Generator Activity:	No
Importer Activity:	No
Mixed Waste Generator:	No
Transporter Activity:	No
Transfer Facility Activity:	No
Recycler Activity with Storage:	No
Small Quantity On-Site Burner Exemption:	No
Smelting Melting and Refining Furnace Exemption:	No
Underground Injection Control:	No
Off-Site Waste Receipt:	No
Universal Waste Indicator:	No
Universal Waste Destination Facility:	No
Federal Universal Waste:	No
Active Site Fed-Reg Treatment Storage and Disposal Facility:	Not reported
Active Site Converter Treatment storage and Disposal Facility:	Not reported
Active Site State-Reg Treatment Storage and Disposal Facility:	Not reported
Active Site State-Reg Handler:	---
Federal Facility Indicator:	Not reported
Hazardous Secondary Material Indicator:	NN
Sub-Part K Indicator:	Not reported
Commercial TSD Indicator:	No
Treatment Storage and Disposal Type:	Not reported
2018 GPRA Permit Baseline:	Not on the Baseline
2018 GPRA Renewals Baseline:	Not on the Baseline
Permit Renewals Workload Universe:	Not reported
Permit Workload Universe:	Not reported
Permit Progress Universe:	Not reported
Post-Closure Workload Universe:	Not reported
Closure Workload Universe:	Not reported
202 GPRA Corrective Action Baseline:	No
Corrective Action Workload Universe:	No
Subject to Corrective Action Universe:	No
Non-TSDs Where RCRA CA has Been Imposed Universe:	No
TSDs Potentially Subject to CA Under 3004 (u)/(v) Universe:	No
TSDs Only Subject to CA under Discretionary Auth Universe:	No
Corrective Action Priority Ranking:	No NCAPS ranking
Environmental Control Indicator:	No
Institutional Control Indicator:	No
Human Exposure Controls Indicator:	N/A
Groundwater Controls Indicator:	N/A
Operating TSD Universe:	Not reported
Full Enforcement Universe:	Not reported
Significant Non-Complier Universe:	No
Unaddressed Significant Non-Complier Universe:	No
Addressed Significant Non-Complier Universe:	No
Significant Non-Complier With a Compliance Schedule Universe:	No
Financial Assurance Required:	Not reported
Handler Date of Last Change:	20000915
Recognized Trader-Importer:	No
Recognized Trader-Exporter:	No
Importer of Spent Lead Acid Batteries:	No
Exporter of Spent Lead Acid Batteries:	No
Recycler Activity Without Storage:	Not reported
Manifest Broker:	Not reported

Map ID  
Direction  
Distance  
Elevation

MAP FINDINGS

Site

Database(s)

EDR ID Number  
EPA ID Number

**AAMCO TRANSMISSIONS (Continued)**

**1000819978**

Sub-Part P Indicator: No

Handler - Owner Operator:  
Owner/Operator Indicator: Owner  
Owner/Operator Name: ROBERT E GARCIA  
Legal Status: Private  
Date Became Current: Not reported  
Date Ended Current: Not reported  
Owner/Operator Address: 3430 SONOMA  
Owner/Operator City,State,Zip: VALLEJO, CA 94590  
Owner/Operator Telephone: 707-643-8866  
Owner/Operator Telephone Ext: Not reported  
Owner/Operator Fax: Not reported  
Owner/Operator Email: Not reported

Historic Generators:  
Receive Date: 19930527  
Handler Name: AAMCO TRANSMISSIONS  
Federal Waste Generator Description: Small Quantity Generator  
State District Owner: Not reported  
Large Quantity Handler of Universal Waste: No  
Recognized Trader Importer: No  
Recognized Trader Exporter: No  
Spent Lead Acid Battery Importer: No  
Spent Lead Acid Battery Exporter: No  
Current Record: Yes  
Non Storage Recycler Activity: Not reported  
Electronic Manifest Broker: Not reported

List of NAICS Codes and Descriptions:  
NAICS Codes: No NAICS Codes Found

Facility Has Received Notices of Violations:  
Violations: No Violations Found

Evaluation Action Summary:  
Evaluations: No Evaluations Found

HAZNET:  
Name: AAMCO TRANSMISSIONS  
Address: 321 STATE ST  
Address 2: Not reported  
City,State,Zip: FAIRFIELD, CA 945330000  
Contact: --  
Telephone: 7074295606  
Mailing Name: Not reported  
Mailing Address: 321 STATE ST

Year: 1994  
Gepaid: CAD983659988  
TSD EPA ID: CAD083166728  
CA Waste Code: 223 - Unspecified oil-containing waste

Map ID  
Direction  
Distance  
Elevation

MAP FINDINGS

Site

Database(s)

EDR ID Number  
EPA ID Number

**AAMCO TRANSMISSIONS (Continued)**

**1000819978**

Disposal Method: R01 - Recycler  
Tons: 0.2502

Additional Info:  
Year: 1994  
Gen EPA ID: CAD983659988

Shipment Date: 19940915  
Creation Date: 10/16/1995 0:00:00  
Receipt Date: 19940915  
Manifest ID: 93600182  
Trans EPA ID: CAT080011059  
Trans Name: Not reported  
Trans 2 EPA ID: Not reported  
Trans 2 Name: Not reported  
TSDf EPA ID: CAD083166728  
Trans Name: Not reported  
TSDf Alt EPA ID: Not reported  
TSDf Alt Name: Not reported  
Waste Code Description: 223 - Unspecified oil-containing waste  
RCRA Code: Not reported  
Meth Code: R01 - Recycler  
Quantity Tons: 0.2502  
Waste Quantity: 60  
Quantity Unit: G  
Additional Code 1: Not reported  
Additional Code 2: Not reported  
Additional Code 3: Not reported  
Additional Code 4: Not reported  
Additional Code 5: Not reported

**HWTS:**

Name: AAMCO TRANSMISSIONS  
Address: 321 STATE ST  
Address 2: Not reported  
City,State,Zip: FAIRFIELD, CA 945330000  
EPA ID: CAD983659988  
Inactive Date: 06/30/1998  
Create Date: 02/17/1993  
Last Act Date: 08/10/2004  
Mailing Name: Not reported  
Mailing Address: 321 STATE ST  
Mailing Address 2: Not reported  
Mailing City,State,Zip: FAIRFIELD, CA 945335612  
Owner Name: ROBERT GARCIA  
Owner Address: 321 STATE  
Owner Address 2: Not reported  
Owner City,State,Zip: FAIRFIELD, CA 945330000  
Contact Name: --  
Contact Address: INACT PER 98VQ FINAL NOTICE  
Contact Address 2: - BATCH 4/27  
City,State,Zip: --, 99 999990000

Map ID  
 Direction  
 Distance  
 Elevation

MAP FINDINGS

Site

Database(s)

EDR ID Number  
 EPA ID Number

**I46**  
**SSW**  
 < 1/8  
 0.055 mi.  
 292 ft.

**TRAVIS AUTOMOTIVE SERVICE**  
**408 UNION AVE STE G**  
**FAIRFIELD, CA 94533**

**RCRA NonGen / NLR**

**1024834991**  
**CAL000376302**

**Site 4 of 8 in cluster I**

**Relative:**  
**Lower**  
**Actual:**  
**10 ft.**

RCRA NonGen / NLR:	
Date Form Received by Agency:	20120716
Handler Name:	TRAVIS AUTOMOTIVE SERVICE
Handler Address:	408 UNION AVE STE G
Handler City,State,Zip:	FAIRFIELD, CA 94533
EPA ID:	CAL000376302
Contact Name:	JAMES MAXWELL
Contact Address:	408 UNION AVE STE G
Contact City,State,Zip:	FAIRFIELD, CA 94533
Contact Telephone:	707-434-1919
Contact Fax:	Not reported
Contact Email:	MADDMAXX00@GMAIL.COM
Contact Title:	Not reported
EPA Region:	09
Land Type:	Not reported
Federal Waste Generator Description:	Not a generator, verified
Non-Notifier:	Not reported
Biennial Report Cycle:	Not reported
Accessibility:	Not reported
Active Site Indicator:	Handler Activities
State District Owner:	Not reported
State District:	Not reported
Mailing Address:	408 UNION AVE STE G
Mailing City,State,Zip:	FAIRFIELD, CA 94533
Owner Name:	JAMES MAXWELL
Owner Type:	Other
Operator Name:	JAMES MAXWELL
Operator Type:	Other
Short-Term Generator Activity:	No
Importer Activity:	No
Mixed Waste Generator:	No
Transporter Activity:	No
Transfer Facility Activity:	No
Recycler Activity with Storage:	No
Small Quantity On-Site Burner Exemption:	No
Smelting Melting and Refining Furnace Exemption:	No
Underground Injection Control:	No
Off-Site Waste Receipt:	No
Universal Waste Indicator:	Yes
Universal Waste Destination Facility:	Yes
Federal Universal Waste:	No
Active Site Fed-Reg Treatment Storage and Disposal Facility:	Not reported
Active Site Converter Treatment storage and Disposal Facility:	Not reported
Active Site State-Reg Treatment Storage and Disposal Facility:	Not reported
Active Site State-Reg Handler:	---
Federal Facility Indicator:	Not reported
Hazardous Secondary Material Indicator:	N
Sub-Part K Indicator:	Not reported
Commercial TSD Indicator:	No
Treatment Storage and Disposal Type:	Not reported
2018 GPRA Permit Baseline:	Not on the Baseline
2018 GPRA Renewals Baseline:	Not on the Baseline
Permit Renewals Workload Universe:	Not reported



Map ID  
Direction  
Distance  
Elevation

MAP FINDINGS

Site

Database(s)

EDR ID Number  
EPA ID Number

**TRAVIS AUTOMOTIVE SERVICE (Continued)**

**1024834991**

Permit Workload Universe:	Not reported
Permit Progress Universe:	Not reported
Post-Closure Workload Universe:	Not reported
Closure Workload Universe:	Not reported
202 GPRA Corrective Action Baseline:	No
Corrective Action Workload Universe:	No
Subject to Corrective Action Universe:	No
Non-TSDFs Where RCRA CA has Been Imposed Universe:	No
TSDFs Potentially Subject to CA Under 3004 (u)/(v) Universe:	No
TSDFs Only Subject to CA under Discretionary Auth Universe:	No
Corrective Action Priority Ranking:	No NCAPS ranking
Environmental Control Indicator:	No
Institutional Control Indicator:	No
Human Exposure Controls Indicator:	N/A
Groundwater Controls Indicator:	N/A
Operating TSDF Universe:	Not reported
Full Enforcement Universe:	Not reported
Significant Non-Complier Universe:	No
Unaddressed Significant Non-Complier Universe:	No
Addressed Significant Non-Complier Universe:	No
Significant Non-Complier With a Compliance Schedule Universe:	No
Financial Assurance Required:	Not reported
Handler Date of Last Change:	20180906
Recognized Trader-Importer:	No
Recognized Trader-Exporter:	No
Importer of Spent Lead Acid Batteries:	No
Exporter of Spent Lead Acid Batteries:	No
Recycler Activity Without Storage:	No
Manifest Broker:	No
Sub-Part P Indicator:	No

Handler - Owner Operator:

Owner/Operator Indicator:	Owner
Owner/Operator Name:	JAMES MAXWELL
Legal Status:	Other
Date Became Current:	Not reported
Date Ended Current:	Not reported
Owner/Operator Address:	1168 DOVE WAY
Owner/Operator City,State,Zip:	FAIRFIELD, CA 94533
Owner/Operator Telephone:	707-290-1940
Owner/Operator Telephone Ext:	Not reported
Owner/Operator Fax:	Not reported
Owner/Operator Email:	Not reported

Owner/Operator Indicator:	Operator
Owner/Operator Name:	JAMES MAXWELL
Legal Status:	Other
Date Became Current:	Not reported
Date Ended Current:	Not reported
Owner/Operator Address:	408 UNION AVE STE G
Owner/Operator City,State,Zip:	FAIRFIELD, CA 94533
Owner/Operator Telephone:	707-434-1919
Owner/Operator Telephone Ext:	Not reported
Owner/Operator Fax:	Not reported
Owner/Operator Email:	Not reported

Map ID  
Direction  
Distance  
Elevation

MAP FINDINGS

Site

Database(s)

EDR ID Number  
EPA ID Number

**TRAVIS AUTOMOTIVE SERVICE (Continued)**

**1024834991**

Historic Generators:

Receive Date: 20120716  
Handler Name: TRAVIS AUTOMOTIVE SERVICE  
Federal Waste Generator Description: Not a generator, verified  
State District Owner: Not reported  
Large Quantity Handler of Universal Waste: No  
Recognized Trader Importer: No  
Recognized Trader Exporter: No  
Spent Lead Acid Battery Importer: No  
Spent Lead Acid Battery Exporter: No  
Current Record: Yes  
Non Storage Recycler Activity: Not reported  
Electronic Manifest Broker: Not reported

List of NAICS Codes and Descriptions:

NAICS Code: 811111  
NAICS Description: GENERAL AUTOMOTIVE REPAIR

Facility Has Received Notices of Violations:

Violations: No Violations Found

Evaluation Action Summary:

Evaluations: No Evaluations Found

H47  
NW  
< 1/8  
0.056 mi.  
295 ft.

**SOLANO COUNTY OES**  
**600 TEXAS ST**  
**FAIRFIELD, CA 94535**  
**Site 2 of 8 in cluster H**

**SWEEPS UST S101595044**  
**CA FID UST N/A**

**Relative:**  
**Higher**  
**Actual:**  
**14 ft.**

SWEEPS UST:  
Name: SOLANO COUNTY OES  
Address: 600 TEXAS ST  
City: FAIRFIELD  
Status: Active  
Comp Number: 30074  
Number: 5  
Board Of Equalization: Not reported  
Referral Date: 12-15-93  
Action Date: 05-09-94  
Created Date: 03-13-92  
Owner Tank Id: Not reported  
SWRCB Tank Id: 48-000-030074-000001  
Tank Status: A  
Capacity: 1080  
Active Date: 12-15-93  
Tank Use: M.V. FUEL  
STG: P  
Content: DIESEL  
Number Of Tanks: 1

CA FID UST:

Facility ID: 48000819  
Regulated By: UTNKA

Map ID  
Direction  
Distance  
Elevation

MAP FINDINGS

Site

Database(s)

EDR ID Number  
EPA ID Number

**SOLANO COUNTY OES (Continued)**

**S101595044**

Regulated ID: Not reported  
Cortese Code: Not reported  
SIC Code: Not reported  
Facility Phone: 7074216330  
Mail To: Not reported  
Mailing Address: 600 TEXAS ST  
Mailing Address 2: Not reported  
Mailing City,St,Zip: FAIRFIELD 94535  
Contact: Not reported  
Contact Phone: Not reported  
DUNs Number: Not reported  
NPDES Number: Not reported  
EPA ID: Not reported  
Comments: Not reported  
Status: Active

**H48  
NW  
< 1/8  
0.056 mi.  
295 ft.**

**SOLANO COUNTY OLD OES (ANNEX BLDG)  
600 TEXAS ST  
FAIRFIELD, CA 94533  
Site 3 of 8 in cluster H**

**UST U003981332  
N/A**

**Relative:  
Higher  
Actual:  
14 ft.**

SOLANO CO. UST:  
Name: SOLANO COUNTY OLD OES (ANNEX BLDG)  
Address: 600 TEXAS ST  
City,State,Zip: FAIRFIELD, CA 94533  
Facility Id: 30074  
Facility Status: Inactive  
Decode for Facility Status: Closed  
Facility Phone: 707-421-6331  
  
Inventory Number: 1  
Inventory Type: Underground Storage Tank (1)  
Inventory Description: Not reported  
Permit Expire/Last Service: LETTER/REPORT REVIEW  
Last Service Date: 1/26/2005  
District: SUP-DIST NO 3030  
Inspector: Dye, Andy

**J49  
East  
< 1/8  
0.074 mi.  
391 ft.**

**CARLS AUTO REPAIR  
311 STATE ST STE A  
FAIRFIELD, CA 94533  
Site 1 of 9 in cluster J**

**RCRA NonGen / NLR 1024852386  
CAL000411474**

**Relative:  
Higher  
Actual:  
12 ft.**

RCRA NonGen / NLR:  
Date Form Received by Agency: 20151022  
Handler Name: CARLS AUTO REPAIR  
Handler Address: 311 STATE ST STE A  
Handler City,State,Zip: FAIRFIELD, CA 94533-5612  
EPA ID: CAL000411474  
Contact Name: CARLOS SALGADO  
Contact Address: 2829 VISTA GRANDE  
Contact City,State,Zip: FAIRFIELD, CA 94534  
Contact Telephone: 707-816-2598  
Contact Fax: Not reported

Map ID  
 Direction  
 Distance  
 Elevation

MAP FINDINGS

Site

Database(s)

EDR ID Number  
 EPA ID Number

**CARLS AUTO REPAIR (Continued)**

**1024852386**

Contact Email:	CARSALGAD@YAHOO.COM
Contact Title:	Not reported
EPA Region:	09
Land Type:	Not reported
Federal Waste Generator Description:	Not a generator, verified
Non-Notifier:	Not reported
Biennial Report Cycle:	Not reported
Accessibility:	Not reported
Active Site Indicator:	Handler Activities
State District Owner:	Not reported
State District:	Not reported
Mailing Address:	2829 VISTA GRANDE
Mailing City,State,Zip:	FAIRFIELD, CA 94534
Owner Name:	DARLA SALGADO
Owner Type:	Other
Operator Name:	CARLOS SALGADO
Operator Type:	Other
Short-Term Generator Activity:	No
Importer Activity:	No
Mixed Waste Generator:	No
Transporter Activity:	No
Transfer Facility Activity:	No
Recycler Activity with Storage:	No
Small Quantity On-Site Burner Exemption:	No
Smelting Melting and Refining Furnace Exemption:	No
Underground Injection Control:	No
Off-Site Waste Receipt:	No
Universal Waste Indicator:	Yes
Universal Waste Destination Facility:	Yes
Federal Universal Waste:	No
Active Site Fed-Reg Treatment Storage and Disposal Facility:	Not reported
Active Site Converter Treatment storage and Disposal Facility:	Not reported
Active Site State-Reg Treatment Storage and Disposal Facility:	Not reported
Active Site State-Reg Handler:	---
Federal Facility Indicator:	Not reported
Hazardous Secondary Material Indicator:	N
Sub-Part K Indicator:	Not reported
Commercial TSD Indicator:	No
Treatment Storage and Disposal Type:	Not reported
2018 GPRA Permit Baseline:	Not on the Baseline
2018 GPRA Renewals Baseline:	Not on the Baseline
Permit Renewals Workload Universe:	Not reported
Permit Workload Universe:	Not reported
Permit Progress Universe:	Not reported
Post-Closure Workload Universe:	Not reported
Closure Workload Universe:	Not reported
202 GPRA Corrective Action Baseline:	No
Corrective Action Workload Universe:	No
Subject to Corrective Action Universe:	No
Non-TSDs Where RCRA CA has Been Imposed Universe:	No
TSDs Potentially Subject to CA Under 3004 (u)/(v) Universe:	No
TSDs Only Subject to CA under Discretionary Auth Universe:	No
Corrective Action Priority Ranking:	No NCAPS ranking
Environmental Control Indicator:	No
Institutional Control Indicator:	No
Human Exposure Controls Indicator:	N/A
Groundwater Controls Indicator:	N/A

Map ID  
Direction  
Distance  
Elevation

MAP FINDINGS

Site

Database(s)

EDR ID Number  
EPA ID Number

**CARLS AUTO REPAIR (Continued)**

**1024852386**

Operating TSDF Universe: Not reported  
Full Enforcement Universe: Not reported  
Significant Non-Complier Universe: No  
Unaddressed Significant Non-Complier Universe: No  
Addressed Significant Non-Complier Universe: No  
Significant Non-Complier With a Compliance Schedule Universe: No  
Financial Assurance Required: Not reported  
Handler Date of Last Change: 20181220  
Recognized Trader-Importer: No  
Recognized Trader-Exporter: No  
Importer of Spent Lead Acid Batteries: No  
Exporter of Spent Lead Acid Batteries: No  
Recycler Activity Without Storage: No  
Manifest Broker: No  
Sub-Part P Indicator: No

Handler - Owner Operator:

Owner/Operator Indicator: Owner  
Owner/Operator Name: DARLA SALGADO  
Legal Status: Other  
Date Became Current: Not reported  
Date Ended Current: Not reported  
Owner/Operator Address: 2829 VISTA GRANDE  
Owner/Operator City,State,Zip: FAIRFIELD, CA 94534  
Owner/Operator Telephone: 707-631-9668  
Owner/Operator Telephone Ext: Not reported  
Owner/Operator Fax: Not reported  
Owner/Operator Email: Not reported

Owner/Operator Indicator: Operator  
Owner/Operator Name: CARLOS SALGADO  
Legal Status: Other  
Date Became Current: Not reported  
Date Ended Current: Not reported  
Owner/Operator Address: 2829 VISTA GRANDE  
Owner/Operator City,State,Zip: FAIRFIELD, CA 94534  
Owner/Operator Telephone: 707-816-2598  
Owner/Operator Telephone Ext: Not reported  
Owner/Operator Fax: Not reported  
Owner/Operator Email: Not reported

Historic Generators:

Receive Date: 20151022  
Handler Name: CARLS AUTO REPAIR  
Federal Waste Generator Description: Not a generator, verified  
State District Owner: Not reported  
Large Quantity Handler of Universal Waste: No  
Recognized Trader Importer: Not reported  
Recognized Trader Exporter: Not reported  
Spent Lead Acid Battery Importer: Not reported  
Spent Lead Acid Battery Exporter: Not reported  
Current Record: Yes  
Non Storage Recycler Activity: Not reported  
Electronic Manifest Broker: Not reported

Map ID  
 Direction  
 Distance  
 Elevation

MAP FINDINGS

Site

Database(s)

EDR ID Number  
 EPA ID Number

**CARLS AUTO REPAIR (Continued)**

**1024852386**

List of NAICS Codes and Descriptions:

NAICS Code: 811111  
 NAICS Description: GENERAL AUTOMOTIVE REPAIR

Facility Has Received Notices of Violations:

Violations: No Violations Found

Evaluation Action Summary:

Evaluations: No Evaluations Found

**I50**  
**SSW**  
**< 1/8**  
**0.078 mi.**  
**412 ft.**

**KWIK-STOP**  
**400 UNION AVE**  
**FAIRFIELD, CA 94533**

**SWEEPS UST** **S101595173**  
**CA FID UST** **N/A**

**Site 5 of 8 in cluster I**

**Relative:**  
**Lower**  
**Actual:**  
**10 ft.**

**SWEEPS UST:**  
 Name: KWIK-STOP  
 Address: 400 UNION AVE  
 City: FAIRFIELD  
 Status: Not reported  
 Comp Number: 30137  
 Number: Not reported  
 Board Of Equalization: Not reported  
 Referral Date: Not reported  
 Action Date: Not reported  
 Created Date: Not reported  
 Owner Tank Id: Not reported  
 SWRCB Tank Id: 48-000-030137-000001  
 Tank Status: Not reported  
 Capacity: 1  
 Active Date: Not reported  
 Tank Use: M.V. FUEL  
 STG: PRODUCT  
 Content: REG UNLEADED  
 Number Of Tanks: 2

Name: KWIK-STOP  
 Address: 400 UNION AVE  
 City: FAIRFIELD  
 Status: Not reported  
 Comp Number: 30137  
 Number: Not reported  
 Board Of Equalization: Not reported  
 Referral Date: Not reported  
 Action Date: Not reported  
 Created Date: Not reported  
 Owner Tank Id: Not reported  
 SWRCB Tank Id: 48-000-030137-000002  
 Tank Status: Not reported  
 Capacity: 1  
 Active Date: Not reported  
 Tank Use: M.V. FUEL  
 STG: PRODUCT  
 Content: REG UNLEADED

Map ID  
Direction  
Distance  
Elevation

MAP FINDINGS

Site

Database(s)

EDR ID Number  
EPA ID Number

**KWIK-STOP (Continued)**

**S101595173**

Number Of Tanks: Not reported

CA FID UST:

Facility ID: 48002212  
Regulated By: UTNKA  
Regulated ID: Not reported  
Cortese Code: Not reported  
SIC Code: Not reported  
Facility Phone: Not reported  
Mail To: Not reported  
Mailing Address: 400 UNION AVE  
Mailing Address 2: Not reported  
Mailing City,St,Zip: FAIRFIELD 94533  
Contact: Not reported  
Contact Phone: Not reported  
DUNs Number: Not reported  
NPDES Number: Not reported  
EPA ID: Not reported  
Comments: Not reported  
Status: Active

**I51**  
**SSW**  
**< 1/8**  
**0.078 mi.**  
**412 ft.**

**UNION LIQUOR FOOD**  
**400 UNION AVE**  
**FAIRFIELD, CA 94533**  
**Site 6 of 8 in cluster I**

**UST U003641400**  
**N/A**

**Relative:**  
**Lower**  
**Actual:**  
**10 ft.**

SOLANO CO. UST:  
Name: UNION LIQUOR FOOD  
Address: 400 UNION AVE  
City,State,Zip: FAIRFIELD, CA 94533  
Facility Id: 30137  
Facility Status: Inactive  
Decode for Facility Status: Closed  
Facility Phone: 707-425-0629  
  
Inventory Number: 1  
Inventory Type: Underground Storage Tank (1)  
Inventory Description: Not reported  
Permit Expire/Last Service: Not reported  
Last Service Date: Not reported  
District: SUP-DIST NO 3030  
Inspector: Dye, Andy  
  
Name: UNION LIQUOR FOOD  
Address: 400 UNION AVE  
City,State,Zip: FAIRFIELD, CA 94533  
  
Inventory Number: 2  
Inventory Type: Underground Storage Tank (1)  
Inventory Description: Not reported  
Permit Expire/Last Service: Not reported  
Last Service Date: Not reported  
District: SUP-DIST NO 3030  
Inspector: Dye, Andy



Map ID  
 Direction  
 Distance  
 Elevation

MAP FINDINGS

Site

Database(s)

EDR ID Number  
 EPA ID Number

**I52**  
**SSW**  
 < 1/8  
 0.078 mi.  
 412 ft.

**KWIK STOP**  
**400 UNION**  
**FAIRFIELD, CA 94533**

**Site 7 of 8 in cluster I**

**HIST UST**    **U001596779**  
 N/A

**Relative:**  
**Lower**  
**Actual:**  
**10 ft.**

**HIST UST:**

Name: KWIK STOP  
 Address: 400 UNION  
 City,State,Zip: FAIRFIELD, CA 94533  
 File Number: 00021249  
 URL: <http://geotracker.waterboards.ca.gov/ustpdfs/pdf/00021249.pdf>  
 Region: STATE  
 Facility ID: 00000069009  
 Facility Type: Gas Station  
 Other Type: Not reported  
 Contact Name: ASHRAF ALI  
 Telephone: 4158309450  
 Owner Name: CUSTOMER COMPANY  
 Owner Address: 4457 PARK ROAD  
 Owner City,St,Zip: BENICIA, CA 94510  
 Total Tanks: 0002

Tank Num: 001  
 Container Num: 43-U  
 Year Installed: 1968  
 Tank Capacity: 00010000  
 Tank Used for: WASTE  
 Type of Fuel: 1  
 Container Construction Thickness: /4 2  
 Leak Detection: None

Tank Num: 002  
 Container Num: 43-R  
 Year Installed: 1968  
 Tank Capacity: 00010000  
 Tank Used for: PRODUCT  
 Type of Fuel: REGULAR  
 Container Construction Thickness: 1/4  
 Leak Detection: None

[Click here for Geo Tracker PDF:](#)

**I53**  
**SSW**  
 < 1/8  
 0.078 mi.  
 412 ft.

**UNION FOOD & LIQUOR**  
**400 UNION ST**  
**FAIRFIELD, CA 94533**

**Site 8 of 8 in cluster I**

**LUST**    **S103396370**  
**Cortese**  
**HIST CORTESE**    **N/A**  
**CERS**

**Relative:**  
**Lower**  
**Actual:**  
**10 ft.**

**SOLANO CO. LUST:**

Name: UNION LIQUOR FOOD  
 Address: 400 UNION AVE  
 City,State,Zip: FAIRFIELD, CA 94533  
 Region: SOLANO  
 Facility ID: 30137  
 Facility Status: I  
 Facility Status Desc: Inactive  
 Facility Phone: 707-425-0629  
 Program: 29S  
 Inventory Number: 1

Map ID  
Direction  
Distance  
Elevation

MAP FINDINGS

Site

Database(s)

EDR ID Number  
EPA ID Number

**UNION FOOD & LIQUOR (Continued)**

**S103396370**

Inventory Type: LOP - Closed Site (128)  
Inventory Description: Not reported  
Last service/permit exp: ISSUANCE OF A CLOSURE DOCUMENT  
Last service date: 11/09/1998  
District: SUP-DIST NO 3035  
Inspector: Clark, Max  
Call Back: Not reported

**LUST:**

Name: UNION FOOD & LIQUOR  
Address: 400 UNION ST  
City,State,Zip: FAIRFIELD, CA 94533  
Lead Agency: SOLANO COUNTY LOP  
Case Type: LUST Cleanup Site  
Geo Track: [http://geotracker.waterboards.ca.gov/profile\\_report.asp?global\\_id=T0609500314](http://geotracker.waterboards.ca.gov/profile_report.asp?global_id=T0609500314)  
Global Id: T0609500314  
Latitude: 38.245764  
Longitude: -122.040164  
Status: Completed - Case Closed  
Status Date: 11/09/1998  
Case Worker: Not reported  
RB Case Number: 48-0344  
Local Agency: SOLANO COUNTY  
File Location: Not reported  
Local Case Number: 30137  
Potential Media Affect: Under Investigation  
Potential Contaminants of Concern: Gasoline  
Site History: Not reported

**LUST:**

Global Id: T0609500314  
Contact Type: Local Agency Caseworker  
Contact Name: SOLANO COUNTY  
Organization Name: SOLANO COUNTY  
Address: 675 TEXAS STREET, SUITE 2500  
City: FAIRFIELD  
Email: Not reported  
Phone Number: Not reported

**LUST:**

Global Id: T0609500314  
Action Type: Other  
Date: 09/21/1998  
Action: Leak Stopped

Global Id: T0609500314  
Action Type: Other  
Date: 07/21/1998  
Action: Leak Discovery

Global Id: T0609500314  
Action Type: Other  
Date: 07/21/1998  
Action: Leak Reported

**LUST:**

Map ID  
Direction  
Distance  
Elevation

MAP FINDINGS

Site

Database(s)

EDR ID Number  
EPA ID Number

**UNION FOOD & LIQUOR (Continued)**

**S103396370**

Global Id: T0609500314  
Status: Open - Case Begin Date  
Status Date: 07/21/1998

Global Id: T0609500314  
Status: Open - Site Assessment  
Status Date: 07/21/1998

Global Id: T0609500314  
Status: Completed - Case Closed  
Status Date: 11/09/1998

**LUST REG 2:**

Region: 2  
Facility Id: 48-0344  
Facility Status: Case Closed  
Case Number: 30137  
How Discovered: Tank Closure  
Leak Cause: UNK  
Leak Source: UNK  
Date Leak Confirmed: Not reported  
Oversight Program: LUST  
Prelim. Site Assesment Wokplan Submitted: Not reported  
Preliminary Site Assesment Began: 7/21/1998  
Pollution Characterization Began: Not reported  
Pollution Remediation Plan Submitted: Not reported  
Date Remediation Action Underway: Not reported  
Date Post Remedial Action Monitoring Began: Not reported

**CORTESE:**

Name: UNION FOOD & LIQUOR  
Address: 400 UNION ST  
City,State,Zip: FAIRFIELD, CA 94533  
Region: CORTESE  
Envirostor Id: Not reported  
Global ID: T0609500314  
Site/Facility Type: LUST CLEANUP SITE  
Cleanup Status: COMPLETED - CASE CLOSED  
Status Date: Not reported  
Site Code: Not reported  
Latitude: Not reported  
Longitude: Not reported  
Owner: Not reported  
Enf Type: Not reported  
Swat R: Not reported  
Flag: active  
Order No: Not reported  
Waste Discharge System No: Not reported  
Effective Date: Not reported  
Region 2: Not reported  
WID Id: Not reported  
Solid Waste Id No: Not reported  
Waste Management Uit Name: Not reported  
File Name: Active Open

Map ID  
Direction  
Distance  
Elevation

MAP FINDINGS

Site

Database(s)

EDR ID Number  
EPA ID Number

**UNION FOOD & LIQUOR (Continued)**

**S103396370**

**HIST CORTESE:**

edr\_fname: UNION FOOD & LIQUOR  
edr\_fadd1: 400 UNION  
City,State,Zip: FAIRFIELD, CA 94533  
Region: CORTESE  
Facility County Code: 48  
Reg By: LTNKA  
Reg Id: 48-0344

**CERS:**

Name: UNION FOOD & LIQUOR  
Address: 400 UNION ST  
City,State,Zip: FAIRFIELD, CA 94533  
Site ID: 201946  
CERS ID: T0609500314  
CERS Description: Leaking Underground Storage Tank Cleanup Site

**Affiliation:**

Affiliation Type Desc: Local Agency Caseworker  
Entity Name: SOLANO COUNTY - SOLANO COUNTY  
Entity Title: Not reported  
Affiliation Address: 675 TEXAS STREET, SUITE 2500  
Affiliation City: FAIRFIELD  
Affiliation State: CA  
Affiliation Country: Not reported  
Affiliation Zip: Not reported  
Affiliation Phone: ,

**K54**  
**West**  
**< 1/8**  
**0.086 mi.**  
**455 ft.**

**FERRARI PROPERTY**  
**505 JEFFERSON ST**  
**FAIRFIELD, CA 94533**  
**Site 1 of 4 in cluster K**

**LUST** **U003641398**  
**SWEEPS UST** **N/A**  
**Cortese**  
**HIST CORTESE**  
**CERS**

**Relative:**  
**Higher**  
**Actual:**  
**12 ft.**

**LUST:**

Name: FERRARI PROPERTY  
Address: 505 JEFFERSON ST  
City,State,Zip: FAIRFIELD, CA 94533  
Lead Agency: SOLANO COUNTY LOP  
Case Type: LUST Cleanup Site  
Geo Track: [http://geotracker.waterboards.ca.gov/profile\\_report.asp?global\\_id=T0609500253](http://geotracker.waterboards.ca.gov/profile_report.asp?global_id=T0609500253)  
Global Id: T0609500253  
Latitude: 38.247287  
Longitude: -122.0407  
Status: Completed - Case Closed  
Status Date: 11/22/1996  
Case Worker: Not reported  
RB Case Number: 48-0275  
Local Agency: SOLANO COUNTY  
File Location: Not reported  
Local Case Number: 30135  
Potential Media Affect: Under Investigation  
Potential Contaminants of Concern: Gasoline  
Site History: Not reported

**LUST:**

Global Id: T0609500253

Map ID  
Direction  
Distance  
Elevation

MAP FINDINGS

Site

Database(s)

EDR ID Number  
EPA ID Number

**FERRARI PROPERTY (Continued)**

**U003641398**

Contact Type: Local Agency Caseworker  
Contact Name: SOLANO COUNTY  
Organization Name: SOLANO COUNTY  
Address: 675 TEXAS STREET, SUITE 2500  
City: FAIRFIELD  
Email: Not reported  
Phone Number: Not reported

**LUST:**

Global Id: T0609500253  
Action Type: Other  
Date: 09/09/1994  
Action: Leak Stopped

Global Id: T0609500253  
Action Type: Other  
Date: 09/09/1993  
Action: Leak Discovery

Global Id: T0609500253  
Action Type: Other  
Date: 09/09/1993  
Action: Leak Reported

**LUST:**

Global Id: T0609500253  
Status: Open - Case Begin Date  
Status Date: 09/09/1993

Global Id: T0609500253  
Status: Open - Site Assessment  
Status Date: 03/19/1996

Global Id: T0609500253  
Status: Completed - Case Closed  
Status Date: 11/22/1996

**LUST REG 2:**

Region: 2  
Facility Id: 48-0275  
Facility Status: Case Closed  
Case Number: 30135  
How Discovered: Tank Closure  
Leak Cause: UNK  
Leak Source: Tank  
Date Leak Confirmed: 3/19/1996  
Oversight Program: LUST  
Prelim. Site Assessment Workplan Submitted: Not reported  
Preliminary Site Assessment Began: Not reported  
Pollution Characterization Began: Not reported  
Pollution Remediation Plan Submitted: Not reported  
Date Remediation Action Underway: Not reported  
Date Post Remedial Action Monitoring Began: Not reported

Map ID  
Direction  
Distance  
Elevation

MAP FINDINGS

Site

Database(s)

EDR ID Number  
EPA ID Number

**FERRARI PROPERTY (Continued)**

**U003641398**

**SWEEPS UST:**

Name: FERRARI PROPERTY  
Address: 505 JEFFERSON ST  
City: FAIRFIELD  
Status: Not reported  
Comp Number: 30135  
Number: Not reported  
Board Of Equalization: Not reported  
Referral Date: Not reported  
Action Date: Not reported  
Created Date: Not reported  
Owner Tank Id: Not reported  
SWRCB Tank Id: 48-000-030135-000001  
Tank Status: Not reported  
Capacity: 600  
Active Date: Not reported  
Tank Use: M.V. FUEL  
STG: PRODUCT  
Content: LEADED  
Number Of Tanks: 1

**CORTESE:**

Name: FERRARI PROPERTY  
Address: 505 JEFFERSON ST  
City,State,Zip: FAIRFIELD, CA 94533  
Region: CORTESE  
Envirostor Id: Not reported  
Global ID: T0609500253  
Site/Facility Type: LUST CLEANUP SITE  
Cleanup Status: COMPLETED - CASE CLOSED  
Status Date: Not reported  
Site Code: Not reported  
Latitude: Not reported  
Longitude: Not reported  
Owner: Not reported  
Enf Type: Not reported  
Swat R: Not reported  
Flag: active  
Order No: Not reported  
Waste Discharge System No: Not reported  
Effective Date: Not reported  
Region 2: Not reported  
WID Id: Not reported  
Solid Waste Id No: Not reported  
Waste Management Uit Name: Not reported  
File Name: Active Open

**HIST CORTESE:**

edr\_fname: FERRARI PROPERTY  
edr\_fadd1: 505 JEFFERSON  
City,State,Zip: FAIRFIELD, CA  
Region: CORTESE  
Facility County Code: 48  
Reg By: LTNKA  
Reg Id: 48-0275

Map ID  
 Direction  
 Distance  
 Elevation

MAP FINDINGS

Site

Database(s)

EDR ID Number  
 EPA ID Number

**FERRARI PROPERTY (Continued)**

**U003641398**

**CERS:**

Name: FERRARI PROPERTY  
 Address: 505 JEFFERSON ST  
 City,State,Zip: FAIRFIELD, CA 94533  
 Site ID: 223449  
 CERS ID: T0609500253  
 CERS Description: Leaking Underground Storage Tank Cleanup Site

**Affiliation:**

Affiliation Type Desc: Local Agency Caseworker  
 Entity Name: SOLANO COUNTY - SOLANO COUNTY  
 Entity Title: Not reported  
 Affiliation Address: 675 TEXAS STREET, SUITE 2500  
 Affiliation City: FAIRFIELD  
 Affiliation State: CA  
 Affiliation Country: Not reported  
 Affiliation Zip: Not reported  
 Affiliation Phone: ,

**K55**  
**West**  
**< 1/8**  
**0.086 mi.**  
**455 ft.**

**FERRARI PROPERTY**  
**505 JEFFERSON ST**  
**FAIRFIELD, CA 94533**

**UST U004014006**  
**N/A**

**Site 2 of 4 in cluster K**

**Relative:**  
**Higher**  
**Actual:**  
**12 ft.**

**SOLANO CO. UST:**  
 Name: FERRARI PROPERTY  
 Address: 505 JEFFERSON ST  
 City,State,Zip: FAIRFIELD, CA 94533  
 Facility Id: 30135  
 Facility Status: Inactive  
 Decode for Facility Status: Closed  
 Facility Phone: Not reported  
  
 Inventory Number: 1  
 Inventory Type: Underground Storage Tank (1)  
 Inventory Description: Not reported  
 Permit Expire/Last Service: LETTER/REPORT REVIEW  
 Last Service Date: 1/25/2005  
 District: SUP-DIST NO 3030  
 Inspector: Dye, Andy

**H56**  
**WNW**  
**< 1/8**  
**0.092 mi.**  
**484 ft.**

**SOLANO COUNTY GOVERNMENT CENTER**  
**675 TEXAS ST**  
**FAIRFIELD, CA 94533**

**LUST S109040355**  
**CHMIRS N/A**  
**PEST LIC**

**Site 4 of 8 in cluster H**

**Relative:**  
**Higher**  
**Actual:**  
**14 ft.**

**SOLANO CO. LUST:**  
 Name: SOLANO COUNTY GOVERNMENT CENTER  
 Address: 675 TEXAS ST  
 City,State,Zip: FAIRFIELD, CA 94533  
 Region: SOLANO  
 Facility ID: 301214  
 Facility Status: I



Map ID  
Direction  
Distance  
Elevation

MAP FINDINGS

Site

Database(s)

EDR ID Number  
EPA ID Number

**SOLANO COUNTY GOVERNMENT CENTER (Continued)**

**S109040355**

Facility Status Desc: Inactive  
Facility Phone: Not reported  
Program: 29S  
Inventory Number: 1  
Inventory Type: SLIC - Closed Site (138)  
Inventory Description: Not reported  
Last service/permit exp: LETTER/REPORT REVIEW  
Last service date: 09/08/2004  
District: SUP-DIST NO 3037  
Inspector: Kaltreider, Misty  
Call Back: Not reported

**CHMIRS:**

Name: Not reported  
Address: 675 TEXAS ST  
City,State,Zip: FAIRFIELD, CA  
OES Incident Number: 6-1755  
OES notification: 03/24/2006  
OES Date: Not reported  
OES Time: Not reported  
**Date Completed: Not reported**  
Property Use: Not reported  
Agency Id Number: Not reported  
Agency Incident Number: Not reported  
Time Notified: Not reported  
Time Completed: Not reported  
Surrounding Area: Not reported  
Estimated Temperature: Not reported  
Property Management: Not reported  
More Than Two Substances Involved?: Not reported  
Resp Agncy Personel # Of Decontaminated: Not reported  
Responding Agency Personel # Of Injuries: Not reported  
Responding Agency Personel # Of Fatalities: Not reported  
Others Number Of Decontaminated: Not reported  
Others Number Of Injuries: Not reported  
Others Number Of Fatalities: Not reported  
Vehicle Make/year: Not reported  
Vehicle License Number: Not reported  
Vehicle State: Not reported  
Vehicle Id Number: Not reported  
CA DOT PUC/ICC Number: Not reported  
Company Name: Not reported  
Reporting Officer Name/ID: Not reported  
Report Date: Not reported  
Facility Telephone: Not reported  
Waterway Involved: Not reported  
Waterway: Not reported  
Spill Site: Not reported  
Cleanup By: Reporting Party  
Containment: Not reported  
What Happened: Not reported  
Type: Not reported  
Measure: Not reported  
Other: Not reported  
Date/Time: Not reported  
Year: 2006  
Agency: Solano Co

Map ID  
Direction  
Distance  
Elevation

MAP FINDINGS

Site

Database(s)

EDR ID Number  
EPA ID Number

**SOLANO COUNTY GOVERNMENT CENTER (Continued)**

**S109040355**

Incident Date: 3/24/2006 12:00:00 AM  
Admin Agency: Solano County Environmental Management  
Amount: Not reported  
Contained: Yes  
Site Type: Merchant/Business  
E Date: Not reported  
Substance: Sodium Hydroxide  
Gallons: 0.000000  
Pounds: 1  
Unknown: 0  
Substance #2: Not reported  
Substance #3: Not reported  
Evacuations: 0  
Number of Injuries: 0  
Number of Fatalities: 0  
#1 Pipeline: Not reported  
#2 Pipeline: Not reported  
#3 Pipeline: Not reported  
#1 Vessel >= 300 Tons: Not reported  
#2 Vessel >= 300 Tons: Not reported  
#3 Vessel >= 300 Tons: Not reported  
Evacs: Not reported  
Injuries: Not reported  
Fatals: Not reported  
Comments: Not reported  
Description: Per caller, cause of the release is unknown.

**PEST LIC:**

Name: JAMES J SIMON  
Address: 675 TEXAS ST STE 2500  
City,State,Zip: FAIRFIELD, CA 94533  
Facility Type: QAL  
Categories: BCF  
License No: 96994  
Issued or Renewed Date: 01/01/2022  
Expiration Date: 12/31/2023

Name: WILLIAM J OWENS  
Address: 675 TEXAS ST STE 2500  
City,State,Zip: FAIRFIELD, CA 94533  
Facility Type: QAL  
Categories: BC  
License No: 145391  
Issued or Renewed Date: 01/01/2020  
Expiration Date: 12/31/2021

J57  
ENE  
< 1/8  
0.095 mi.  
501 ft.

**ALDREDGE MANAGEMENT**  
**340 STATE ST**  
**FAIRFIELD, CA 94533**

**RCRA NonGen / NLR 1025831807**  
**CAC003011367**

**Site 2 of 9 in cluster J**

**Relative:**  
**Higher**  
**Actual:**  
**12 ft.**

RCRA NonGen / NLR:  
Date Form Received by Agency: 20190422  
Handler Name: ALDREDGE MANAGEMENT  
Handler Address: 340 STATE ST  
Handler City,State,Zip: FAIRFIELD, CA 94533

Map ID  
 Direction  
 Distance  
 Elevation

MAP FINDINGS

Site

Database(s)

EDR ID Number  
 EPA ID Number

**ALDREDGE MANAGEMENT (Continued)**

**1025831807**

EPA ID:	CAC003011367
Contact Name:	MICHAEL C ALDREDGE
Contact Address:	2498 SALISHAN CT
Contact City,State,Zip:	FAIRFIELD, CA 94534
Contact Telephone:	707-290-3022
Contact Fax:	Not reported
Contact Email:	MCALDREDGE@SBCGLOBAL.NET
Contact Title:	Not reported
EPA Region:	09
Land Type:	Not reported
Federal Waste Generator Description:	Not a generator, verified
Non-Notifier:	Not reported
Biennial Report Cycle:	Not reported
Accessibility:	Not reported
Active Site Indicator:	Handler Activities
State District Owner:	Not reported
State District:	Not reported
Mailing Address:	2498 SALISHAN CT
Mailing City,State,Zip:	FAIRFIELD, CA 94534
Owner Name:	MICHAEL C ALDREDGE
Owner Type:	Other
Operator Name:	MICHAEL C ALDREDGE
Operator Type:	Other
Short-Term Generator Activity:	No
Importer Activity:	No
Mixed Waste Generator:	No
Transporter Activity:	No
Transfer Facility Activity:	No
Recycler Activity with Storage:	No
Small Quantity On-Site Burner Exemption:	No
Smelting Melting and Refining Furnace Exemption:	No
Underground Injection Control:	No
Off-Site Waste Receipt:	No
Universal Waste Indicator:	Yes
Universal Waste Destination Facility:	Yes
Federal Universal Waste:	No
Active Site Fed-Reg Treatment Storage and Disposal Facility:	Not reported
Active Site Converter Treatment storage and Disposal Facility:	Not reported
Active Site State-Reg Treatment Storage and Disposal Facility:	Not reported
Active Site State-Reg Handler:	---
Federal Facility Indicator:	Not reported
Hazardous Secondary Material Indicator:	N
Sub-Part K Indicator:	Not reported
Commercial TSD Indicator:	No
Treatment Storage and Disposal Type:	Not reported
2018 GPRA Permit Baseline:	Not on the Baseline
2018 GPRA Renewals Baseline:	Not on the Baseline
Permit Renewals Workload Universe:	Not reported
Permit Workload Universe:	Not reported
Permit Progress Universe:	Not reported
Post-Closure Workload Universe:	Not reported
Closure Workload Universe:	Not reported
202 GPRA Corrective Action Baseline:	No
Corrective Action Workload Universe:	No
Subject to Corrective Action Universe:	No
Non-TSDs Where RCRA CA has Been Imposed Universe:	No
TSDs Potentially Subject to CA Under 3004 (u)/(v) Universe:	No

Map ID  
Direction  
Distance  
Elevation

MAP FINDINGS

Site

Database(s)

EDR ID Number  
EPA ID Number

**ALDREDGE MANAGEMENT (Continued)**

**1025831807**

TSDFs Only Subject to CA under Discretionary Auth Universe: No  
Corrective Action Priority Ranking: No NCAPS ranking  
Environmental Control Indicator: No  
Institutional Control Indicator: No  
Human Exposure Controls Indicator: N/A  
Groundwater Controls Indicator: N/A  
Operating TSDF Universe: Not reported  
Full Enforcement Universe: Not reported  
Significant Non-Complier Universe: No  
Unaddressed Significant Non-Complier Universe: No  
Addressed Significant Non-Complier Universe: No  
Significant Non-Complier With a Compliance Schedule Universe: No  
Financial Assurance Required: Not reported  
Handler Date of Last Change: 20190627  
Recognized Trader-Importer: No  
Recognized Trader-Exporter: No  
Importer of Spent Lead Acid Batteries: No  
Exporter of Spent Lead Acid Batteries: No  
Recycler Activity Without Storage: No  
Manifest Broker: No  
Sub-Part P Indicator: No

Handler - Owner Operator:

Owner/Operator Indicator: Owner  
Owner/Operator Name: MICHAEL C ALDREDGE  
Legal Status: Other  
Date Became Current: Not reported  
Date Ended Current: Not reported  
Owner/Operator Address: 2498 SALISHAN CT  
Owner/Operator City,State,Zip: FAIRFIELD, CA 94534  
Owner/Operator Telephone: 707-290-3022  
Owner/Operator Telephone Ext: Not reported  
Owner/Operator Fax: Not reported  
Owner/Operator Email: Not reported

Owner/Operator Indicator: Operator  
Owner/Operator Name: MICHAEL C ALDREDGE  
Legal Status: Other  
Date Became Current: Not reported  
Date Ended Current: Not reported  
Owner/Operator Address: 2498 SALISHAN CT  
Owner/Operator City,State,Zip: FAIRFIELD, CA 94534  
Owner/Operator Telephone: 707-290-3022  
Owner/Operator Telephone Ext: Not reported  
Owner/Operator Fax: Not reported  
Owner/Operator Email: Not reported

Historic Generators:

Receive Date: 20190422  
Handler Name: ALDREDGE MANAGEMENT  
Federal Waste Generator Description: Not a generator, verified  
State District Owner: Not reported  
Large Quantity Handler of Universal Waste: No  
Recognized Trader Importer: No  
Recognized Trader Exporter: No

Map ID  
 Direction  
 Distance  
 Elevation

MAP FINDINGS

Site

Database(s)

EDR ID Number  
 EPA ID Number

**ALDREDGE MANAGEMENT (Continued)**

**1025831807**

Spent Lead Acid Battery Importer: No  
 Spent Lead Acid Battery Exporter: No  
 Current Record: Yes  
 Non Storage Recycler Activity: Not reported  
 Electronic Manifest Broker: Not reported

List of NAICS Codes and Descriptions:

NAICS Code: 56299  
 NAICS Description: ALL OTHER WASTE MANAGEMENT SERVICES

Facility Has Received Notices of Violations:

Violations: No Violations Found

Evaluation Action Summary:

Evaluations: No Evaluations Found

**J58**  
**ENE**  
**< 1/8**  
**0.095 mi.**  
**502 ft.**

**SOLANO GARBAGE CO**  
**321 TEXAS STREET - STE 110**  
**FAIRFIELD, CA 94533**

**RCRA-SQG** **1000152914**  
**FINDS** **CAD043235589**  
**ECHO**

**Site 3 of 9 in cluster J**

**Relative:**  
**Higher**  
**Actual:**  
**12 ft.**

RCRA-SQG:  
 Date Form Received by Agency: 19960901  
 Handler Name: SOLANO GARBAGE CO  
 Handler Address: 321 TEXAS STREET - STE 110  
 Handler City,State,Zip: FAIRFIELD, CA 94533  
 EPA ID: CAD043235589  
 Contact Name: Not reported  
 Contact Address: Not reported  
 Contact City,State,Zip: Not reported  
 Contact Telephone: Not reported  
 Contact Fax: Not reported  
 Contact Email: Not reported  
 Contact Title: Not reported  
 EPA Region: 09  
 Land Type: Not reported  
 Federal Waste Generator Description: Small Quantity Generator  
 Non-Notifier: Not reported  
 Biennial Report Cycle: Not reported  
 Accessibility: Not reported  
 Active Site Indicator: Handler Activities  
 State District Owner: CA  
 State District: 2  
 Mailing Address: P O BOX B  
 Mailing City,State,Zip: FAIRFIELD, CA 94533  
 Owner Name: Not reported  
 Owner Type: Not reported  
 Operator Name: NOT REQUIRED  
 Operator Type: Private  
 Short-Term Generator Activity: No  
 Importer Activity: No  
 Mixed Waste Generator: No  
 Transporter Activity: No  
 Transfer Facility Activity: No

Map ID  
 Direction  
 Distance  
 Elevation

MAP FINDINGS

Site

Database(s)

EDR ID Number  
 EPA ID Number

**SOLANO GARBAGE CO (Continued)**

**1000152914**

Recycler Activity with Storage:	No
Small Quantity On-Site Burner Exemption:	No
Smelting Melting and Refining Furnace Exemption:	No
Underground Injection Control:	No
Off-Site Waste Receipt:	No
Universal Waste Indicator:	No
Universal Waste Destination Facility:	No
Federal Universal Waste:	No
Active Site Fed-Reg Treatment Storage and Disposal Facility:	Not reported
Active Site Converter Treatment storage and Disposal Facility:	Not reported
Active Site State-Reg Treatment Storage and Disposal Facility:	Not reported
Active Site State-Reg Handler:	---
Federal Facility Indicator:	Not reported
Hazardous Secondary Material Indicator:	NN
Sub-Part K Indicator:	Not reported
Commercial TSD Indicator:	No
Treatment Storage and Disposal Type:	Not reported
2018 GPRA Permit Baseline:	Not on the Baseline
2018 GPRA Renewals Baseline:	Not on the Baseline
Permit Renewals Workload Universe:	Not reported
Permit Workload Universe:	Not reported
Permit Progress Universe:	Not reported
Post-Closure Workload Universe:	Not reported
Closure Workload Universe:	Not reported
202 GPRA Corrective Action Baseline:	No
Corrective Action Workload Universe:	No
Subject to Corrective Action Universe:	No
Non-TSDFs Where RCRA CA has Been Imposed Universe:	No
TSDFs Potentially Subject to CA Under 3004 (u)/(v) Universe:	No
TSDFs Only Subject to CA under Discretionary Auth Universe:	No
Corrective Action Priority Ranking:	No NCAPS ranking
Environmental Control Indicator:	No
Institutional Control Indicator:	No
Human Exposure Controls Indicator:	N/A
Groundwater Controls Indicator:	N/A
Operating TSDF Universe:	Not reported
Full Enforcement Universe:	Not reported
Significant Non-Complier Universe:	No
Unaddressed Significant Non-Complier Universe:	No
Addressed Significant Non-Complier Universe:	No
Significant Non-Complier With a Compliance Schedule Universe:	No
Financial Assurance Required:	Not reported
Handler Date of Last Change:	20020627
Recognized Trader-Importer:	No
Recognized Trader-Exporter:	No
Importer of Spent Lead Acid Batteries:	No
Exporter of Spent Lead Acid Batteries:	No
Recycler Activity Without Storage:	Not reported
Manifest Broker:	Not reported
Sub-Part P Indicator:	No

Handler - Owner Operator:

Owner/Operator Indicator:	Operator
Owner/Operator Name:	NOT REQUIRED
Legal Status:	Private
Date Became Current:	Not reported

Map ID  
Direction  
Distance  
Elevation

MAP FINDINGS

Site

Database(s)

EDR ID Number  
EPA ID Number

**SOLANO GARBAGE CO (Continued)**

**1000152914**

Date Ended Current:	Not reported
Owner/Operator Address:	NOT REQUIRED
Owner/Operator City,State,Zip:	NOT REQUIRED, ME 99999
Owner/Operator Telephone:	415-555-1212
Owner/Operator Telephone Ext:	Not reported
Owner/Operator Fax:	Not reported
Owner/Operator Email:	Not reported
Owner/Operator Indicator:	Owner
Owner/Operator Name:	JERRY A VAUGHN
Legal Status:	Private
Date Became Current:	Not reported
Date Ended Current:	Not reported
Owner/Operator Address:	NOT REQUIRED
Owner/Operator City,State,Zip:	NOT REQUIRED, ME 99999
Owner/Operator Telephone:	415-555-1212
Owner/Operator Telephone Ext:	Not reported
Owner/Operator Fax:	Not reported
Owner/Operator Email:	Not reported
Historic Generators:	
Receive Date:	19960901
Handler Name:	SOLANO GARBAGE CO
Federal Waste Generator Description:	Small Quantity Generator
State District Owner:	CA
Large Quantity Handler of Universal Waste:	No
Recognized Trader Importer:	No
Recognized Trader Exporter:	No
Spent Lead Acid Battery Importer:	No
Spent Lead Acid Battery Exporter:	No
Current Record:	Yes
Non Storage Recycler Activity:	Not reported
Electronic Manifest Broker:	Not reported
Receive Date:	19860603
Handler Name:	SOLANO GARBAGE CO
Federal Waste Generator Description:	Large Quantity Generator
State District Owner:	CA
Large Quantity Handler of Universal Waste:	No
Recognized Trader Importer:	No
Recognized Trader Exporter:	No
Spent Lead Acid Battery Importer:	No
Spent Lead Acid Battery Exporter:	No
Current Record:	No
Non Storage Recycler Activity:	Not reported
Electronic Manifest Broker:	Not reported
List of NAICS Codes and Descriptions:	
NAICS Codes:	No NAICS Codes Found
Facility Has Received Notices of Violations:	
Violations:	No Violations Found
Evaluation Action Summary:	
Evaluations:	No Evaluations Found



Map ID  
 Direction  
 Distance  
 Elevation

MAP FINDINGS

Site

Database(s)

EDR ID Number  
 EPA ID Number

**SOLANO GARBAGE CO (Continued)**

**1000152914**

**FINDS:**

Registry ID: 110002645148

Click Here:

**Environmental Interest/Information System:**

RCRAInfo is a national information system that supports the Resource Conservation and Recovery Act (RCRA) program through the tracking of events and activities related to facilities that generate, transport, and treat, store, or dispose of hazardous waste. RCRAInfo allows RCRA program staff to track the notification, permit, compliance, and corrective action activities required under RCRA.

[Click this hyperlink](#) while viewing on your computer to access additional FINDS: detail in the EDR Site Report.

**ECHO:**

Envid: 1000152914  
 Registry ID: 110002645148  
 DFR URL: <http://echo.epa.gov/detailed-facility-report?fid=110002645148>  
 Name: SOLANO GARBAGE CO  
 Address: 321 TEXAS STREET - STE 110  
 City,State,Zip: FAIRFIELD, CA 94533

**J59**  
**ENE**  
 < 1/8  
 0.095 mi.  
 502 ft.  
**Relative:**  
**Higher**  
**Actual:**  
 12 ft.

**FAMILY CLEANERS**  
**321 TEXAS ST**  
**FAIRFIELD, CA 94533**  
**Site 4 of 9 in cluster J**

**EDR Hist Cleaner 1018471066**  
**N/A**

EDR Hist Cleaner

Year:	Name:	Type:
2008	FAMILY CLEANERS	Laundry And Drycleaner Agents
2009	FAMILY CLEANERS	Laundry And Drycleaner Agents
2010	FAMILY CLEANERS	Laundry And Drycleaner Agents
2011	FAMILY CLEANERS	Laundry And Drycleaner Agents

**H60**  
**WNW**  
 < 1/8  
 0.095 mi.  
 503 ft.  
**Relative:**  
**Higher**  
**Actual:**  
 14 ft.

**FORMER SOLANO COUNTY RECORDS BUILDING**  
**701 TEXAS STREET**  
**FAIRFIELD, CA 94533**  
**Site 5 of 8 in cluster H**

**LUST S106539373**  
**CPS-SLIC N/A**  
**CERS**

**SOLANO CO. LUST:**

Name: SOLANO COUNTY OFFICE BLDG  
 Address: 701 TEXAS ST  
 City,State,Zip: FAIRFIELD, CA 94533  
 Region: SOLANO  
 Facility ID: 301326  
 Facility Status: I  
 Facility Status Desc: Inactive  
 Facility Phone: Not reported  
 Program: 29S  
 Inventory Number: 1  
 Inventory Type: DTSC / RB Lead (129)  
 Inventory Description: Active site investigation. Clean up underway -

Map ID  
Direction  
Distance  
Elevation

MAP FINDINGS

Site

Database(s)

EDR ID Number  
EPA ID Number

**FORMER SOLANO COUNTY RECORDS BUILDING (Continued)**

**S106539373**

Last service/permit exp: LETTER/REPORT WRITING  
Last service date: 06/01/2018  
District: SUP-DIST NO 3036  
Inspector: Bernardo, Josuwa  
Call Back: Not reported

**CPS-SLIC:**

Name: FORMER SOLANO COUNTY RECORDS BUILDING  
Address: 701 TEXAS STREET  
City,State,Zip: FAIRFIELD, CA 94533  
Region: STATE  
**Facility Status: Open - Verification Monitoring**  
Status Date: 05/10/2017  
Global Id: T0609566325  
Lead Agency: SAN FRANCISCO BAY RWQCB (REGION 2)  
Lead Agency Case Number: Not reported  
Latitude: 38.2491005706236  
Longitude: -122.042033672333  
Case Type: Cleanup Program Site  
Case Worker: BAC  
Local Agency: SOLANO COUNTY  
RB Case Number: 48S0055  
File Location: Local Agency  
Potential Media Affected: Aquifer used for drinking water supply, Other Groundwater (uses other than drinking water), Soil, Soil Vapor  
Potential Contaminants of Concern: Benzene, Gasoline, Toluene  
Site History: The office building onsite was constructed in 1955 and purchased by Solano County in 1998 from CMT Credit Union, now known as Solano First Federal Credit Union. Prior to the credit union, the building was owned and operated by Ticor Title Company. Prior to Ticor, a vulcanizing store and service station with underground storage tanks (USTs) operated on the site. No records have been located that describe the exact locations, volumes, number of tanks or years of operation of improvements at the site. An approximately 1,000-gallon, steel UST was located beneath the current sidewalk on the east side of the building, approximately 40 ft south of the northeastern corner. This UST was discovered in November 2008 and removed along with hydrocarbon-impacted soil associated with it. In August 2006, a photo showing a fuel dispenser on the sidewalk along Texas Street near the northwest corner of the building was provided to Cambria Environmental Technology (Cambria, CRAs predecessor) by the SCDAS. This site was previously named with the address alone, 701 Texas. Investigative trenching in the area shown on the photo revealed no evidence of a tank, but located some piping that could have been associated with the dispenser.

[Click here to access the California GeoTracker records for this facility:](#)

**CERS:**

Name: FORMER SOLANO COUNTY RECORDS BUILDING  
Address: 701 TEXAS STREET  
City,State,Zip: FAIRFIELD, CA 94533  
Site ID: 244142  
CERS ID: T0609566325  
CERS Description: Cleanup Program Site

Map ID  
 Direction  
 Distance  
 Elevation

MAP FINDINGS

Site

Database(s)

EDR ID Number  
 EPA ID Number

**FORMER SOLANO COUNTY RECORDS BUILDING (Continued)**

**S106539373**

Affiliation:

Affiliation Type Desc: Regional Board Caseworker  
 Entity Name: Bill A. Cook III - SAN FRANCISCO BAY RWQCB (REGION 2)  
 Entity Title: Not reported  
 Affiliation Address: 1515 CLAY ST SUITE 1400  
 Affiliation City: OAKLAND  
 Affiliation State: CA  
 Affiliation Country: Not reported  
 Affiliation Zip: Not reported  
 Affiliation Phone: ,

**H61**  
**WNW**  
**< 1/8**  
**0.095 mi.**  
**503 ft.**

**SOLANO COUNTY FORMER HALL OF RECORDS**  
**701 TEXAS ST**  
**FAIRFIELD, CA 94553**

**RCRA NonGen / NLR**

**1025880357**  
**CAP000173450**

**Site 6 of 8 in cluster H**

**Relative:**  
**Higher**  
**Actual:**  
**14 ft.**

RCRA NonGen / NLR:  
 Date Form Received by Agency: 20060501  
 Handler Name: SOLANO COUNTY FORMER HALL OF RECORDS  
 Handler Address: 701 TEXAS ST  
 Handler City,State,Zip: FAIRFIELD, CA 94553  
 EPA ID: CAP000173450  
 Contact Name: FRED DENES  
 Contact Address: 675 TEXAS ST  
 Contact City,State,Zip: FAIRFIELD, CA 94553  
 Contact Telephone: 707-784-7909  
 Contact Fax: Not reported  
 Contact Email: FDENES@SOLANOCOUNTY.COM  
 Contact Title: Not reported  
 EPA Region: 09  
 Land Type: County  
 Federal Waste Generator Description: Not a generator, verified  
 Non-Notifier: Not reported  
 Biennial Report Cycle: Not reported  
 Accessibility: Not reported  
 Active Site Indicator: Not reported  
 State District Owner: Not reported  
 State District: Not reported  
 Mailing Address: 675 TEXAS ST  
 Mailing City,State,Zip: FAIRFIELD, CA 94553  
 Owner Name: SOLANO CTY DGS DAS  
 Owner Type: County  
 Operator Name: SOLANO CTY DGS DAS  
 Operator Type: County  
 Short-Term Generator Activity: No  
 Importer Activity: No  
 Mixed Waste Generator: No  
 Transporter Activity: No  
 Transfer Facility Activity: No  
 Recycler Activity with Storage: No  
 Small Quantity On-Site Burner Exemption: No  
 Smelting Melting and Refining Furnace Exemption: No  
 Underground Injection Control: No  
 Off-Site Waste Receipt: No  
 Universal Waste Indicator: No

Map ID  
 Direction  
 Distance  
 Elevation

MAP FINDINGS

Site

Database(s)

EDR ID Number  
 EPA ID Number

**SOLANO COUNTY FORMER HALL OF RECORDS (Continued)**

**1025880357**

Universal Waste Destination Facility:	No
Federal Universal Waste:	No
Active Site Fed-Reg Treatment Storage and Disposal Facility:	Not reported
Active Site Converter Treatment storage and Disposal Facility:	Not reported
Active Site State-Reg Treatment Storage and Disposal Facility:	Not reported
Active Site State-Reg Handler:	---
Federal Facility Indicator:	Not reported
Hazardous Secondary Material Indicator:	N
Sub-Part K Indicator:	Not reported
Commercial TSD Indicator:	No
Treatment Storage and Disposal Type:	Not reported
2018 GPRA Permit Baseline:	Not on the Baseline
2018 GPRA Renewals Baseline:	Not on the Baseline
Permit Renewals Workload Universe:	Not reported
Permit Workload Universe:	Not reported
Permit Progress Universe:	Not reported
Post-Closure Workload Universe:	Not reported
Closure Workload Universe:	Not reported
202 GPRA Corrective Action Baseline:	No
Corrective Action Workload Universe:	No
Subject to Corrective Action Universe:	No
Non-TSDs Where RCRA CA has Been Imposed Universe:	No
TSDs Potentially Subject to CA Under 3004 (u)/(v) Universe:	No
TSDs Only Subject to CA under Discretionary Auth Universe:	No
Corrective Action Priority Ranking:	No NCAPS ranking
Environmental Control Indicator:	No
Institutional Control Indicator:	No
Human Exposure Controls Indicator:	N/A
Groundwater Controls Indicator:	N/A
Operating TSDF Universe:	Not reported
Full Enforcement Universe:	Not reported
Significant Non-Complier Universe:	No
Unaddressed Significant Non-Complier Universe:	No
Addressed Significant Non-Complier Universe:	No
Significant Non-Complier With a Compliance Schedule Universe:	No
Financial Assurance Required:	Not reported
Handler Date of Last Change:	20061120
Recognized Trader-Importer:	No
Recognized Trader-Exporter:	No
Importer of Spent Lead Acid Batteries:	No
Exporter of Spent Lead Acid Batteries:	No
Recycler Activity Without Storage:	No
Manifest Broker:	No
Sub-Part P Indicator:	No

Hazardous Waste Summary:

Waste Code:	D018
Waste Description:	BENZENE

Handler - Owner Operator:

Owner/Operator Indicator:	Operator
Owner/Operator Name:	SOLANO CTY DGS DAS
Legal Status:	County
Date Became Current:	19980101
Date Ended Current:	Not reported

Map ID  
Direction  
Distance  
Elevation

MAP FINDINGS

Site

Database(s)

EDR ID Number  
EPA ID Number

**SOLANO COUNTY FORMER HALL OF RECORDS (Continued)**

**1025880357**

Owner/Operator Address: Not reported  
Owner/Operator City,State,Zip: Not reported  
Owner/Operator Telephone: Not reported  
Owner/Operator Telephone Ext: Not reported  
Owner/Operator Fax: Not reported  
Owner/Operator Email: Not reported

Owner/Operator Indicator: Owner  
Owner/Operator Name: SOLANO CTY DGS DAS  
Legal Status: County  
Date Became Current: 19980101  
Date Ended Current: Not reported  
Owner/Operator Address: 675 TEXAS ST  
Owner/Operator City,State,Zip: FAIRFIELD, CA 94553  
Owner/Operator Telephone: Not reported  
Owner/Operator Telephone Ext: Not reported  
Owner/Operator Fax: Not reported  
Owner/Operator Email: Not reported

Historic Generators:

Receive Date: 20060501  
Handler Name: SOLANO COUNTY FORMER HALL OF RECORDS  
Federal Waste Generator Description: Not a generator, verified  
State District Owner: Not reported  
Large Quantity Handler of Universal Waste: No  
Recognized Trader Importer: No  
Recognized Trader Exporter: No  
Spent Lead Acid Battery Importer: No  
Spent Lead Acid Battery Exporter: No  
Current Record: Yes  
Non Storage Recycler Activity: Not reported  
Electronic Manifest Broker: Not reported

List of NAICS Codes and Descriptions:

NAICS Code: 44719  
NAICS Description: OTHER GASOLINE STATIONS  
  
NAICS Code: 92119  
NAICS Description: OTHER GENERAL GOVERNMENT SUPPORT

Facility Has Received Notices of Violations:

Violations: No Violations Found

Evaluation Action Summary:

Evaluations: No Evaluations Found

MAP FINDINGS

Map ID  
 Direction  
 Distance  
 Elevation

Site

Database(s)

EDR ID Number  
 EPA ID Number

**H62** **SOLANO COUNTY OFFICE BLDG** **UST** **U004315905**  
**WNW** **701 TEXAS ST** **N/A**  
**< 1/8** **FAIRFIELD, CA 94533**  
**0.095 mi.**  
**503 ft.** **Site 7 of 8 in cluster H**

**Relative:** SOLANO CO. UST:  
**Higher** Name: SOLANO COUNTY OFFICE BLDG  
 Address: 701 TEXAS ST  
**Actual:** City,State,Zip: FAIRFIELD, CA 94533  
**14 ft.** Facility Id: 301326  
 Facility Status: Inactive  
 Decode for Facility Status: Closed  
 Facility Phone: Not reported

Inventory Number: 1  
 Inventory Type: Permanent Closure (192)  
 Inventory Description: GASOLINE  
 Permit Expire/Last Service: CONSULTATION - PHONE/COUNTER \* Missing \*  
 Last Service Date: 3/13/2018  
 District: SUP-DIST NO 3030  
 Inspector: Dye, Andy

**H63** **COUNTY HALL RECORDS** **US BROWNFIELDS** **1011987600**  
**WNW** **701 TEXAS STREET** **FINDS** **N/A**  
**< 1/8** **FAIRFIELD, CA 94533**  
**0.095 mi.**  
**503 ft.** **Site 8 of 8 in cluster H**

**Relative:** US BROWNFIELDS:  
**Higher** Name: COUNTY HALL RECORDS  
 Address: 701 TEXAS STREET  
**Actual:** City,State,Zip: FAIRFIELD, CA 94533  
**14 ft.** Recipient Name: California Department of Toxic Substances Control  
 Grant Type: Section 128(a) State/Tribal  
 Property Number: 30-245-040, 30-245-140  
 Parcel size: .35  
 Latitude: 38.249059  
 Longitude: -122.0421  
 HCM Label: Address Matching-House Number  
 Map Scale: -  
 Point of Reference: Center of a Facility or Station  
 Highlights: Former Use: The property consists of an office building and a parking lot. The property was also used as a service station prior 1955.

Datum: World Geodetic System of 1984  
 Acres Property ID: 60621  
 IC Data Access: -  
 Start Date: -  
 Redev Completion Date: -  
 Completed Date: -  
 Acres Cleaned Up: -  
 Cleanup Funding: -  
 Cleanup Funding Source: -  
 Assessment Funding: 50000  
 Assessment Funding Source: EPA  
 Redevelopment Funding: -  
 Redev. Funding Source: -  
 Redev. Funding Entity Name: -  
 Redevelopment Start Date: -  
 Assessment Funding Entity: US EPA - State & Tribal Section 128(a) Funding

Map ID  
Direction  
Distance  
Elevation

MAP FINDINGS

Site

Database(s)

EDR ID Number  
EPA ID Number

COUNTY HALL RECORDS (Continued)

1011987600

Cleanup Funding Entity:	-
Grant Type:	-
Accomplishment Type:	Phase II Environmental Assessment
Accomplishment Count:	Y
Cooperative Agreement Number:	97963101
Start Date:	02/28/2004
Ownership Entity:	Government
Completion Date:	06/30/2005
Current Owner:	Solano County
Did Owner Change:	N
Cleanup Required:	Y
Video Available:	N
Photo Available:	Y
Institutional Controls Required:	-
IC Category Proprietary Controls:	-
IC Cat. Info. Devices:	-
IC Cat. Gov. Controls:	-
IC Cat. Enforcement Permit Tools:	-
IC in place date:	-
IC in place:	-
State/tribal program date:	-
State/tribal program ID:	-
State/tribal NFA date:	-
Air cleaned:	-
Asbestos found:	-
Asbestos cleaned:	-
Controlled substance found:	-
Controlled substance cleaned:	-
Drinking water affected:	-
Drinking water cleaned:	-
Groundwater affected:	Y
Groundwater cleaned:	-
Lead contaminant found:	-
Lead cleaned up:	-
No media affected:	Not reported
Unknown media affected:	-
Other cleaned up:	-
Other metals found:	-
Other metals cleaned:	-
Other contaminants found:	Y
Other contams found description:	Lead/asbestos present in building materials
PAHs found:	-
PAHs cleaned up:	-
PCBs found:	-
PCBs cleaned up:	-
Petro products found:	Y
Petro products cleaned:	-
Sediments found:	-
Sediments cleaned:	-
Soil affected:	Y
Soil cleaned up:	-
Surface water cleaned:	-
VOCs found:	Y
VOCs cleaned:	-
Cleanup other description:	-
Num. of cleanup and re-dev. jobs:	-
Past use greenspace acreage:	-



Map ID  
 Direction  
 Distance  
 Elevation

MAP FINDINGS

Site

Database(s)

EDR ID Number  
 EPA ID Number

**COUNTY HALL RECORDS (Continued)**

**1011987600**

Past use residential acreage:	-	
Surface Water:	-	
Past use commercial acreage:	.35	
Past use industrial acreage:	-	
Future use greenspace acreage:	-	
Future use residential acreage:	-	
Future use commercial acreage:	-	
Future use industrial acreage:	-	
Superfund Fed. landowner flag:	-	
Arsenic cleaned up:	-	
Cadmium cleaned up:	-	
Chromium cleaned up:	-	
Copper cleaned up:	-	
Iron cleaned up:	-	
mercury cleaned up:	-	
Nickel Cleaned Up:	-	
No clean up:	-	
Pesticides cleaned up:	-	
Selenium cleaned up:	-	
SVOCs cleaned up:	-	
Unknown clean up:	-	
Arsenic contaminant found:	-	
Cadmium contaminant found:	-	
Chromium contaminant found:	-	
Copper contaminant found:	-	
Iron contaminant found:	-	
Mercury contaminant found:	-	
Nickel contaminant found:	-	
No contaminant found:	-	
Pesticides contaminant found:	-	
Selenium contaminant found:	-	
SVOCs contaminant found:	-	
Unknown contaminant found:	-	
Future Use: Multistory	-	
Media affected Bluiding Material:	-	
Media affected indoor air:	-	
Building material media cleaned up:	-	
Indoor air media cleaned up:	-	
Unknown media cleaned up:	-	
Past Use: Multistory	Not reported	
Property Description:	The property consists of an office building and a parking lot. The property was also used as a service station prior 1955.	
Below Poverty Number:	630	
Below Poverty Percent:	18.86	
Meidan Income:	2862	
Meidan Income Number:	1328	
Meidan Income Percent:	39.76	
Vacant Housing Number:	79	
Vacant Housing Percent:	7.07	
Unemployed Number:	267	
Unemployed Percent:	7.99	

**FINDS:**

Registry ID: 110037976036

Click Here:

Map ID  
Direction  
Distance  
Elevation

MAP FINDINGS

Site

Database(s)

EDR ID Number  
EPA ID Number

COUNTY HALL RECORDS (Continued)

1011987600

Environmental Interest/Information System:

AIR EMISSIONS CLASSIFICATION UNKNOWN  
RCRAInfo is a national information system that supports the Resource Conservation and Recovery Act (RCRA) program through the tracking of events and activities related to facilities that generate, transport, and treat, store, or dispose of hazardous waste. RCRAInfo allows RCRA program staff to track the notification, permit, compliance, and corrective action activities required under RCRA.

Registry ID: 110038754737

Click Here:

Environmental Interest/Information System:

US EPA Assessment, Cleanup and Redevelopment Exchange System (ACRES) is an federal online database for Brownfields Grantees to electronically submit data directly to EPA.

[Click this hyperlink](#) while viewing on your computer to access additional FINDS: detail in the EDR Site Report.

L64  
WNW  
< 1/8  
0.099 mi.  
521 ft.

COUNTY HALL OF RECORDS  
701 WEST TEXAS STREET  
FAIRFIELD, CA 94533

ENVIROSTOR S106984036  
N/A

Site 1 of 4 in cluster L

Relative:  
Higher  
Actual:  
15 ft.

ENVIROSTOR:

Name: COUNTY HALL OF RECORDS  
Address: 701 WEST TEXAS STREET  
City,State,Zip: FAIRFIELD, CA 94533  
Facility ID: 48990006  
Status: Refer: Other Agency  
Status Date: 09/22/2005  
Site Code: 201587  
Site Type: Evaluation  
Site Type Detailed: Evaluation  
Acres: 0.35  
NPL: NO  
Regulatory Agencies: SMBRP, SOLANO COUNTY  
Lead Agency: SOLANO COUNTY  
Program Manager: Not reported  
Supervisor: Referred - Not Assigned  
Division Branch: Cleanup Berkeley  
Assembly: 11  
Senate: 03  
Special Program: EPA - Target Site Investigation  
Restricted Use: NO  
Site Mgmt Req: NONE SPECIFIED  
Funding: Not reported  
Latitude: 38.2489  
Longitude: -122.0420  
APN: 030-245-140, 30-245-040  
Past Use: RETAIL - SERVICE STATION  
Potential COC: Benzene Lead TPH-gas 1,2-Dichloroethane (EDC Ethylbenzene Toluene  
Confirmed COC: Benzene Lead TPH-gas 1,2-Dichloroethane (EDC Ethylbenzene Toluene  
Potential Description: OTH, SOIL, SV  
Alias Name: 030-245-140  
Alias Type: APN  
Alias Name: 30-245-040

Map ID  
 Direction  
 Distance  
 Elevation

MAP FINDINGS

Site

Database(s)

EDR ID Number  
 EPA ID Number

**COUNTY HALL OF RECORDS (Continued)**

**S106984036**

Alias Type: APN  
 Alias Name: 201587  
 Alias Type: Project Code (Site Code)  
 Alias Name: 48990006  
 Alias Type: Envirostor ID Number

Completed Info:

Completed Area Name: PROJECT WIDE  
 Completed Sub Area Name: Not reported  
 Completed Document Type: Supplemental Site Investigation Workplan  
 Completed Date: 04/21/2005  
 Comments: SAMPLING AND ANALYSIS PLAN FOR SAMPLING SOIL GAS, SOIL AND GROUNDWATER APPROVED BY DTSC.

Completed Area Name: PROJECT WIDE  
 Completed Sub Area Name: Not reported  
 Completed Document Type: Preliminary Endangerment Assessment Report  
 Completed Date: 06/30/2005  
 Comments: TPH as gasoline and VOCs found in soil and groundwater above screening levels. Benzene found in soil gas above screening levels. Building will require asbestos abatement prior to demolition.

Future Area Name: Not reported  
 Future Sub Area Name: Not reported  
 Future Document Type: Not reported  
 Future Due Date: Not reported  
 Schedule Area Name: Not reported  
 Schedule Sub Area Name: Not reported  
 Schedule Document Type: Not reported  
 Schedule Due Date: Not reported  
 Schedule Revised Date: Not reported

**J65**  
**ENE**  
**< 1/8**  
**0.104 mi.**  
**550 ft.**

**CESARS TALLER MECANICO**  
**301 STATE ST STE B**  
**FAIRFIELD, CA 94533**  
**Site 5 of 9 in cluster J**

**EDR Hist Auto**    **1020195497**  
**N/A**

**Relative:**  
**Higher**

EDR Hist Auto

**Actual:**  
**12 ft.**

Year:	Name:	Type:
2003	KAY KANGSIK	Automotive Transmission Repair Shops
2004	FRANKLIN TRANSMISSION	Automotive Transmission Repair Shops
2005	FRANKLIN TRANSMISSION	Automotive Transmission Repair Shops
2006	A A M C O TRANSMISSIONS INC	Automotive Transmission Repair Shops
2007	AAMCO TRANSMISSIONS INC	Automotive Transmission Repair Shops
2008	AAMCO TRANSMISSIONS INC	Automotive Transmission Repair Shops
2009	AAMCO TRANSMISSIONS INC	Automotive Transmission Repair Shops
2009	CESARS TALLER MECANICO	Automotive Repair Shops, NEC
2010	AAMCO TRANSMISSIONS INC	Automotive Transmission Repair Shops
2010	CESARS TALLER MECANICO	Automotive Repair Shops, NEC
2011	AAMCO TRANSMISSIONS INC	Automotive Transmission Repair Shops
2011	CESARS TALLER MECANICO	Automotive Repair Shops, NEC
2012	CESARS TALLER MECANICO	Automotive Repair Shops, NEC
2013	CESARS TALLER MECANICO	Automotive Repair Shops, NEC
2013	AAMCO TRANSMISSIONS INC	Automotive Transmission Repair Shops
2014	CESARS TALLER MECANICO	Automotive Repair Shops, NEC
2014	AAMCO TRANSMISSIONS INC	Automotive Transmission Repair Shops

Map ID  
 Direction  
 Distance  
 Elevation

MAP FINDINGS

Site

Database(s)

EDR ID Number  
 EPA ID Number

**J66**  
**ENE**  
**< 1/8**  
**0.104 mi.**  
**550 ft.**

**CESARS TALLER MECANICO**  
**301 STATE ST STE B**  
**FAIRFIELD, CA 94533**

**RCRA NonGen / NLR**

**1025873517**  
**CAL000446643**

**Site 6 of 9 in cluster J**

**Relative:**  
**Higher**

RCRA NonGen / NLR:

**Actual:**  
**12 ft.**

Date Form Received by Agency:	20190613
Handler Name:	CESARS TALLER MECANICO
Handler Address:	301 STATE ST STE B
Handler City,State,Zip:	FAIRFIELD, CA 94533
EPA ID:	CAL000446643
Contact Name:	ANDREA SALGADO
Contact Address:	1603 UNION AVE
Contact City,State,Zip:	FAIRFIELD, CA 94533
Contact Telephone:	707-359-9787
Contact Fax:	Not reported
Contact Email:	1994A.SALGADO@GMAIL.COM
Contact Title:	Not reported
EPA Region:	09
Land Type:	Not reported
Federal Waste Generator Description:	Not a generator, verified
Non-Notifier:	Not reported
Biennial Report Cycle:	Not reported
Accessibility:	Not reported
Active Site Indicator:	Handler Activities
State District Owner:	Not reported
State District:	Not reported
Mailing Address:	1603 UNION AVE
Mailing City,State,Zip:	FAIRFIELD, CA 94533
Owner Name:	JOSE LUIS SALGADO
Owner Type:	Other
Operator Name:	ANDREA SALGADO
Operator Type:	Other
Short-Term Generator Activity:	No
Importer Activity:	No
Mixed Waste Generator:	No
Transporter Activity:	No
Transfer Facility Activity:	No
Recycler Activity with Storage:	Yes
Small Quantity On-Site Burner Exemption:	No
Smelting Melting and Refining Furnace Exemption:	No
Underground Injection Control:	No
Off-Site Waste Receipt:	No
Universal Waste Indicator:	Yes
Universal Waste Destination Facility:	Yes
Federal Universal Waste:	No
Active Site Fed-Reg Treatment Storage and Disposal Facility:	Not reported
Active Site Converter Treatment storage and Disposal Facility:	Not reported
Active Site State-Reg Treatment Storage and Disposal Facility:	Not reported
Active Site State-Reg Handler:	---
Federal Facility Indicator:	Not reported
Hazardous Secondary Material Indicator:	N
Sub-Part K Indicator:	Not reported
Commercial TSD Indicator:	No
Treatment Storage and Disposal Type:	Not reported
2018 GPRA Permit Baseline:	Not on the Baseline
2018 GPRA Renewals Baseline:	Not on the Baseline
Permit Renewals Workload Universe:	Not reported

Map ID  
 Direction  
 Distance  
 Elevation

MAP FINDINGS

Site

Database(s)

EDR ID Number  
 EPA ID Number

**CESARS TALLER MECANICO (Continued)**

**1025873517**

Permit Workload Universe:	Not reported
Permit Progress Universe:	Not reported
Post-Closure Workload Universe:	Not reported
Closure Workload Universe:	Not reported
202 GPRA Corrective Action Baseline:	No
Corrective Action Workload Universe:	No
Subject to Corrective Action Universe:	No
Non-TSDFs Where RCRA CA has Been Imposed Universe:	No
TSDFs Potentially Subject to CA Under 3004 (u)/(v) Universe:	No
TSDFs Only Subject to CA under Discretionary Auth Universe:	No
Corrective Action Priority Ranking:	No NCAPS ranking
Environmental Control Indicator:	No
Institutional Control Indicator:	No
Human Exposure Controls Indicator:	N/A
Groundwater Controls Indicator:	N/A
Operating TSDF Universe:	Not reported
Full Enforcement Universe:	Not reported
Significant Non-Complier Universe:	No
Unaddressed Significant Non-Complier Universe:	No
Addressed Significant Non-Complier Universe:	No
Significant Non-Complier With a Compliance Schedule Universe:	No
Financial Assurance Required:	Not reported
Handler Date of Last Change:	20190628
Recognized Trader-Importer:	No
Recognized Trader-Exporter:	No
Importer of Spent Lead Acid Batteries:	No
Exporter of Spent Lead Acid Batteries:	No
Recycler Activity Without Storage:	No
Manifest Broker:	No
Sub-Part P Indicator:	No

Handler - Owner Operator:

Owner/Operator Indicator:	Owner
Owner/Operator Name:	JOSE LUIS SALGADO
Legal Status:	Other
Date Became Current:	Not reported
Date Ended Current:	Not reported
Owner/Operator Address:	1603 UNION AVE
Owner/Operator City,State,Zip:	FAIRFIELD, CA 94533
Owner/Operator Telephone:	707-580-1259
Owner/Operator Telephone Ext:	Not reported
Owner/Operator Fax:	Not reported
Owner/Operator Email:	Not reported

Owner/Operator Indicator:	Operator
Owner/Operator Name:	ANDREA SALGADO
Legal Status:	Other
Date Became Current:	Not reported
Date Ended Current:	Not reported
Owner/Operator Address:	1603 UNION AVE
Owner/Operator City,State,Zip:	FAIRFIELD, CA 94533
Owner/Operator Telephone:	707-359-9787
Owner/Operator Telephone Ext:	Not reported
Owner/Operator Fax:	Not reported
Owner/Operator Email:	Not reported

Map ID  
Direction  
Distance  
Elevation

MAP FINDINGS

Site

Database(s)

EDR ID Number  
EPA ID Number

**CESARS TALLER MECANICO (Continued)**

**1025873517**

Historic Generators:

Receive Date: 20190613  
Handler Name: CESARS TALLER MECANICO  
Federal Waste Generator Description: Not a generator, verified  
State District Owner: Not reported  
Large Quantity Handler of Universal Waste: No  
Recognized Trader Importer: No  
Recognized Trader Exporter: No  
Spent Lead Acid Battery Importer: No  
Spent Lead Acid Battery Exporter: No  
Current Record: Yes  
Non Storage Recycler Activity: Not reported  
Electronic Manifest Broker: Not reported

List of NAICS Codes and Descriptions:

NAICS Code: 324191  
NAICS Description: PETROLEUM LUBRICATING OIL AND GREASE MANUFACTURING

Facility Has Received Notices of Violations:

Violations: No Violations Found

Evaluation Action Summary:

Evaluations: No Evaluations Found

J67  
ENE  
< 1/8  
0.104 mi.  
550 ft.

**CESAR'S TALLER MECANICO**  
**301 STATE ST SUITE B**  
**FAIRFIELD, CA 94533**  
**Site 7 of 9 in cluster J**

**RCRA NonGen / NLR 1024763255**  
**CAC002983118**

**Relative:**  
**Higher**  
**Actual:**  
**12 ft.**

RCRA NonGen / NLR:  
Date Form Received by Agency: 20181002  
Handler Name: CESAR'S TALLER MECANICO  
Handler Address: 301 STATE ST SUITE B  
Handler City,State,Zip: FAIRFIELD, CA 94533  
EPA ID: CAC002983118  
Contact Name: ANDREA WILKENSON  
Contact Address: 220 WILDROSE LANE  
Contact City,State,Zip: WINTERS, CA 95694  
Contact Telephone: 707-359-9787  
Contact Fax: Not reported  
Contact Email: 1994A.SALGADO@GMAIL.COM  
Contact Title: Not reported  
EPA Region: 09  
Land Type: Not reported  
Federal Waste Generator Description: Not a generator, verified  
Non-Notifier: Not reported  
Biennial Report Cycle: Not reported  
Accessibility: Not reported  
Active Site Indicator: Handler Activities  
State District Owner: Not reported  
State District: Not reported  
Mailing Address: 301 STATE ST SUITE B  
Mailing City,State,Zip: FAIRFIELD, CA 94533  
Owner Name: JOSE SALGADO

Map ID  
 Direction  
 Distance  
 Elevation

MAP FINDINGS

Site

Database(s)

EDR ID Number  
 EPA ID Number

**CESAR'S TALLER MECANICO (Continued)**

**1024763255**

Owner Type:	Other
Operator Name:	ANDREA WILKENSON
Operator Type:	Other
Short-Term Generator Activity:	No
Importer Activity:	No
Mixed Waste Generator:	No
Transporter Activity:	No
Transfer Facility Activity:	No
Recycler Activity with Storage:	No
Small Quantity On-Site Burner Exemption:	No
Smelting Melting and Refining Furnace Exemption:	No
Underground Injection Control:	No
Off-Site Waste Receipt:	No
Universal Waste Indicator:	Yes
Universal Waste Destination Facility:	Yes
Federal Universal Waste:	No
Active Site Fed-Reg Treatment Storage and Disposal Facility:	Not reported
Active Site Converter Treatment storage and Disposal Facility:	Not reported
Active Site State-Reg Treatment Storage and Disposal Facility:	Not reported
Active Site State-Reg Handler:	---
Federal Facility Indicator:	Not reported
Hazardous Secondary Material Indicator:	N
Sub-Part K Indicator:	Not reported
Commercial TSD Indicator:	No
Treatment Storage and Disposal Type:	Not reported
2018 GPRA Permit Baseline:	Not on the Baseline
2018 GPRA Renewals Baseline:	Not on the Baseline
Permit Renewals Workload Universe:	Not reported
Permit Workload Universe:	Not reported
Permit Progress Universe:	Not reported
Post-Closure Workload Universe:	Not reported
Closure Workload Universe:	Not reported
202 GPRA Corrective Action Baseline:	No
Corrective Action Workload Universe:	No
Subject to Corrective Action Universe:	No
Non-TSDs Where RCRA CA has Been Imposed Universe:	No
TSDs Potentially Subject to CA Under 3004 (u)/(v) Universe:	No
TSDs Only Subject to CA under Discretionary Auth Universe:	No
Corrective Action Priority Ranking:	No NCAPS ranking
Environmental Control Indicator:	No
Institutional Control Indicator:	No
Human Exposure Controls Indicator:	N/A
Groundwater Controls Indicator:	N/A
Operating TSD Universe:	Not reported
Full Enforcement Universe:	Not reported
Significant Non-Complier Universe:	No
Unaddressed Significant Non-Complier Universe:	No
Addressed Significant Non-Complier Universe:	No
Significant Non-Complier With a Compliance Schedule Universe:	No
Financial Assurance Required:	Not reported
Handler Date of Last Change:	20181120
Recognized Trader-Importer:	No
Recognized Trader-Exporter:	No
Importer of Spent Lead Acid Batteries:	No
Exporter of Spent Lead Acid Batteries:	No
Recycler Activity Without Storage:	No
Manifest Broker:	No



Map ID  
Direction  
Distance  
Elevation

MAP FINDINGS

Site

Database(s)

EDR ID Number  
EPA ID Number

**CESAR'S TALLER MECANICO (Continued)**

**1024763255**

Sub-Part P Indicator: No

Handler - Owner Operator:

Owner/Operator Indicator: Operator  
Owner/Operator Name: ANDREA WILKENSON  
Legal Status: Other  
Date Became Current: Not reported  
Date Ended Current: Not reported  
Owner/Operator Address: 220 WILDROSE LANE  
Owner/Operator City,State,Zip: WINTERS, CA 95694  
Owner/Operator Telephone: 707-359-9787  
Owner/Operator Telephone Ext: Not reported  
Owner/Operator Fax: Not reported  
Owner/Operator Email: Not reported

Owner/Operator Indicator: Owner  
Owner/Operator Name: JOSE SALGADO  
Legal Status: Other  
Date Became Current: Not reported  
Date Ended Current: Not reported  
Owner/Operator Address: 1602 UNION AVE  
Owner/Operator City,State,Zip: FAIRFIELD, CA 94533  
Owner/Operator Telephone: 707-580-1259  
Owner/Operator Telephone Ext: Not reported  
Owner/Operator Fax: Not reported  
Owner/Operator Email: Not reported

Historic Generators:

Receive Date: 20181002  
Handler Name: CESAR'S TALLER MECANICO  
Federal Waste Generator Description: Not a generator, verified  
State District Owner: Not reported  
Large Quantity Handler of Universal Waste: No  
Recognized Trader Importer: No  
Recognized Trader Exporter: No  
Spent Lead Acid Battery Importer: No  
Spent Lead Acid Battery Exporter: No  
Current Record: Yes  
Non Storage Recycler Activity: Not reported  
Electronic Manifest Broker: Not reported

List of NAICS Codes and Descriptions:

NAICS Code: 541360  
NAICS Description: GEOPHYSICAL SURVEYING AND MAPPING SERVICES

Facility Has Received Notices of Violations:

Violations: No Violations Found

Evaluation Action Summary:

Evaluations: No Evaluations Found

MAP FINDINGS

Map ID  
Direction  
Distance  
Elevation

Site

Database(s)

EDR ID Number  
EPA ID Number

**J68**  
**ENE**  
**< 1/8**  
**0.104 mi.**  
**550 ft.**

**AAMCO TRANSMISSIONS**  
**301 STATE ST**  
**FAIRFIELD, CA 94533**

**CERS HAZ WASTE**    **S121793735**  
**CERS**                    **N/A**

**Site 8 of 9 in cluster J**

**Relative:**  
**Higher**  
**Actual:**  
**12 ft.**

**CERS HAZ WASTE:**  
Name: AAMCO TRANSMISSIONS  
Address: 301 STATE ST  
City,State,Zip: FAIRFIELD, CA 94533  
Site ID: 89169  
CERS ID: 10400503  
CERS Description: Hazardous Waste Generator

**CERS:**  
Name: AAMCO TRANSMISSIONS  
Address: 301 STATE ST  
City,State,Zip: FAIRFIELD, CA 94533  
Site ID: 89169  
CERS ID: 10400503  
CERS Description: Chemical Storage Facilities

**Violations:**  
Site ID: 89169  
Site Name: aamco transmissions  
Violation Date: 01-18-2019  
Citation: HSC 6.95 25508(a)(1) - California Health and Safety Code, Chapter 6.95, Section(s) 25508(a)(1)  
Violation Description: Failure to establish and electronically submit an adequate emergency response plan and procedures for a release or threatened release of a hazardous material.  
Violation Notes: Returned to compliance on 02/21/2019.  
Violation Division: Solano County Environmental Health  
Violation Program: HMRRP  
Violation Source: CERS,

Site ID: 89169  
Site Name: aamco transmissions  
Violation Date: 10-23-2018  
Citation: HSC 6.95 25508(a)(1) - California Health and Safety Code, Chapter 6.95, Section(s) 25508(a)(1)  
Violation Description: Failure to complete and electronically submit the Business Activities Page and/or Business Owner Operator Identification Page.  
Violation Notes: Returned to compliance on 01/18/2019. In CERS.  
Violation Division: Solano County Environmental Health  
Violation Program: HMRRP  
Violation Source: CERS,

Site ID: 89169  
Site Name: aamco transmissions  
Violation Date: 12-05-2014  
Citation: HSC 6.95 Multiple - California Health and Safety Code, Chapter 6.95, Section(s) Multiple  
Violation Description: Business Plan Program - Operations/Maintenance - General  
Violation Notes: Returned to compliance on 04/25/2017.  
Violation Division: Solano County Environmental Health  
Violation Program: HMRRP  
Violation Source: CERS,

Map ID  
Direction  
Distance  
Elevation

MAP FINDINGS

Site

Database(s)

EDR ID Number  
EPA ID Number

**AAMCO TRANSMISSIONS (Continued)**

**S121793735**

Site ID: 89169  
Site Name: aamco transmissions  
Violation Date: 10-23-2018  
Citation: HSC 6.95 25508(a)(1) - California Health and Safety Code, Chapter 6.95, Section(s) 25508(a)(1)  
Violation Description: Failure to establish and electronically submit an adequate training program in safety procedures in the event of a release or threatened release of a hazardous material.  
Violation Notes: Returned to compliance on 01/18/2019. In CERS.  
Violation Division: Solano County Environmental Health  
Violation Program: HMRRP  
Violation Source: CERS,

Site ID: 89169  
Site Name: aamco transmissions  
Violation Date: 01-18-2019  
Citation: HSC 6.95 25508(a)(1) - California Health and Safety Code, Chapter 6.95, Section(s) 25508(a)(1)  
Violation Description: Failure to complete and electronically submit hazardous material inventory information for all reportable hazardous materials on site at or above reportable quantities.  
Violation Notes: Returned to compliance on 02/21/2019.  
Violation Division: Solano County Environmental Health  
Violation Program: HMRRP  
Violation Source: CERS,

Site ID: 89169  
Site Name: aamco transmissions  
Violation Date: 12-05-2014  
Citation: HSC 6.95 25508(a)(1) - California Health and Safety Code, Chapter 6.95, Section(s) 25508(a)(1)  
Violation Description: Failure to establish and electronically submit an adequate emergency response plan and procedures for a release or threatened release of a hazardous material.  
Violation Notes: Returned to compliance on 07/14/2016.  
Violation Division: Solano County Environmental Health  
Violation Program: HMRRP  
Violation Source: CERS,

Site ID: 89169  
Site Name: aamco transmissions  
Violation Date: 06-16-2016  
Citation: 40 CFR 1 265.173 - U.S. Code of Federal Regulations, Title 40, Chapter 1, Section(s) 265.173  
Violation Description: Failure to meet the following container management requirements: (a) A container holding hazardous waste must always be closed during storage, except when it is necessary to add or remove waste. (b) A container holding hazardous waste must not be opened, handled, or stored in a manner which may rupture the container or cause it to leak.  
Violation Notes: Returned to compliance on 07/18/2016.  
Violation Division: Solano County Environmental Health  
Violation Program: HW  
Violation Source: CERS,

Site ID: 89169  
Site Name: aamco transmissions

Map ID  
Direction  
Distance  
Elevation

MAP FINDINGS

Site

Database(s)

EDR ID Number  
EPA ID Number

**AAMCO TRANSMISSIONS (Continued)**

**S121793735**

Violation Date: 12-05-2014  
Citation: 40 CFR 1 265.174 - U.S. Code of Federal Regulations, Title 40, Chapter 1, Section(s) 265.174  
Violation Description: Failure to inspect hazardous waste storage areas at least weekly.  
Violation Notes: Returned to compliance on 04/25/2017.  
Violation Division: Solano County Environmental Health  
Violation Program: HW  
Violation Source: CERS,

Site ID: 89169  
Site Name: aamco transmissions  
Violation Date: 10-23-2018  
Citation: 22 CCR 12 66262.34(f) - California Code of Regulations, Title 22, Chapter 12, Section(s) 66262.34(f)  
Violation Description: Failure to properly label hazardous waste accumulation containers and portable tanks with the following requirements: "Hazardous Waste", name and address of the generator, physical and chemical characteristics of the Hazardous Waste, and starting accumulation date.  
Violation Notes: Not reported  
Violation Division: Solano County Environmental Health  
Violation Program: HW  
Violation Source: CERS,

Site ID: 89169  
Site Name: aamco transmissions  
Violation Date: 12-05-2014  
Citation: HSC 6.95 25508(a)(1) - California Health and Safety Code, Chapter 6.95, Section(s) 25508(a)(1)  
Violation Description: Failure to complete and electronically submit a site map with all required content.  
Violation Notes: Returned to compliance on 07/14/2016.  
Violation Division: Solano County Environmental Health  
Violation Program: HMRRP  
Violation Source: CERS,

Site ID: 89169  
Site Name: aamco transmissions  
Violation Date: 10-23-2018  
Citation: 40 CFR 1 265.173 - U.S. Code of Federal Regulations, Title 40, Chapter 1, Section(s) 265.173  
Violation Description: Failure to meet the following container management requirements: (a) A container holding hazardous waste must always be closed during storage, except when it is necessary to add or remove waste. (b) A container holding hazardous waste must not be opened, handled, or stored in a manner which may rupture the container or cause it to leak.  
Violation Notes: Not reported  
Violation Division: Solano County Environmental Health  
Violation Program: HW  
Violation Source: CERS,

Site ID: 89169  
Site Name: aamco transmissions  
Violation Date: 12-05-2014  
Citation: 22 CCR 12 66262.34(f) - California Code of Regulations, Title 22, Chapter 12, Section(s) 66262.34(f)

Map ID  
Direction  
Distance  
Elevation

MAP FINDINGS

Site

Database(s)

EDR ID Number  
EPA ID Number

**AAMCO TRANSMISSIONS (Continued)**

**S121793735**

Violation Description: Failure to properly label hazardous waste accumulation containers with the following requirements: "Hazardous Waste", name and address of the generator, physical and chemical characteristics of the Hazardous Waste, and starting accumulation date.

Violation Notes: Returned to compliance on 04/25/2017.

Violation Division: Solano County Environmental Health

Violation Program: HW

Violation Source: CERS,

Site ID: 89169

Site Name: aamco transmissions

Violation Date: 10-23-2018

Citation: HSC 6.95 Multiple - California Health and Safety Code, Chapter 6.95, Section(s) Multiple

Violation Description: Business Plan Program - Operations/Maintenance - General

Violation Notes: Returned to compliance on 01/18/2019. In CERS.

Violation Division: Solano County Environmental Health

Violation Program: HMRRP

Violation Source: CERS,

Site ID: 89169

Site Name: aamco transmissions

Violation Date: 12-05-2014

Citation: HSC 6.95 25508(d) - California Health and Safety Code, Chapter 6.95, Section(s) 25508(d)

Violation Description: Failure to complete and/or electronically submit a business plan when storing/handling a hazardous material at or above reportable quantities.

Violation Notes: Returned to compliance on 04/25/2017.

Violation Division: Solano County Environmental Health

Violation Program: HMRRP

Violation Source: CERS,

Site ID: 89169

Site Name: aamco transmissions

Violation Date: 12-05-2014

Citation: HSC 6.95 25508(a)(1) - California Health and Safety Code, Chapter 6.95, Section(s) 25508(a)(1)

Violation Description: Failure to establish and electronically submit an adequate training program in safety procedures in the event of a release or threatened release of a hazardous material.

Violation Notes: Returned to compliance on 07/14/2016.

Violation Division: Solano County Environmental Health

Violation Program: HMRRP

Violation Source: CERS,

Site ID: 89169

Site Name: aamco transmissions

Violation Date: 10-23-2018

Citation: HSC 6.95 25508(a)(1) - California Health and Safety Code, Chapter 6.95, Section(s) 25508(a)(1)

Violation Description: Failure to establish and electronically submit an adequate emergency response plan and procedures for a release or threatened release of a hazardous material.

Violation Notes: Returned to compliance on 01/18/2019. In CERS.

Violation Division: Solano County Environmental Health

Violation Program: HMRRP

Map ID  
Direction  
Distance  
Elevation

MAP FINDINGS

Site

Database(s)

EDR ID Number  
EPA ID Number

**AAMCO TRANSMISSIONS (Continued)**

**S121793735**

Violation Source: CERS,

Site ID: 89169  
Site Name: aamco transmissions  
Violation Date: 10-23-2018  
Citation: HSC 6.95 25508(a)(1) - California Health and Safety Code, Chapter 6.95, Section(s) 25508(a)(1)  
Violation Description: Failure to complete and electronically submit a site map with all required content.  
Violation Notes: Returned to compliance on 01/18/2019. In CERS.  
Violation Division: Solano County Environmental Health  
Violation Program: HMRRP  
Violation Source: CERS,

Site ID: 89169  
Site Name: aamco transmissions  
Violation Date: 12-05-2014  
Citation: HSC 6.95 25508(a)(1) - California Health and Safety Code, Chapter 6.95, Section(s) 25508(a)(1)  
Violation Description: Failure to complete and electronically submit hazardous material inventory information for all reportable hazardous materials on site at or above reportable quantities.  
Violation Notes: Returned to compliance on 07/14/2016.  
Violation Division: Solano County Environmental Health  
Violation Program: HMRRP  
Violation Source: CERS,

Site ID: 89169  
Site Name: aamco transmissions  
Violation Date: 01-18-2019  
Citation: HSC 6.95 25508(a)(1) - California Health and Safety Code, Chapter 6.95, Section(s) 25508(a)(1)  
Violation Description: Failure to establish and electronically submit an adequate training program in safety procedures in the event of a release or threatened release of a hazardous material.  
Violation Notes: Returned to compliance on 02/21/2019.  
Violation Division: Solano County Environmental Health  
Violation Program: HMRRP  
Violation Source: CERS,

Site ID: 89169  
Site Name: aamco transmissions  
Violation Date: 12-05-2014  
Citation: 19 CCR 6.95 25508(a)(1) - California Code of Regulations, Title 19, Chapter 6.95, Section(s) 25508(a)(1)  
Violation Description: Failure to complete and electronically submit the Business Activities Page and/or Business Owner Operator Identification Page.  
Violation Notes: Returned to compliance on 07/14/2016.  
Violation Division: Solano County Environmental Health  
Violation Program: HMRRP  
Violation Source: CERS,

Site ID: 89169  
Site Name: aamco transmissions  
Violation Date: 12-05-2014  
Citation: 40 CFR 1 265.173 - U.S. Code of Federal Regulations, Title 40, Chapter 1, Section(s) 265.173

Map ID  
Direction  
Distance  
Elevation

MAP FINDINGS

Site

Database(s)

EDR ID Number  
EPA ID Number

**AAMCO TRANSMISSIONS (Continued)**

**S121793735**

Violation Description: Failure to properly close hazardous waste containers when not in active use.  
Violation Notes: Returned to compliance on 04/25/2017.  
Violation Division: Solano County Environmental Health  
Violation Program: HW  
Violation Source: CERS,

Site ID: 89169  
Site Name: aamco transmissions  
Violation Date: 10-23-2018  
Citation: HSC 6.95 25507 - California Health and Safety Code, Chapter 6.95, Section(s) 25507

Violation Description: Failure to adequately establish and implement a business plan when storing/handling a hazardous material at or above reportable quantities.  
Violation Notes: Returned to compliance on 01/18/2019. In CERS.  
Violation Division: Solano County Environmental Health  
Violation Program: HMRRP  
Violation Source: CERS,

Site ID: 89169  
Site Name: aamco transmissions  
Violation Date: 10-23-2018  
Citation: HSC 6.95 25508(a)(1) - California Health and Safety Code, Chapter 6.95, Section(s) 25508(a)(1)

Violation Description: Failure to complete and electronically submit hazardous material inventory information for all reportable hazardous materials on site at or above reportable quantities.  
Violation Notes: Returned to compliance on 01/18/2019. In CERS.  
Violation Division: Solano County Environmental Health  
Violation Program: HMRRP  
Violation Source: CERS,

Evaluation:  
Eval General Type: Compliance Evaluation Inspection  
Eval Date: 01-18-2019  
Violations Found: Yes  
Eval Type: Routine done by local agency  
Eval Notes: Not reported  
Eval Division: Solano County Environmental Health  
Eval Program: HMRRP  
Eval Source: CERS,

Eval General Type: Compliance Evaluation Inspection  
Eval Date: 03-31-2016  
Violations Found: No  
Eval Type: Routine done by local agency  
Eval Notes: Not reported  
Eval Division: Solano County Environmental Health  
Eval Program: HMRRP  
Eval Source: CERS,

Eval General Type: Compliance Evaluation Inspection  
Eval Date: 06-16-2016  
Violations Found: Yes  
Eval Type: Routine done by local agency  
Eval Notes: Not reported



Map ID  
Direction  
Distance  
Elevation

MAP FINDINGS

Site

Database(s)

EDR ID Number  
EPA ID Number

**AAMCO TRANSMISSIONS (Continued)**

**S121793735**

Eval Division: Solano County Environmental Health  
Eval Program: HW  
Eval Source: CERS,

Eval General Type: Other/Unknown  
Eval Date: 07-20-2016  
Violations Found: No  
Eval Type: Other, not routine, done by local agency  
Eval Notes: Not reported  
Eval Division: Solano County Environmental Health  
Eval Program: HMRRP  
Eval Source: CERS,

Eval General Type: Other/Unknown  
Eval Date: 07-18-2016  
Violations Found: No  
Eval Type: Other, not routine, done by local agency  
Eval Notes: Not reported  
Eval Division: Solano County Environmental Health  
Eval Program: HMRRP  
Eval Source: CERS,

Eval General Type: Compliance Evaluation Inspection  
Eval Date: 10-23-2018  
Violations Found: Yes  
Eval Type: Routine done by local agency  
Eval Notes: Not reported  
Eval Division: Solano County Environmental Health  
Eval Program: HW  
Eval Source: CERS,

Eval General Type: Other/Unknown  
Eval Date: 10-26-2016  
Violations Found: No  
Eval Type: Other, not routine, done by local agency  
Eval Notes: Not reported  
Eval Division: Solano County Environmental Health  
Eval Program: HW  
Eval Source: CERS,

Eval General Type: Compliance Evaluation Inspection  
Eval Date: 01-18-2019  
Violations Found: No  
Eval Type: Routine done by local agency  
Eval Notes: Not reported  
Eval Division: Solano County Environmental Health  
Eval Program: HW  
Eval Source: CERS,

Eval General Type: Other/Unknown  
Eval Date: 06-16-2016  
Violations Found: No  
Eval Type: Other, not routine, done by local agency  
Eval Notes: Not reported  
Eval Division: Solano County Environmental Health  
Eval Program: HMRRP  
Eval Source: CERS,

Map ID  
Direction  
Distance  
Elevation

MAP FINDINGS

Site

Database(s)

EDR ID Number  
EPA ID Number

**AAMCO TRANSMISSIONS (Continued)**

**S121793735**

Eval General Type: Other/Unknown  
Eval Date: 07-14-2016  
Violations Found: No  
Eval Type: Other, not routine, done by local agency  
Eval Notes: Not reported  
Eval Division: Solano County Environmental Health  
Eval Program: HMRRP  
Eval Source: CERS,

Eval General Type: Compliance Evaluation Inspection  
Eval Date: 12-05-2014  
Violations Found: Yes  
Eval Type: Routine done by local agency  
Eval Notes: Not reported  
Eval Division: Solano County Environmental Health  
Eval Program: HW  
Eval Source: CERS,

Eval General Type: Compliance Evaluation Inspection  
Eval Date: 10-23-2018  
Violations Found: Yes  
Eval Type: Routine done by local agency  
Eval Notes: Not reported  
Eval Division: Solano County Environmental Health  
Eval Program: HMRRP  
Eval Source: CERS,

Eval General Type: Compliance Evaluation Inspection  
Eval Date: 12-05-2014  
Violations Found: Yes  
Eval Type: Routine done by local agency  
Eval Notes: Not reported  
Eval Division: Solano County Environmental Health  
Eval Program: HMRRP  
Eval Source: CERS,

Coordinates:  
Site ID: 89169  
Facility Name: aamco transmissions  
Env Int Type Code: HWG  
Program ID: 10400503  
Coord Name: Not reported  
Ref Point Type Desc: Center of a facility or station.,  
Latitude: 38.248460  
Longitude: -122.036000

Affiliation:  
Affiliation Type Desc: Environmental Contact  
Entity Name: Max Clark  
Entity Title: Not reported  
Affiliation Address: 675 Texas St Suite # 5500  
Affiliation City: FAIRFIELD  
Affiliation State: CA  
Affiliation Country: Not reported  
Affiliation Zip: 94533  
Affiliation Phone: ,

Map ID  
Direction  
Distance  
Elevation

MAP FINDINGS

Site

Database(s)

EDR ID Number  
EPA ID Number

**AAMCO TRANSMISSIONS (Continued)**

**S121793735**

Affiliation Type Desc:	Operator
Entity Name:	YSI Group, Inc.
Entity Title:	Not reported
Affiliation Address:	Not reported
Affiliation City:	Not reported
Affiliation State:	Not reported
Affiliation Country:	Not reported
Affiliation Zip:	Not reported
Affiliation Phone:	(925) 676-8167,
Affiliation Type Desc:	Parent Corporation
Entity Name:	AAMCO Transmissions
Entity Title:	Not reported
Affiliation Address:	Not reported
Affiliation City:	Not reported
Affiliation State:	Not reported
Affiliation Country:	Not reported
Affiliation Zip:	Not reported
Affiliation Phone:	,
Affiliation Type Desc:	Property Owner
Entity Name:	Hyehwa Kim
Entity Title:	Not reported
Affiliation Address:	224 Red Pheasant Dr.
Affiliation City:	Vacaville
Affiliation State:	CA
Affiliation Country:	United States
Affiliation Zip:	95687
Affiliation Phone:	(707) 292-7977,
Affiliation Type Desc:	Document Preparer
Entity Name:	Wesley Young
Entity Title:	Not reported
Affiliation Address:	Not reported
Affiliation City:	Not reported
Affiliation State:	Not reported
Affiliation Country:	Not reported
Affiliation Zip:	Not reported
Affiliation Phone:	,
Affiliation Type Desc:	Facility Mailing Address
Entity Name:	Mailing Address
Entity Title:	Not reported
Affiliation Address:	301 State St
Affiliation City:	Fairfield
Affiliation State:	CA
Affiliation Country:	Not reported
Affiliation Zip:	94533
Affiliation Phone:	,
Affiliation Type Desc:	Identification Signer
Entity Name:	WESLEY YOUNG
Entity Title:	GENERAL MANAGER
Affiliation Address:	Not reported
Affiliation City:	Not reported
Affiliation State:	Not reported
Affiliation Country:	Not reported

Map ID  
 Direction  
 Distance  
 Elevation

MAP FINDINGS

Site

Database(s)

EDR ID Number  
 EPA ID Number

**AAMCO TRANSMISSIONS (Continued)**

**S121793735**

Affiliation Zip: Not reported  
 Affiliation Phone: ,

Affiliation Type Desc: Legal Owner  
 Entity Name: WESLEY YOUNG  
 Entity Title: Not reported  
 Affiliation Address: 301 State St  
 Affiliation City: Fairfield  
 Affiliation State: CA  
 Affiliation Country: United States  
 Affiliation Zip: 94533  
 Affiliation Phone: (707) 344-6837,

Affiliation Type Desc: CUPA District  
 Entity Name: Solano County Env Health  
 Entity Title: Not reported  
 Affiliation Address: 675 Texas Street, Suite 5500  
 Affiliation City: Fairfield  
 Affiliation State: CA  
 Affiliation Country: Not reported  
 Affiliation Zip: 94533  
 Affiliation Phone: (707) 784-6765,

**J69**  
**ENE**  
 < 1/8  
 0.104 mi.  
 550 ft.

**AAMCO TRANSMISSION & TOTAL CAR CARE**  
**301 STATE ST**  
**FAIRFIELD, CA 94533**

**RCRA NonGen / NLR**

**1024860148**  
**CAL000428136**

**Site 9 of 9 in cluster J**

**Relative:**  
**Higher**  
**Actual:**  
**12 ft.**

RCRA NonGen / NLR:  
 Date Form Received by Agency: 20170606  
 Handler Name: AAMCO TRANSMISSION & TOTAL CAR CARE  
 Handler Address: 301 STATE ST  
 Handler City,State,Zip: FAIRFIELD, CA 94533  
 EPA ID: CAL000428136  
 Contact Name: WESLEY YOUNG  
 Contact Address: 301 STATE ST  
 Contact City,State,Zip: FAIRFIELD, CA 94533  
 Contact Telephone: 707-429-5606  
 Contact Fax: 707-429-5669  
 Contact Email: AAMCOFFCA@GMAIL.COM  
 Contact Title: Not reported  
 EPA Region: 09  
 Land Type: Not reported  
 Federal Waste Generator Description: Not a generator, verified  
 Non-Notifier: Not reported  
 Biennial Report Cycle: Not reported  
 Accessibility: Not reported  
 Active Site Indicator: Handler Activities  
 State District Owner: Not reported  
 State District: Not reported  
 Mailing Address: 301 STATE ST  
 Mailing City,State,Zip: FAIRFIELD, CA 94533  
 Owner Name: YSI GROUP INC  
 Owner Type: Other  
 Operator Name: WESLEY YOUNG  
 Operator Type: Other

Map ID  
 Direction  
 Distance  
 Elevation

MAP FINDINGS

Site

Database(s)

EDR ID Number  
 EPA ID Number

**AAMCO TRANSMISSION & TOTAL CAR CARE (Continued)**

**1024860148**

Short-Term Generator Activity:	No
Importer Activity:	No
Mixed Waste Generator:	No
Transporter Activity:	No
Transfer Facility Activity:	No
Recycler Activity with Storage:	No
Small Quantity On-Site Burner Exemption:	No
Smelting Melting and Refining Furnace Exemption:	No
Underground Injection Control:	No
Off-Site Waste Receipt:	No
Universal Waste Indicator:	Yes
Universal Waste Destination Facility:	Yes
Federal Universal Waste:	No
Active Site Fed-Reg Treatment Storage and Disposal Facility:	Not reported
Active Site Converter Treatment storage and Disposal Facility:	Not reported
Active Site State-Reg Treatment Storage and Disposal Facility:	Not reported
Active Site State-Reg Handler:	---
Federal Facility Indicator:	Not reported
Hazardous Secondary Material Indicator:	N
Sub-Part K Indicator:	Not reported
Commercial TSD Indicator:	No
Treatment Storage and Disposal Type:	Not reported
2018 GPRA Permit Baseline:	Not on the Baseline
2018 GPRA Renewals Baseline:	Not on the Baseline
Permit Renewals Workload Universe:	Not reported
Permit Workload Universe:	Not reported
Permit Progress Universe:	Not reported
Post-Closure Workload Universe:	Not reported
Closure Workload Universe:	Not reported
202 GPRA Corrective Action Baseline:	No
Corrective Action Workload Universe:	No
Subject to Corrective Action Universe:	No
Non-TSDFs Where RCRA CA has Been Imposed Universe:	No
TSDFs Potentially Subject to CA Under 3004 (u)/(v) Universe:	No
TSDFs Only Subject to CA under Discretionary Auth Universe:	No
Corrective Action Priority Ranking:	No NCAPS ranking
Environmental Control Indicator:	No
Institutional Control Indicator:	No
Human Exposure Controls Indicator:	N/A
Groundwater Controls Indicator:	N/A
Operating TSDF Universe:	Not reported
Full Enforcement Universe:	Not reported
Significant Non-Complier Universe:	No
Unaddressed Significant Non-Complier Universe:	No
Addressed Significant Non-Complier Universe:	No
Significant Non-Complier With a Compliance Schedule Universe:	No
Financial Assurance Required:	Not reported
Handler Date of Last Change:	20180907
Recognized Trader-Importer:	No
Recognized Trader-Exporter:	No
Importer of Spent Lead Acid Batteries:	No
Exporter of Spent Lead Acid Batteries:	No
Recycler Activity Without Storage:	No
Manifest Broker:	No
Sub-Part P Indicator:	No

Map ID  
Direction  
Distance  
Elevation

MAP FINDINGS

Site

Database(s)

EDR ID Number  
EPA ID Number

**AAMCO TRANSMISSION & TOTAL CAR CARE (Continued)**

**1024860148**

Handler - Owner Operator:

Owner/Operator Indicator: Owner  
Owner/Operator Name: YSI GROUP INC  
Legal Status: Other  
Date Became Current: Not reported  
Date Ended Current: Not reported  
Owner/Operator Address: 2096 MARKET ST  
Owner/Operator City,State,Zip: CONCORD, CA 94520  
Owner/Operator Telephone: 925-676-8167  
Owner/Operator Telephone Ext: Not reported  
Owner/Operator Fax: Not reported  
Owner/Operator Email: Not reported

Owner/Operator Indicator: Operator  
Owner/Operator Name: WESLEY YOUNG  
Legal Status: Other  
Date Became Current: Not reported  
Date Ended Current: Not reported  
Owner/Operator Address: 301 STATE ST  
Owner/Operator City,State,Zip: FAIRFIELD, CA 94533  
Owner/Operator Telephone: 707-429-5606  
Owner/Operator Telephone Ext: Not reported  
Owner/Operator Fax: Not reported  
Owner/Operator Email: Not reported

Historic Generators:

Receive Date: 20170606  
Handler Name: AAMCO TRANSMISSION & TOTAL CAR CARE  
Federal Waste Generator Description: Not a generator, verified  
State District Owner: Not reported  
Large Quantity Handler of Universal Waste: No  
Recognized Trader Importer: No  
Recognized Trader Exporter: No  
Spent Lead Acid Battery Importer: No  
Spent Lead Acid Battery Exporter: No  
Current Record: Yes  
Non Storage Recycler Activity: Not reported  
Electronic Manifest Broker: Not reported

List of NAICS Codes and Descriptions:

NAICS Code: 811113  
NAICS Description: AUTOMOTIVE TRANSMISSION REPAIR

Facility Has Received Notices of Violations:

Violations: No Violations Found

Evaluation Action Summary:

Evaluations: No Evaluations Found

Map ID  
 Direction  
 Distance  
 Elevation

MAP FINDINGS

Site

Database(s)

EDR ID Number  
 EPA ID Number

70  
 North  
 < 1/8  
 0.107 mi.  
 563 ft.

**FSUSD-ARMIJO HIGH SCHOOL**  
**824 WASHINGTON ST**  
**FAIRFIELD, CA 94533**

RCRA NonGen / NLR

1024806725  
 CAL000270640

**Relative:**  
**Higher**  
**Actual:**  
**15 ft.**

RCRA NonGen / NLR:	
Date Form Received by Agency:	20030520
Handler Name:	FSUSD-ARMIJO HIGH SCHOOL
Handler Address:	824 WASHINGTON ST
Handler City,State,Zip:	FAIRFIELD, CA 94533-5541
EPA ID:	CAL000270640
Contact Name:	JOSEPH GLAZIER
Contact Address:	1650 FAIRFIELD AVE
Contact City,State,Zip:	FAIRFIELD, CA 94533
Contact Telephone:	707-421-4277
Contact Fax:	707-425-8641
Contact Email:	JOSEPHG@FSUSD.ORG
Contact Title:	Not reported
EPA Region:	09
Land Type:	Not reported
Federal Waste Generator Description:	Not a generator, verified
Non-Notifier:	Not reported
Biennial Report Cycle:	Not reported
Accessibility:	Not reported
Active Site Indicator:	Handler Activities
State District Owner:	Not reported
State District:	Not reported
Mailing Address:	1650 FAIRFIELD AVE
Mailing City,State,Zip:	FAIRFIELD, CA 94533-0000
Owner Name:	FAIRFIELD-SUISUN USD
Owner Type:	Other
Operator Name:	JOSEPH GLAZIER
Operator Type:	Other
Short-Term Generator Activity:	No
Importer Activity:	No
Mixed Waste Generator:	No
Transporter Activity:	No
Transfer Facility Activity:	No
Recycler Activity with Storage:	No
Small Quantity On-Site Burner Exemption:	No
Smelting Melting and Refining Furnace Exemption:	No
Underground Injection Control:	No
Off-Site Waste Receipt:	No
Universal Waste Indicator:	Yes
Universal Waste Destination Facility:	Yes
Federal Universal Waste:	No
Active Site Fed-Reg Treatment Storage and Disposal Facility:	Not reported
Active Site Converter Treatment storage and Disposal Facility:	Not reported
Active Site State-Reg Treatment Storage and Disposal Facility:	Not reported
Active Site State-Reg Handler:	---
Federal Facility Indicator:	Not reported
Hazardous Secondary Material Indicator:	N
Sub-Part K Indicator:	Not reported
Commercial TSD Indicator:	No
Treatment Storage and Disposal Type:	Not reported
2018 GPRC Permit Baseline:	Not on the Baseline
2018 GPRC Renewals Baseline:	Not on the Baseline
Permit Renewals Workload Universe:	Not reported



Map ID  
 Direction  
 Distance  
 Elevation

MAP FINDINGS

Site

Database(s)

EDR ID Number  
 EPA ID Number

**FSUSD-ARMIJO HIGH SCHOOL (Continued)**

**1024806725**

Permit Workload Universe:	Not reported
Permit Progress Universe:	Not reported
Post-Closure Workload Universe:	Not reported
Closure Workload Universe:	Not reported
202 GPRA Corrective Action Baseline:	No
Corrective Action Workload Universe:	No
Subject to Corrective Action Universe:	No
Non-TSDFs Where RCRA CA has Been Imposed Universe:	No
TSDFs Potentially Subject to CA Under 3004 (u)/(v) Universe:	No
TSDFs Only Subject to CA under Discretionary Auth Universe:	No
Corrective Action Priority Ranking:	No NCAPS ranking
Environmental Control Indicator:	No
Institutional Control Indicator:	No
Human Exposure Controls Indicator:	N/A
Groundwater Controls Indicator:	N/A
Operating TSDF Universe:	Not reported
Full Enforcement Universe:	Not reported
Significant Non-Complier Universe:	No
Unaddressed Significant Non-Complier Universe:	No
Addressed Significant Non-Complier Universe:	No
Significant Non-Complier With a Compliance Schedule Universe:	No
Financial Assurance Required:	Not reported
Handler Date of Last Change:	20180905
Recognized Trader-Importer:	No
Recognized Trader-Exporter:	No
Importer of Spent Lead Acid Batteries:	No
Exporter of Spent Lead Acid Batteries:	No
Recycler Activity Without Storage:	No
Manifest Broker:	No
Sub-Part P Indicator:	No

Handler - Owner Operator:

Owner/Operator Indicator:	Owner
Owner/Operator Name:	FAIRFIELD-SUISUN USD
Legal Status:	Other
Date Became Current:	Not reported
Date Ended Current:	Not reported
Owner/Operator Address:	2490 HILBORN RD
Owner/Operator City,State,Zip:	FAIRFIELD, CA 94534-1072
Owner/Operator Telephone:	707-399-5000
Owner/Operator Telephone Ext:	Not reported
Owner/Operator Fax:	Not reported
Owner/Operator Email:	Not reported

Owner/Operator Indicator:	Operator
Owner/Operator Name:	JOSEPH GLAZIER
Legal Status:	Other
Date Became Current:	Not reported
Date Ended Current:	Not reported
Owner/Operator Address:	1650 FAIRFIELD AVE
Owner/Operator City,State,Zip:	FAIRFIELD, CA 94533
Owner/Operator Telephone:	707-421-4277
Owner/Operator Telephone Ext:	Not reported
Owner/Operator Fax:	Not reported
Owner/Operator Email:	Not reported

Map ID  
Direction  
Distance  
Elevation

MAP FINDINGS

Site

Database(s)

EDR ID Number  
EPA ID Number

**FSUSD-ARMIJO HIGH SCHOOL (Continued)**

**1024806725**

Historic Generators:

Receive Date: 20030520  
Handler Name: FSUSD-ARMIJO HIGH SCHOOL  
Federal Waste Generator Description: Not a generator, verified  
State District Owner: Not reported  
Large Quantity Handler of Universal Waste: No  
Recognized Trader Importer: No  
Recognized Trader Exporter: No  
Spent Lead Acid Battery Importer: No  
Spent Lead Acid Battery Exporter: No  
Current Record: Yes  
Non Storage Recycler Activity: Not reported  
Electronic Manifest Broker: Not reported

List of NAICS Codes and Descriptions:

NAICS Code: 61111  
NAICS Description: ELEMENTARY AND SECONDARY SCHOOLS

Facility Has Received Notices of Violations:

Violations: No Violations Found

Evaluation Action Summary:

Evaluations: No Evaluations Found

L71  
WNW  
< 1/8  
0.110 mi.  
580 ft.

**STONEFIELD PROPERTIES LLC**  
**721-729 W TEXAS ST**  
**FAIRFIELD, CA 94533**  
**Site 2 of 4 in cluster L**

**LUST S107261694**  
**N/A**

**Relative:**  
**Higher**

**SOLANO CO. LUST:**

**Actual:**  
**14 ft.**

Name: STONEFIELD PROPERTIES LLC  
Address: 721-729 W TEXAS ST  
City,State,Zip: FAIRFIELD, CA 94533  
Region: SOLANO  
Facility ID: 301395  
Facility Status: A  
Facility Status Desc: Active  
Facility Phone: Not reported  
Program: 29S  
Inventory Number: 1  
Inventory Type: DTSC / RB Lead (129)  
Inventory Description: Not reported  
Last service/permit exp: SITE REVIEW-SEPTIC/WELL/LAND USE  
Last service date: 06/29/2007  
District: SUP-DIST NO 3036  
Inspector: Bernardo, Josuwa  
Call Back: Not reported

Name: STONEFIELD PROPERTIES LLC  
Address: 721-729 W TEXAS ST  
City,State,Zip: FAIRFIELD, CA 94533  
Region: SOLANO  
Facility ID: 301395  
Facility Status: I

Map ID  
 Direction  
 Distance  
 Elevation

MAP FINDINGS

Site

Database(s)

EDR ID Number  
 EPA ID Number

**STONEFIELD PROPERTIES LLC (Continued)**

**S107261694**

Facility Status Desc: Inactive  
 Facility Phone: Not reported  
 Program: 29S  
 Inventory Number: 2  
 Inventory Type: SLIC - Spills, Leaks, Invest. & Cleanups (145)  
 Inventory Description: OPENED IN ERROR  
 Last service/permit exp: Not reported  
 Last service date: Not reported  
 District: SUP-DIST NO 3036  
 Inspector: Bernardo, Josuwa  
 Call Back: Not reported

**L72  
 WNW  
 < 1/8  
 0.110 mi.  
 580 ft.**

**721-729 TEXAS STREET  
 721-729 TEXAS STREET  
 FAIRFIELD, CA 95434**

**CPS-SLIC S107138768  
 CERS N/A**

**Site 3 of 4 in cluster L**

**Relative:  
 Higher**

**CPS-SLIC:**

**Actual:  
 14 ft.**

Name: 721-729 TEXAS STREET  
 Address: 721-729 TEXAS STREET  
 City,State,Zip: FAIRFIELD, CA 95434  
 Region: STATE  
**Facility Status: Open - Verification Monitoring**  
 Status Date: 06/02/2016  
 Global Id: SL0609503209  
 Lead Agency: SAN FRANCISCO BAY RWQCB (REGION 2)  
 Lead Agency Case Number: Not reported  
 Latitude: 38.2491005706236  
 Longitude: -122.042269706726  
 Case Type: Cleanup Program Site  
 Case Worker: BAC  
 Local Agency: Not reported  
 RB Case Number: 48S0056  
 File Location: Regional Board  
 Potential Media Affected: Other Groundwater (uses other than drinking water), Soil  
 Potential Contaminants of Concern: Benzene, Gasoline  
 Site History: the Property was historically undeveloped prior to being developed with a storage shed (which was apparently converted to a carriage house in 1907) and a single-story residential structure around 1900. The Property was likely used as a portion of the Livery & Feed store (developed on the adjacent site during this time) for storage purposes until the 1920s. The Property was used as a car sales/repair/painting facility from approximately the 1920's until 1966. From 1967 until the present time, the Property has been developed with offices. The consultant noted that it was possible that while the Property was in use as a car sales/repair/painting facility that hazardous materials including petroleum products, paints, thinners, and oils were present on the Property. Ceres Associates observed a potential sump or similar subsurface feature on historic Sanborn Fire Insurance Maps (dated 1945 and 1954) in the northeast corner of the former auto repair/painting building. Detailed information regarding this feature, including maintenance or removal, was not found during the Phase I ESA. It was reasoned that subsurface features from this time period could have been left in place on the Property.

Map ID  
 Direction  
 Distance  
 Elevation

MAP FINDINGS

Site

Database(s)

EDR ID Number  
 EPA ID Number

**721-729 TEXAS STREET (Continued)**

**S107138768**

Click here to access the California GeoTracker records for this facility:

**CERS:**

Name: 721-729 TEXAS STREET  
 Address: 721-729 TEXAS STREET  
 City,State,Zip: FAIRFIELD, CA 95434  
 Site ID: 208864  
 CERS ID: SL0609503209  
 CERS Description: Cleanup Program Site

**Affiliation:**

Affiliation Type Desc: Regional Board Caseworker  
 Entity Name: Bill A. Cook III - SAN FRANCISCO BAY RWQCB (REGION 2)  
 Entity Title: Not reported  
 Affiliation Address: 1515 CLAY ST SUITE 1400  
 Affiliation City: OAKLAND  
 Affiliation State: CA  
 Affiliation Country: Not reported  
 Affiliation Zip: Not reported  
 Affiliation Phone: ,

**M73**  
**SSE**  
**< 1/8**  
**0.124 mi.**  
**655 ft.**

**786 ZAAK DBA GOOD GUYS AUTO CARE**  
**50 MAIN ST STE E**  
**SUISUN CITY, CA 94585**

**RCRA NonGen / NLR**

**1024863134**  
**CAL000431672**

**Site 1 of 4 in cluster M**

**Relative:**  
**Lower**  
**Actual:**  
**7 ft.**

RCRA NonGen / NLR:  
 Date Form Received by Agency: 20171023  
 Handler Name: 786 ZAAK DBA GOOD GUYS AUTO CARE  
 Handler Address: 50 MAIN ST STE E  
 Handler City,State,Zip: SUISUN CITY, CA 94585  
 EPA ID: CAL000431672  
 Contact Name: EBRAHIM ALKUMAIM  
 Contact Address: 50 MAIN ST STE E  
 Contact City,State,Zip: SUISUN CITY, CA 94585  
 Contact Telephone: 707-435-8318  
 Contact Fax: 707-435-8031  
 Contact Email: 786GOODGUYS@GMAIL.COM  
 Contact Title: Not reported  
 EPA Region: 09  
 Land Type: Not reported  
 Federal Waste Generator Description: Not a generator, verified  
 Non-Notifier: Not reported  
 Biennial Report Cycle: Not reported  
 Accessibility: Not reported  
 Active Site Indicator: Handler Activities  
 State District Owner: Not reported  
 State District: Not reported  
 Mailing Address: 50 MAIN ST STE E  
 Mailing City,State,Zip: SUISUN CITY, CA 94585  
 Owner Name: EBRAHIM ALKUMAIM  
 Owner Type: Other  
 Operator Name: EBRAHIM ALKUMAIM  
 Operator Type: Other  
 Short-Term Generator Activity: No

Map ID  
 Direction  
 Distance  
 Elevation

MAP FINDINGS

Site

Database(s)

EDR ID Number  
 EPA ID Number

**786 ZAAK DBA GOOD GUYS AUTO CARE (Continued)**

**1024863134**

Importer Activity:	No
Mixed Waste Generator:	No
Transporter Activity:	No
Transfer Facility Activity:	No
Recycler Activity with Storage:	No
Small Quantity On-Site Burner Exemption:	No
Smelting Melting and Refining Furnace Exemption:	No
Underground Injection Control:	No
Off-Site Waste Receipt:	No
Universal Waste Indicator:	Yes
Universal Waste Destination Facility:	Yes
Federal Universal Waste:	No
Active Site Fed-Reg Treatment Storage and Disposal Facility:	Not reported
Active Site Converter Treatment storage and Disposal Facility:	Not reported
Active Site State-Reg Treatment Storage and Disposal Facility:	Not reported
Active Site State-Reg Handler:	---
Federal Facility Indicator:	Not reported
Hazardous Secondary Material Indicator:	N
Sub-Part K Indicator:	Not reported
Commercial TSD Indicator:	No
Treatment Storage and Disposal Type:	Not reported
2018 GPRA Permit Baseline:	Not on the Baseline
2018 GPRA Renewals Baseline:	Not on the Baseline
Permit Renewals Workload Universe:	Not reported
Permit Workload Universe:	Not reported
Permit Progress Universe:	Not reported
Post-Closure Workload Universe:	Not reported
Closure Workload Universe:	Not reported
202 GPRA Corrective Action Baseline:	No
Corrective Action Workload Universe:	No
Subject to Corrective Action Universe:	No
Non-TSDFs Where RCRA CA has Been Imposed Universe:	No
TSDFs Potentially Subject to CA Under 3004 (u)/(v) Universe:	No
TSDFs Only Subject to CA under Discretionary Auth Universe:	No
Corrective Action Priority Ranking:	No NCAPS ranking
Environmental Control Indicator:	No
Institutional Control Indicator:	No
Human Exposure Controls Indicator:	N/A
Groundwater Controls Indicator:	N/A
Operating TSDF Universe:	Not reported
Full Enforcement Universe:	Not reported
Significant Non-Complier Universe:	No
Unaddressed Significant Non-Complier Universe:	No
Addressed Significant Non-Complier Universe:	No
Significant Non-Complier With a Compliance Schedule Universe:	No
Financial Assurance Required:	Not reported
Handler Date of Last Change:	20180907
Recognized Trader-Importer:	No
Recognized Trader-Exporter:	No
Importer of Spent Lead Acid Batteries:	No
Exporter of Spent Lead Acid Batteries:	No
Recycler Activity Without Storage:	No
Manifest Broker:	No
Sub-Part P Indicator:	No

Map ID  
Direction  
Distance  
Elevation

MAP FINDINGS

Site

Database(s)

EDR ID Number  
EPA ID Number

**786 ZAAK DBA GOOD GUYS AUTO CARE (Continued)**

**1024863134**

Handler - Owner Operator:

Owner/Operator Indicator:	Owner
Owner/Operator Name:	EBRAHIM ALKUMAIM
Legal Status:	Other
Date Became Current:	Not reported
Date Ended Current:	Not reported
Owner/Operator Address:	50 MAIN ST STE E
Owner/Operator City,State,Zip:	SUISUN CITY, CA 94585
Owner/Operator Telephone:	707-435-8318
Owner/Operator Telephone Ext:	Not reported
Owner/Operator Fax:	Not reported
Owner/Operator Email:	Not reported

Owner/Operator Indicator:	Operator
Owner/Operator Name:	EBRAHIM ALKUMAIM
Legal Status:	Other
Date Became Current:	Not reported
Date Ended Current:	Not reported
Owner/Operator Address:	50 MAIN ST STE E
Owner/Operator City,State,Zip:	SUISUN CITY, CA 94585
Owner/Operator Telephone:	707-435-8318
Owner/Operator Telephone Ext:	Not reported
Owner/Operator Fax:	Not reported
Owner/Operator Email:	Not reported

Historic Generators:

Receive Date:	20171023
Handler Name:	786 ZAAK DBA GOOD GUYS AUTO CARE
Federal Waste Generator Description:	Not a generator, verified
State District Owner:	Not reported
Large Quantity Handler of Universal Waste:	No
Recognized Trader Importer:	No
Recognized Trader Exporter:	No
Spent Lead Acid Battery Importer:	No
Spent Lead Acid Battery Exporter:	No
Current Record:	Yes
Non Storage Recycler Activity:	Not reported
Electronic Manifest Broker:	Not reported

List of NAICS Codes and Descriptions:

NAICS Code:	811111
NAICS Description:	GENERAL AUTOMOTIVE REPAIR

Facility Has Received Notices of Violations:

Violations:	No Violations Found
-------------	---------------------

Evaluation Action Summary:

Evaluations:	No Evaluations Found
--------------	----------------------

Map ID  
Direction  
Distance  
Elevation

MAP FINDINGS

Site

Database(s)

EDR ID Number  
EPA ID Number

**M74**  
**SSE**  
**< 1/8**  
**0.124 mi.**  
**655 ft.**

**BODY BEST COLLISION CENTER SUISUN**  
**50 MAIN ST STE D**  
**SUISUN CITY, CA 94585**

**RCRA NonGen / NLR**

**1024867538**  
**CAL000436133**

**Site 2 of 4 in cluster M**

**Relative:**  
**Lower**

RCRA NonGen / NLR:

**Actual:**  
**7 ft.**

Date Form Received by Agency: 20180516  
Handler Name: BODY BEST COLLISION CENTER SUISUN  
Handler Address: 50 MAIN ST STE D  
Handler City,State,Zip: SUISUN CITY, CA 94585  
EPA ID: CAL000436133  
Contact Name: DINO DIGIULIO  
Contact Address: 2353 PALMER CT  
Contact City,State,Zip: FAIRFIELD, CA 94534  
Contact Telephone: 707-479-3713  
Contact Fax: 707-422-8543  
Contact Email: DINOD@BODYBESTCOLLISION.COM  
Contact Title: Not reported  
EPA Region: 09  
Land Type: Not reported  
Federal Waste Generator Description: Not a generator, verified  
Non-Notifier: Not reported  
Biennial Report Cycle: Not reported  
Accessibility: Not reported  
Active Site Indicator: Handler Activities  
State District Owner: Not reported  
State District: Not reported  
Mailing Address: 50 MAIN ST STE D  
Mailing City,State,Zip: SUISUN CITY, CA 94585  
Owner Name: DINO DIGIULIO  
Owner Type: Other  
Operator Name: DINO DIGIULIO  
Operator Type: Other  
Short-Term Generator Activity: No  
Importer Activity: No  
Mixed Waste Generator: No  
Transporter Activity: No  
Transfer Facility Activity: No  
Recycler Activity with Storage: No  
Small Quantity On-Site Burner Exemption: No  
Smelting Melting and Refining Furnace Exemption: No  
Underground Injection Control: No  
Off-Site Waste Receipt: No  
Universal Waste Indicator: Yes  
Universal Waste Destination Facility: Yes  
Federal Universal Waste: No  
Active Site Fed-Reg Treatment Storage and Disposal Facility: Not reported  
Active Site Converter Treatment storage and Disposal Facility: Not reported  
Active Site State-Reg Treatment Storage and Disposal Facility: Not reported  
Active Site State-Reg Handler: ---  
Federal Facility Indicator: Not reported  
Hazardous Secondary Material Indicator: N  
Sub-Part K Indicator: Not reported  
Commercial TSD Indicator: No  
Treatment Storage and Disposal Type: Not reported  
2018 GPRA Permit Baseline: Not on the Baseline  
2018 GPRA Renewals Baseline: Not on the Baseline  
Permit Renewals Workload Universe: Not reported



Map ID  
Direction  
Distance  
Elevation

MAP FINDINGS

Site

Database(s)

EDR ID Number  
EPA ID Number

**BODY BEST COLLISION CENTER SUISUN (Continued)**

**1024867538**

Permit Workload Universe:	Not reported
Permit Progress Universe:	Not reported
Post-Closure Workload Universe:	Not reported
Closure Workload Universe:	Not reported
202 GPRA Corrective Action Baseline:	No
Corrective Action Workload Universe:	No
Subject to Corrective Action Universe:	No
Non-TSDFs Where RCRA CA has Been Imposed Universe:	No
TSDFs Potentially Subject to CA Under 3004 (u)/(v) Universe:	No
TSDFs Only Subject to CA under Discretionary Auth Universe:	No
Corrective Action Priority Ranking:	No NCAPS ranking
Environmental Control Indicator:	No
Institutional Control Indicator:	No
Human Exposure Controls Indicator:	N/A
Groundwater Controls Indicator:	N/A
Operating TSDF Universe:	Not reported
Full Enforcement Universe:	Not reported
Significant Non-Complier Universe:	No
Unaddressed Significant Non-Complier Universe:	No
Addressed Significant Non-Complier Universe:	No
Significant Non-Complier With a Compliance Schedule Universe:	No
Financial Assurance Required:	Not reported
Handler Date of Last Change:	20180907
Recognized Trader-Importer:	No
Recognized Trader-Exporter:	No
Importer of Spent Lead Acid Batteries:	No
Exporter of Spent Lead Acid Batteries:	No
Recycler Activity Without Storage:	No
Manifest Broker:	No
Sub-Part P Indicator:	No

Handler - Owner Operator:

Owner/Operator Indicator:	Operator
Owner/Operator Name:	DINO DIGIULIO
Legal Status:	Other
Date Became Current:	Not reported
Date Ended Current:	Not reported
Owner/Operator Address:	2353 PALMER CT
Owner/Operator City,State,Zip:	FAIRFIELD, CA 94534
Owner/Operator Telephone:	707-479-3713
Owner/Operator Telephone Ext:	Not reported
Owner/Operator Fax:	Not reported
Owner/Operator Email:	Not reported

Owner/Operator Indicator:	Owner
Owner/Operator Name:	DINO DIGIULIO
Legal Status:	Other
Date Became Current:	Not reported
Date Ended Current:	Not reported
Owner/Operator Address:	2353 PALMER CIR
Owner/Operator City,State,Zip:	FAIRFIELD, CA 94534
Owner/Operator Telephone:	707-479-3713
Owner/Operator Telephone Ext:	Not reported
Owner/Operator Fax:	Not reported
Owner/Operator Email:	Not reported

Map ID  
Direction  
Distance  
Elevation

MAP FINDINGS

Site

Database(s)

EDR ID Number  
EPA ID Number

**BODY BEST COLLISION CENTER SUISUN (Continued)**

**1024867538**

Historic Generators:

Receive Date: 20180516  
Handler Name: BODY BEST COLLISION CENTER SUISUN  
Federal Waste Generator Description: Not a generator, verified  
State District Owner: Not reported  
Large Quantity Handler of Universal Waste: No  
Recognized Trader Importer: No  
Recognized Trader Exporter: No  
Spent Lead Acid Battery Importer: No  
Spent Lead Acid Battery Exporter: No  
Current Record: Yes  
Non Storage Recycler Activity: Not reported  
Electronic Manifest Broker: Not reported

List of NAICS Codes and Descriptions:

NAICS Code: 811121  
NAICS Description: AUTOMOTIVE BODY, PAINT, AND INTERIOR REPAIR AND MAINTENANCE

Facility Has Received Notices of Violations:

Violations: No Violations Found

Evaluation Action Summary:

Evaluations: No Evaluations Found

M75  
SSE  
< 1/8  
0.124 mi.  
655 ft.

**R & D BODYWORX**  
**50 MAIN ST # B,C,D**  
**SUISUN CITY, CA 94585**

**UST U004136843**  
**N/A**

**Site 3 of 4 in cluster M**

**Relative:**

SOLANO CO. UST:

**Lower**

Name: R & D BODYWORX  
Address: 50 MAIN ST # B,C,D  
City,State,Zip: SUISUN CITY, CA 94585  
Facility Id: 40197  
Facility Status: Inactive  
Decode for Facility Status: Closed  
Facility Phone: 707-399-0363

**Actual:**  
**7 ft.**

Inventory Number: 1  
Inventory Type: Underground Storage Tank (1)  
Inventory Description: Not reported  
Permit Expire/Last Service: LETTER/REPORT REVIEW 01/31/97  
Last Service Date: 6/4/2009  
District: SUP-DIST NO 3038  
Inspector: Osier, Courtney A

Name: R & D BODYWORX  
Address: 50 MAIN ST # B,C,D  
City,State,Zip: SUISUN CITY, CA 94585

Inventory Number: 2  
Inventory Type: Underground Storage Tank (1)  
Inventory Description: Not reported  
Permit Expire/Last Service: 1/31/1997

Map ID  
 Direction  
 Distance  
 Elevation

MAP FINDINGS

Site

Database(s)

EDR ID Number  
 EPA ID Number

**R & D BODYWORX (Continued)**

**U004136843**

Last Service Date: Not reported  
 District: SUP-DIST NO 3038  
 Inspector: Osier, Courtney A

Name: R & D BODYWORX  
 Address: 50 MAIN ST # B,C,D  
 City,State,Zip: SUISUN CITY, CA 94585

Inventory Number: 3  
 Inventory Type: Underground Storage Tank (1)  
 Inventory Description: Not reported  
 Permit Expire/Last Service: LETTER/REPORT REVIEW \* Missing \*  
 Last Service Date: 6/10/2009  
 District: SUP-DIST NO 3030  
 Inspector: Dye, Andy

**M76**  
**SSE**  
 < 1/8  
 0.124 mi.  
 655 ft.

**A AND W AUTOBODY INC**  
**50 MAIN ST UNIT D**  
**SUISUN CITY, CA 94585**  
**Site 4 of 4 in cluster M**

**RCRA-SQG 1000310105**  
**CAD046104808**

**Relative:**  
**Lower**  
**Actual:**  
**7 ft.**

RCRA-SQG:  
 Date Form Received by Agency: 19951110  
 Handler Name: A AND W AUTOBODY INC  
 Handler Address: 50 MAIN ST UNIT D  
 Handler City,State,Zip: SUISUN CITY, CA 94585  
 EPA ID: CAD046104808  
 Contact Name: SHANNON HARRIS  
 Contact Address: 50 MAIN ST UNIT D  
 Contact City,State,Zip: SUISUN CITY, CA 94585  
 Contact Telephone: 707-429-8363  
 Contact Fax: Not reported  
 Contact Email: Not reported  
 Contact Title: Not reported  
 EPA Region: 09  
 Land Type: Private  
 Federal Waste Generator Description: Small Quantity Generator  
 Non-Notifier: Not reported  
 Biennial Report Cycle: Not reported  
 Accessibility: Not reported  
 Active Site Indicator: Handler Activities  
 State District Owner: CA  
 State District: 2  
 Mailing Address: 50 MAIN ST UNIT D  
 Mailing City,State,Zip: SUISUN CITY, CA 94585  
 Owner Name: SHANNON L HARRIS  
 Owner Type: Private  
 Operator Name: NOT REQUIRED  
 Operator Type: Private  
 Short-Term Generator Activity: No  
 Importer Activity: No  
 Mixed Waste Generator: No  
 Transporter Activity: No  
 Transfer Facility Activity: No  
 Recycler Activity with Storage: No  
 Small Quantity On-Site Burner Exemption: No  
 Smelting Melting and Refining Furnace Exemption: No

Map ID  
 Direction  
 Distance  
 Elevation

MAP FINDINGS

Site

Database(s)

EDR ID Number  
 EPA ID Number

**A AND W AUTOBODY INC (Continued)**

**1000310105**

Underground Injection Control:	No
Off-Site Waste Receipt:	No
Universal Waste Indicator:	No
Universal Waste Destination Facility:	No
Federal Universal Waste:	No
Active Site Fed-Reg Treatment Storage and Disposal Facility:	Not reported
Active Site Converter Treatment storage and Disposal Facility:	Not reported
Active Site State-Reg Treatment Storage and Disposal Facility:	Not reported
Active Site State-Reg Handler:	---
Federal Facility Indicator:	Not reported
Hazardous Secondary Material Indicator:	NN
Sub-Part K Indicator:	Not reported
Commercial TSD Indicator:	No
Treatment Storage and Disposal Type:	Not reported
2018 GPRA Permit Baseline:	Not on the Baseline
2018 GPRA Renewals Baseline:	Not on the Baseline
Permit Renewals Workload Universe:	Not reported
Permit Workload Universe:	Not reported
Permit Progress Universe:	Not reported
Post-Closure Workload Universe:	Not reported
Closure Workload Universe:	Not reported
202 GPRA Corrective Action Baseline:	No
Corrective Action Workload Universe:	No
Subject to Corrective Action Universe:	No
Non-TSDs Where RCRA CA has Been Imposed Universe:	No
TSDs Potentially Subject to CA Under 3004 (u)/(v) Universe:	No
TSDs Only Subject to CA under Discretionary Auth Universe:	No
Corrective Action Priority Ranking:	No NCAPS ranking
Environmental Control Indicator:	No
Institutional Control Indicator:	No
Human Exposure Controls Indicator:	N/A
Groundwater Controls Indicator:	N/A
Operating TSDF Universe:	Not reported
Full Enforcement Universe:	Not reported
Significant Non-Complier Universe:	No
Unaddressed Significant Non-Complier Universe:	No
Addressed Significant Non-Complier Universe:	No
Significant Non-Complier With a Compliance Schedule Universe:	No
Financial Assurance Required:	Not reported
Handler Date of Last Change:	20020627
Recognized Trader-Importer:	No
Recognized Trader-Exporter:	No
Importer of Spent Lead Acid Batteries:	No
Exporter of Spent Lead Acid Batteries:	No
Recycler Activity Without Storage:	Not reported
Manifest Broker:	Not reported
Sub-Part P Indicator:	No

**Handler - Owner Operator:**

Owner/Operator Indicator:	Owner
Owner/Operator Name:	SHANNON L HARRIS
Legal Status:	Private
Date Became Current:	Not reported
Date Ended Current:	Not reported
Owner/Operator Address:	52 WAMBOLD LN
Owner/Operator City,State,Zip:	PETALUMA, CA 94952

Map ID  
 Direction  
 Distance  
 Elevation

MAP FINDINGS

Site

Database(s)

EDR ID Number  
 EPA ID Number

**A AND W AUTOBODY INC (Continued)**

**1000310105**

Owner/Operator Telephone:	707-795-5249
Owner/Operator Telephone Ext:	Not reported
Owner/Operator Fax:	Not reported
Owner/Operator Email:	Not reported
Owner/Operator Indicator:	Operator
Owner/Operator Name:	NOT REQUIRED
Legal Status:	Private
Date Became Current:	Not reported
Date Ended Current:	Not reported
Owner/Operator Address:	NOT REQUIRED
Owner/Operator City,State,Zip:	NOT REQUIRED, ME 99999
Owner/Operator Telephone:	415-555-1212
Owner/Operator Telephone Ext:	Not reported
Owner/Operator Fax:	Not reported
Owner/Operator Email:	Not reported

Historic Generators:	
Receive Date:	19951110
Handler Name:	A AND W AUTOBODY INC
Federal Waste Generator Description:	Small Quantity Generator
State District Owner:	CA
Large Quantity Handler of Universal Waste:	No
Recognized Trader Importer:	No
Recognized Trader Exporter:	No
Spent Lead Acid Battery Importer:	No
Spent Lead Acid Battery Exporter:	No
Current Record:	Yes
Non Storage Recycler Activity:	Not reported
Electronic Manifest Broker:	Not reported

List of NAICS Codes and Descriptions:	
NAICS Codes:	No NAICS Codes Found

Facility Has Received Notices of Violations:	
Violations:	No Violations Found

Evaluation Action Summary:	
Evaluations:	No Evaluations Found

**K77**      **PG&E**  
**West**    **725 MISSOURI ST**  
**1/8-1/4**   **FAIRFIELD, CA 94533**  
**0.128 mi.**  
**678 ft.**    **Site 3 of 4 in cluster K**

**CA FID UST**    **S101595020**  
**N/A**

<b>Relative:</b>	CA FID UST:
<b>Higher</b>	Facility ID: 48000539
	Regulated By: UTNKI
<b>Actual:</b>	Regulated ID: Not reported
<b>13 ft.</b>	Cortese Code: Not reported
	SIC Code: Not reported
	Facility Phone: Not reported
	Mail To: Not reported
	Mailing Address: 725 MISSOURI ST

Map ID  
Direction  
Distance  
Elevation

MAP FINDINGS

Site

Database(s)

EDR ID Number  
EPA ID Number

**PG&E (Continued)**

**S101595020**

Mailing Address 2: Not reported  
Mailing City,St,Zip: FAIRFIELD 94533  
Contact: Not reported  
Contact Phone: Not reported  
DUNs Number: Not reported  
NPDES Number: Not reported  
EPA ID: Not reported  
Comments: Not reported  
Status: Inactive

**K78**  
**West**  
**1/8-1/4**  
**0.128 mi.**  
**678 ft.**

**PG&E**  
**725 MISSOURI ST**  
**FAIRFIELD, CA 94533**  
**Site 4 of 4 in cluster K**

**UST** **U003641399**  
**SWEEPS UST** **N/A**

**Relative:**  
**Higher**  
**Actual:**  
**13 ft.**

SOLANO CO. UST:  
Name: PG&E  
Address: 725 MISSOURI ST  
City,State,Zip: FAIRFIELD, CA 94533  
Facility Id: 30136  
Facility Status: Inactive  
Decode for Facility Status: Closed  
Facility Phone: Not reported  
  
Inventory Number: 1  
Inventory Type: Underground Storage Tank (1)  
Inventory Description: Not reported  
Permit Expire/Last Service: CONSTRUCTION / EQUIPMENT INSPECTION  
Last Service Date: 4/17/2013  
District: SUP-DIST NO 3030  
Inspector: Dye, Andy

SWEEPS UST:  
Name: PG&E  
Address: 725 MISSOURI ST  
City: FAIRFIELD  
Status: Not reported  
Comp Number: 30136  
Number: Not reported  
Board Of Equalization: Not reported  
Referral Date: Not reported  
Action Date: Not reported  
Created Date: Not reported  
Owner Tank Id: Not reported  
SWRCB Tank Id: Not reported  
Tank Status: Not reported  
Capacity: Not reported  
Active Date: Not reported  
Tank Use: Not reported  
STG: Not reported  
Content: Not reported  
Number Of Tanks: 0

Map ID  
Direction  
Distance  
Elevation

MAP FINDINGS

Site

Database(s)

EDR ID Number  
EPA ID Number

**N79**  
**SW**  
**1/8-1/4**  
**0.134 mi.**  
**705 ft.**

**KEN HAGEMANN PERSONAL GARAGE**  
**730 A BROADWAY ST**  
**FAIRFIELD, CA 94533**

**Site 1 of 6 in cluster N**

**LUST** **S106162746**  
**HIST UST** **N/A**  
**Cortese**

**Relative:**  
**Lower**

LUST REG 2:

**Actual:**  
**10 ft.**

Region: 2  
Facility Id: 48-0269  
Facility Status: Case Closed  
Case Number: 30046  
How Discovered: OM  
Leak Cause: Overfill  
Leak Source: Tank  
Date Leak Confirmed: 7/26/1994  
Oversight Program: LUST  
Prelim. Site Assessment Wokplan Submitted: Not reported  
Preliminary Site Assessment Began: Not reported  
Pollution Characterization Began: Not reported  
Pollution Remediation Plan Submitted: Not reported  
Date Remediation Action Underway: Not reported  
Date Post Remedial Action Monitoring Began: Not reported

HIST UST:

Name: KEN HAGERMANN (PERSONAL GARAGE  
Address: 730 R BROADWAY ST  
City,State,Zip: FAIRFIELD, CA 94533  
File Number: 000212E9  
URL: <http://geotracker.waterboards.ca.gov/ustpdfs/pdf/000212E9.pdf>  
Region: Not reported  
Facility ID: Not reported  
Facility Type: Not reported  
Other Type: Not reported  
Contact Name: Not reported  
Telephone: Not reported  
Owner Name: Not reported  
Owner Address: Not reported  
Owner City,St,Zip: Not reported  
Total Tanks: Not reported  
  
Tank Num: Not reported  
Container Num: Not reported  
Year Installed: Not reported  
Tank Capacity: Not reported  
Tank Used for: Not reported  
Type of Fuel: Not reported  
Container Construction Thickness: Not reported  
Leak Detection: Not reported

Click here for Geo Tracker PDF:

CORTESE:

Name: KEN HAGEMANN PERSONAL GARAGE  
Address: 730 A BROADWAY ST  
City,State,Zip: FAIRFIELD, CA 94533  
Region: CORTESE  
Envirostor Id: Not reported  
Global ID: T0609500247

Map ID  
Direction  
Distance  
Elevation

MAP FINDINGS

Site

Database(s)

EDR ID Number  
EPA ID Number

**KEN HAGERMANN PERSONAL GARAGE (Continued)**

**S106162746**

Site/Facility Type: LUST CLEANUP SITE  
Cleanup Status: COMPLETED - CASE CLOSED  
Status Date: Not reported  
Site Code: Not reported  
Latitude: Not reported  
Longitude: Not reported  
Owner: Not reported  
Enf Type: Not reported  
Swat R: Not reported  
Flag: active  
Order No: Not reported  
Waste Discharge System No: Not reported  
Effective Date: Not reported  
Region 2: Not reported  
WID Id: Not reported  
Solid Waste Id No: Not reported  
Waste Management Uit Name: Not reported  
File Name: Active Open

**N80  
SW  
1/8-1/4  
0.136 mi.  
718 ft.**

**KEN HAGERMANN PERSONAL GARAGE  
730 BROADWAY ST # R  
FAIRFIELD, CA 94533**

**LUST U003641354  
N/A**

**Site 2 of 6 in cluster N**

**Relative:  
Lower  
Actual:  
10 ft.**

**SOLANO CO. LUST:**

Name: KEN HAGERMANN PERSONAL GARAGE  
Address: 730 BROADWAY ST # R  
City,State,Zip: FAIRFIELD, CA 94533  
Region: SOLANO  
Facility ID: 30046  
Facility Status: I  
Facility Status Desc: Inactive  
Facility Phone: 707-422-6806  
Program: 29S  
Inventory Number: 1  
Inventory Type: LOP - Closed Site (128)  
Inventory Description: Not reported  
Last service/permit exp: Not reported  
Last service date: Not reported  
District: SUP-DIST NO 3036  
Inspector: Bernardo, Josuwa  
Call Back: Not reported

**N81  
SW  
1/8-1/4  
0.136 mi.  
718 ft.**

**KEN HAGERMANN PERSONAL GARAGE  
730 BROADWAY ST # R  
FAIRFIELD, CA 94533**

**UST U004136854  
N/A**

**Site 3 of 6 in cluster N**

**Relative:  
Lower  
Actual:  
10 ft.**

**SOLANO CO. UST:**

Name: KEN HAGERMANN PERSONAL GARAGE  
Address: 730 BROADWAY ST # R  
City,State,Zip: FAIRFIELD, CA 94533  
Facility Id: 30046  
Facility Status: Inactive



Map ID  
Direction  
Distance  
Elevation

MAP FINDINGS

Site

Database(s)

EDR ID Number  
EPA ID Number

**KEN HAGERMANN PERSONAL GARAGE (Continued)**

**U004136854**

Decode for Facility Status: Closed  
Facility Phone: 707-422-6806  
  
Inventory Number: 1  
Inventory Type: Underground Storage Tank (1)  
Inventory Description: Not reported  
Permit Expire/Last Service: Not reported  
Last Service Date: Not reported  
District: SUP-DIST NO 3030  
Inspector: Dye, Andy

**N82  
SW  
1/8-1/4  
0.136 mi.  
718 ft.**

**KEN HAGERMAN (PERSONAL GARAGE)  
730 BROADWAY ST A  
FAIRFIELD, CA 94533  
  
Site 4 of 6 in cluster N**

**SWEEPS UST S106928123  
N/A**

**Relative:  
Lower  
Actual:  
10 ft.**

**SWEEPS UST:**  
Name: KEN HAGERMAN (PERSONAL GARAGE)  
Address: 730 BROADWAY ST A  
City: FAIRFIELD  
Status: Not reported  
Comp Number: 30046  
Number: Not reported  
Board Of Equalization: Not reported  
Referral Date: Not reported  
Action Date: Not reported  
Created Date: Not reported  
Owner Tank Id: Not reported  
SWRCB Tank Id: 48-000-030046-000001  
Tank Status: Not reported  
Capacity: 550  
Active Date: Not reported  
Tank Use: M.V. FUEL  
STG: PRODUCT  
Content: REG UNLEADED  
Number Of Tanks: 1

**N83  
SW  
1/8-1/4  
0.136 mi.  
718 ft.**

**KEN HAGERMANN (PERSONAL GARAGE)  
730 BROADWAY ST  
FAIRFIELD, CA 94533  
  
Site 5 of 6 in cluster N**

**CA FID UST S101623605  
N/A**

**Relative:  
Lower  
Actual:  
10 ft.**

**CA FID UST:**  
Facility ID: 48002204  
Regulated By: UTNKA  
Regulated ID: 00058294  
Cortese Code: Not reported  
SIC Code: Not reported  
Facility Phone: 7074226806  
Mail To: Not reported  
Mailing Address: 730 BROADWAY ST  
Mailing Address 2: Not reported  
Mailing City,St,Zip: FAIRFIELD 94533  
Contact: Not reported

Map ID  
Direction  
Distance  
Elevation

MAP FINDINGS

Site

Database(s)

EDR ID Number  
EPA ID Number

**KEN HAGERMANN (PERSONAL GARAGE (Continued))**

**S101623605**

Contact Phone: Not reported  
DUNs Number: Not reported  
NPDES Number: Not reported  
EPA ID: Not reported  
Comments: Not reported  
Status: Active

**N84  
SW  
1/8-1/4  
0.136 mi.  
718 ft.**

**KEN HAGEMANN PERSONAL GAR  
730 A BROADWAY  
FAIRFIELD, CA 94533  
Site 6 of 6 in cluster N**

**LUST U001596776  
HIST UST N/A  
HIST CORTESE  
CERS**

**Relative:  
Lower  
Actual:  
10 ft.**

**LUST:**  
Name: KEN HAGEMANN PERSONAL GARAGE  
Address: 730 A BROADWAY ST  
City,State,Zip: FAIRFIELD, CA 94533  
Lead Agency: SOLANO COUNTY LOP  
Case Type: LUST Cleanup Site  
Geo Track: [http://geotracker.waterboards.ca.gov/profile\\_report.asp?global\\_id=T0609500247](http://geotracker.waterboards.ca.gov/profile_report.asp?global_id=T0609500247)  
Global Id: T0609500247  
Latitude: 38.246001  
Longitude: -122.041052  
Status: Completed - Case Closed  
Status Date: 07/26/1994  
Case Worker: Not reported  
RB Case Number: 48-0269  
Local Agency: SOLANO COUNTY  
File Location: Not reported  
Local Case Number: 30046  
Potential Media Affect: Other Groundwater (uses other than drinking water)  
Potential Contaminants of Concern: Gasoline  
Site History: Not reported

**LUST:**  
Global Id: T0609500247  
Contact Type: Local Agency Caseworker  
Contact Name: SOLANO COUNTY  
Organization Name: SOLANO COUNTY  
Address: 675 TEXAS STREET, SUITE 2500  
City: FAIRFIELD  
Email: Not reported  
Phone Number: Not reported

**LUST:**  
Global Id: T0609500247  
Action Type: Other  
Date: 11/02/1993  
Action: Leak Stopped

Global Id: T0609500247  
Action Type: ENFORCEMENT  
Date: 08/23/1994  
Action: Closure/No Further Action Letter

Global Id: T0609500247  
Action Type: Other  
Date: 12/20/1993

Map ID  
Direction  
Distance  
Elevation

MAP FINDINGS

Site

Database(s)

EDR ID Number  
EPA ID Number

**KEN HAGEMANN PERSONAL GAR (Continued)**

**U001596776**

Action: Leak Discovery  
  
Global Id: T0609500247  
Action Type: Other  
Date: 07/26/1994  
Action: Leak Reported

LUST:

Global Id: T0609500247  
Status: Open - Case Begin Date  
Status Date: 11/02/1993

Global Id: T0609500247  
Status: Open - Site Assessment  
Status Date: 07/25/1994

Global Id: T0609500247  
Status: Completed - Case Closed  
Status Date: 07/26/1994

HIST UST:

Name: KEN HAGERMANN (PERSONAL GARAGE  
Address: 730R BROADWAY ST  
City,State,Zip: FAIRFIELD, CA 94533  
File Number: Not reported  
URL: Not reported  
Region: STATE  
Facility ID: 00000058294  
Facility Type: Other  
Other Type: GARAGE  
Contact Name: Not reported  
Telephone: 7074226806  
Owner Name: KEN HAGEMANN  
Owner Address: P.O. BOX 435  
Owner City,St,Zip: FAIRFIELD, CA 94533  
Total Tanks: 0001

Tank Num: 001  
Container Num: 1  
Year Installed: 1974  
Tank Capacity: 00000550  
Tank Used for: PRODUCT  
Type of Fuel: DIESEL  
Container Construction Thickness: 1/8  
Leak Detection: Stock Inventor

HIST CORTESE:

edr\_fname: KEN HAGEMANN PERSONAL GAR  
edr\_fadd1: 730 A BROADWAY  
City,State,Zip: FAIRFIELD, CA 94533  
Region: CORTESE  
Facility County Code: 48  
Reg By: LTNKA  
Reg Id: 48-0269

Map ID  
Direction  
Distance  
Elevation

MAP FINDINGS

Site

Database(s)

EDR ID Number  
EPA ID Number

**KEN HAGEMANN PERSONAL GAR (Continued)**

**U001596776**

**CERS:**

Name: KEN HAGEMANN PERSONAL GARAGE  
Address: 730 A BROADWAY ST  
City,State,Zip: FAIRFIELD, CA 94533  
Site ID: 221060  
CERS ID: T0609500247  
CERS Description: Leaking Underground Storage Tank Cleanup Site

**Affiliation:**

Affiliation Type Desc: Local Agency Caseworker  
Entity Name: SOLANO COUNTY - SOLANO COUNTY  
Entity Title: Not reported  
Affiliation Address: 675 TEXAS STREET, SUITE 2500  
Affiliation City: FAIRFIELD  
Affiliation State: CA  
Affiliation Country: Not reported  
Affiliation Zip: Not reported  
Affiliation Phone: ,

**L85  
WNW  
1/8-1/4  
0.141 mi.  
747 ft.**

**ARMOUR  
748 TEXAS ST N  
FAIRFIELD, CA 94533**

**Site 4 of 4 in cluster L**

**LUST S101309659  
Cortese N/A  
HIST CORTESE  
CERS**

**Relative:  
Higher  
Actual:  
15 ft.**

**LUST:**

Name: ARMOUR  
Address: 748 TEXAS ST N  
City,State,Zip: FAIRFIELD, CA 94533  
Lead Agency: SOLANO COUNTY LOP  
Case Type: LUST Cleanup Site  
Geo Track: [http://geotracker.waterboards.ca.gov/profile\\_report.asp?global\\_id=T0609500012](http://geotracker.waterboards.ca.gov/profile_report.asp?global_id=T0609500012)  
Global Id: T0609500012  
Latitude: 38.2510278  
Longitude: -122.0342406  
Status: Completed - Case Closed  
Status Date: 08/03/2000  
Case Worker: Not reported  
RB Case Number: 48-0011  
Local Agency: SOLANO COUNTY  
File Location: Not reported  
Local Case Number: 30049  
Potential Media Affect: Soil  
Potential Contaminants of Concern: Gasoline  
Site History: Not reported

**LUST:**

Global Id: T0609500012  
Contact Type: Local Agency Caseworker  
Contact Name: SOLANO COUNTY  
Organization Name: SOLANO COUNTY  
Address: 675 TEXAS STREET, SUITE 2500  
City: FAIRFIELD  
Email: Not reported  
Phone Number: Not reported

Map ID  
Direction  
Distance  
Elevation

MAP FINDINGS

Site

Database(s)

EDR ID Number  
EPA ID Number

**ARMOUR (Continued)**

**S101309659**

LUST:

Global Id: T0609500012  
Action Type: Other  
Date: 10/30/1986  
Action: Leak Stopped

Global Id: T0609500012  
Action Type: ENFORCEMENT  
Date: 08/03/2000  
Action: Closure/No Further Action Letter

Global Id: T0609500012  
Action Type: Other  
Date: 10/30/1986  
Action: Leak Discovery

Global Id: T0609500012  
Action Type: Other  
Date: 10/30/1986  
Action: Leak Reported

LUST:

Global Id: T0609500012  
Status: Open - Case Begin Date  
Status Date: 10/30/1986

Global Id: T0609500012  
Status: Open - Site Assessment  
Status Date: 10/30/1986

Global Id: T0609500012  
Status: Completed - Case Closed  
Status Date: 08/03/2000

LUST REG 2:

Region: 2  
Facility Id: 48-0011  
Facility Status: Case Closed  
Case Number: 30049  
How Discovered: Tank Closure  
Leak Cause: Structure Failure  
Leak Source: Tank  
Date Leak Confirmed: 10/30/1986  
Oversight Program: LUST  
Prelim. Site Assessment Workplan Submitted: Not reported  
Preliminary Site Assessment Began: Not reported  
Pollution Characterization Began: Not reported  
Pollution Remediation Plan Submitted: Not reported  
Date Remediation Action Underway: Not reported  
Date Post Remedial Action Monitoring Began: Not reported

CORTESE:

Name: ARMOUR  
Address: 748 TEXAS ST N

Map ID  
Direction  
Distance  
Elevation

MAP FINDINGS

Site

Database(s)

EDR ID Number  
EPA ID Number

**ARMOUR (Continued)**

**S101309659**

City,State,Zip: FAIRFIELD, CA 94533  
Region: CORTESE  
Envirostor Id: Not reported  
Global ID: T0609500012  
Site/Facility Type: LUST CLEANUP SITE  
Cleanup Status: COMPLETED - CASE CLOSED  
Status Date: Not reported  
Site Code: Not reported  
Latitude: Not reported  
Longitude: Not reported  
Owner: Not reported  
Enf Type: Not reported  
Swat R: Not reported  
Flag: active  
Order No: Not reported  
Waste Discharge System No: Not reported  
Effective Date: Not reported  
Region 2: Not reported  
WID Id: Not reported  
Solid Waste Id No: Not reported  
Waste Management Uit Name: Not reported  
File Name: Active Open

**HIST CORTESE:**

edr\_fname: ARMOUR  
edr\_fadd1: 748 TEXAS  
City,State,Zip: FAIRFIELD, CA  
Region: CORTESE  
Facility County Code: 48  
Reg By: LTNKA  
Reg Id: 48-0011

**CERS:**

Name: ARMOUR  
Address: 748 TEXAS ST N  
City,State,Zip: FAIRFIELD, CA 94533  
Site ID: 234284  
CERS ID: T0609500012  
CERS Description: Leaking Underground Storage Tank Cleanup Site

**Affiliation:**

Affiliation Type Desc: Local Agency Caseworker  
Entity Name: SOLANO COUNTY - SOLANO COUNTY  
Entity Title: Not reported  
Affiliation Address: 675 TEXAS STREET, SUITE 2500  
Affiliation City: FAIRFIELD  
Affiliation State: CA  
Affiliation Country: Not reported  
Affiliation Zip: Not reported  
Affiliation Phone: ,

Map ID  
 Direction  
 Distance  
 Elevation

MAP FINDINGS

Site

Database(s)

EDR ID Number  
 EPA ID Number

**86**  
**NW**  
**1/8-1/4**  
**0.147 mi.**  
**775 ft.**

**PACIFIC BELL**  
**823 JEFFERSON**  
**FAIRFIELD, CA 94533**

**RCRA NonGen / NLR**  
**FINDS**  
**ECHO**

**1000251540**  
**CAT080024383**

**Relative:**  
**Higher**  
**Actual:**  
**16 ft.**

RCRA NonGen / NLR:		19970911
Date Form Received by Agency:		19970911
Handler Name:	PACIFIC BELL	
Handler Address:		823 JEFFERSON
Handler City,State,Zip:		FAIRFIELD, CA 94533
EPA ID:		CAT080024383
Contact Name:		ENVIRONMENTAL MANAGER
Contact Address:		823 JEFFERSON
Contact City,State,Zip:		FAIRFIELD, CA 94533
Contact Telephone:		916-485-0997
Contact Fax:		Not reported
Contact Email:		Not reported
Contact Title:		Not reported
EPA Region:		09
Land Type:		Other
Federal Waste Generator Description:		Not a generator, verified
Non-Notifier:		Not reported
Biennial Report Cycle:		Not reported
Accessibility:		Not reported
Active Site Indicator:		Not reported
State District Owner:		Not reported
State District:		Not reported
Mailing Address:		3707 KINGS WAY SEC A-6
Mailing City,State,Zip:		SACRAMENTO, CA 95821
Owner Name:		JEFFERSON STREET PROPERTIES
Owner Type:		Private
Operator Name:		Not reported
Operator Type:		Not reported
Short-Term Generator Activity:		No
Importer Activity:		No
Mixed Waste Generator:		No
Transporter Activity:		No
Transfer Facility Activity:		No
Recycler Activity with Storage:		No
Small Quantity On-Site Burner Exemption:		No
Smelting Melting and Refining Furnace Exemption:		No
Underground Injection Control:		No
Off-Site Waste Receipt:		No
Universal Waste Indicator:		No
Universal Waste Destination Facility:		No
Federal Universal Waste:		No
Active Site Fed-Reg Treatment Storage and Disposal Facility:		Not reported
Active Site Converter Treatment storage and Disposal Facility:		Not reported
Active Site State-Reg Treatment Storage and Disposal Facility:		Not reported
Active Site State-Reg Handler:		---
Federal Facility Indicator:		Not reported
Hazardous Secondary Material Indicator:		NN
Sub-Part K Indicator:		Not reported
Commercial TSD Indicator:		No
Treatment Storage and Disposal Type:		Not reported
2018 GPRC Permit Baseline:		Not on the Baseline
2018 GPRC Renewals Baseline:		Not on the Baseline
Permit Renewals Workload Universe:		Not reported

Map ID  
 Direction  
 Distance  
 Elevation

MAP FINDINGS

Site

Database(s)

EDR ID Number  
 EPA ID Number

**PACIFIC BELL (Continued)**

**1000251540**

Permit Workload Universe:	Not reported
Permit Progress Universe:	Not reported
Post-Closure Workload Universe:	Not reported
Closure Workload Universe:	Not reported
202 GPRA Corrective Action Baseline:	No
Corrective Action Workload Universe:	No
Subject to Corrective Action Universe:	No
Non-TSDFs Where RCRA CA has Been Imposed Universe:	No
TSDFs Potentially Subject to CA Under 3004 (u)/(v) Universe:	No
TSDFs Only Subject to CA under Discretionary Auth Universe:	No
Corrective Action Priority Ranking:	No NCAPS ranking
Environmental Control Indicator:	No
Institutional Control Indicator:	No
Human Exposure Controls Indicator:	N/A
Groundwater Controls Indicator:	N/A
Operating TSDF Universe:	Not reported
Full Enforcement Universe:	Not reported
Significant Non-Complier Universe:	No
Unaddressed Significant Non-Complier Universe:	No
Addressed Significant Non-Complier Universe:	No
Significant Non-Complier With a Compliance Schedule Universe:	No
Financial Assurance Required:	Not reported
Handler Date of Last Change:	20020627
Recognized Trader-Importer:	No
Recognized Trader-Exporter:	No
Importer of Spent Lead Acid Batteries:	No
Exporter of Spent Lead Acid Batteries:	No
Recycler Activity Without Storage:	Not reported
Manifest Broker:	Not reported
Sub-Part P Indicator:	No

Handler - Owner Operator:

Owner/Operator Indicator:	Owner
Owner/Operator Name:	JEFFERSON STREET PROPERTIES
Legal Status:	Private
Date Became Current:	Not reported
Date Ended Current:	Not reported
Owner/Operator Address:	NOT REQUIRED
Owner/Operator City,State,Zip:	NOT REQUIRED, ME 99999
Owner/Operator Telephone:	415-555-1212
Owner/Operator Telephone Ext:	Not reported
Owner/Operator Fax:	Not reported
Owner/Operator Email:	Not reported

Owner/Operator Indicator:	Operator
Owner/Operator Name:	NOT REQUIRED
Legal Status:	Private
Date Became Current:	Not reported
Date Ended Current:	Not reported
Owner/Operator Address:	NOT REQUIRED
Owner/Operator City,State,Zip:	NOT REQUIRED, ME 99999
Owner/Operator Telephone:	415-555-1212
Owner/Operator Telephone Ext:	Not reported
Owner/Operator Fax:	Not reported
Owner/Operator Email:	Not reported



Map ID  
Direction  
Distance  
Elevation

MAP FINDINGS

Site

Database(s)

EDR ID Number  
EPA ID Number

**PACIFIC BELL (Continued)**

**1000251540**

Historic Generators:

Receive Date: 19960901  
Handler Name: PACIFIC BELL  
Federal Waste Generator Description: Small Quantity Generator  
State District Owner: Not reported  
Large Quantity Handler of Universal Waste: No  
Recognized Trader Importer: No  
Recognized Trader Exporter: No  
Spent Lead Acid Battery Importer: No  
Spent Lead Acid Battery Exporter: No  
Current Record: No  
Non Storage Recycler Activity: Not reported  
Electronic Manifest Broker: Not reported

Receive Date: 19810122  
Handler Name: PACIFIC BELL  
Federal Waste Generator Description: Large Quantity Generator  
State District Owner: Not reported  
Large Quantity Handler of Universal Waste: No  
Recognized Trader Importer: No  
Recognized Trader Exporter: No  
Spent Lead Acid Battery Importer: No  
Spent Lead Acid Battery Exporter: No  
Current Record: No  
Non Storage Recycler Activity: Not reported  
Electronic Manifest Broker: Not reported

Receive Date: 19970911  
Handler Name: PACIFIC BELL  
Federal Waste Generator Description: Not a generator, verified  
State District Owner: Not reported  
Large Quantity Handler of Universal Waste: No  
Recognized Trader Importer: No  
Recognized Trader Exporter: No  
Spent Lead Acid Battery Importer: No  
Spent Lead Acid Battery Exporter: No  
Current Record: Yes  
Non Storage Recycler Activity: Not reported  
Electronic Manifest Broker: Not reported

List of NAICS Codes and Descriptions:

NAICS Codes: No NAICS Codes Found

Facility Has Received Notices of Violations:

Violations: No Violations Found

Evaluation Action Summary:

Evaluations: No Evaluations Found

FINDS:

Registry ID: 110002951896

Click Here:

Map ID  
Direction  
Distance  
Elevation

MAP FINDINGS

Site

Database(s)

EDR ID Number  
EPA ID Number

**PACIFIC BELL (Continued)**

**1000251540**

Environmental Interest/Information System:

RCRAInfo is a national information system that supports the Resource Conservation and Recovery Act (RCRA) program through the tracking of events and activities related to facilities that generate, transport, and treat, store, or dispose of hazardous waste. RCRAInfo allows RCRA program staff to track the notification, permit, compliance, and corrective action activities required under RCRA.

[Click this hyperlink](#) while viewing on your computer to access additional FINDS: detail in the EDR Site Report.

ECHO:

Envid: 1000251540  
Registry ID: 110002951896  
DFR URL: <http://echo.epa.gov/detailed-facility-report?fid=110002951896>  
Name: PACIFIC BELL  
Address: 823 JEFFERSON  
City,State,Zip: FAIRFIELD, CA 94533

**O87  
NW  
1/8-1/4  
0.156 mi.  
824 ft.**

**AT&T CALIFORNIA - TC033  
738 WEBSTER ST  
FAIRFIELD, CA 94533**

**UST U004348702  
N/A**

**Site 1 of 7 in cluster O**

**Relative:  
Higher  
Actual:  
16 ft.**

UST:  
Name: AT&T CALIFORNIA - TC033  
Address: 738 WEBSTER ST  
City,State,Zip: FAIRFIELD, CA 94533  
Facility ID: 48-000-030101  
Permitting Agency: Solano County Environmental Health  
CERSID: 10440526  
Latitude: 38.25004  
Longitude: -122.04269

**O88  
NW  
1/8-1/4  
0.156 mi.  
824 ft.**

**AT&T CALIFORNIA - TC033  
738 WEBSTER ST  
FAIRFIELD, CA 94533**

**CERS HAZ WASTE S121784667  
CERS TANKS N/A  
CERS**

**Site 2 of 7 in cluster O**

**Relative:  
Higher  
Actual:  
16 ft.**

CERS HAZ WASTE:  
Name: AT&T CALIFORNIA - TC033  
Address: 738 WEBSTER ST  
City,State,Zip: FAIRFIELD, CA 94533  
Site ID: 434528  
CERS ID: 10440526  
CERS Description: Hazardous Waste Generator

CERS TANKS:

Name: AT&T CALIFORNIA - TC033  
Address: 738 WEBSTER ST  
City,State,Zip: FAIRFIELD, CA 94533  
Site ID: 434528  
CERS ID: 10440526  
CERS Description: Underground Storage Tank

Map ID  
Direction  
Distance  
Elevation

MAP FINDINGS

Site

Database(s)

EDR ID Number  
EPA ID Number

**AT&T CALIFORNIA - TC033 (Continued)**

**S121784667**

CERS:

Name: AT&T CALIFORNIA - TC033  
Address: 738 WEBSTER ST  
City,State,Zip: FAIRFIELD, CA 94533  
Site ID: 434528  
CERS ID: 10440526  
CERS Description: Chemical Storage Facilities

Evaluation:

Eval General Type: Compliance Evaluation Inspection  
Eval Date: 01-16-2014  
Violations Found: No  
Eval Type: Routine done by local agency  
Eval Notes: Not reported  
Eval Division: Solano County Environmental Health  
Eval Program: UST  
Eval Source: CERS,

Eval General Type: Other/Unknown  
Eval Date: 03-10-2015  
Violations Found: No  
Eval Type: Other, not routine, done by local agency  
Eval Notes: Not reported  
Eval Division: Solano County Environmental Health  
Eval Program: UST  
Eval Source: CERS,

Eval General Type: Compliance Evaluation Inspection  
Eval Date: 10-07-2019  
Violations Found: No  
Eval Type: Routine done by local agency  
Eval Notes: Not reported  
Eval Division: Solano County Environmental Health  
Eval Program: UST  
Eval Source: CERS,

Eval General Type: Compliance Evaluation Inspection  
Eval Date: 10-22-2018  
Violations Found: No  
Eval Type: Routine done by local agency  
Eval Notes: Not reported  
Eval Division: Solano County Environmental Health  
Eval Program: UST  
Eval Source: CERS,

Eval General Type: Compliance Evaluation Inspection  
Eval Date: 11-08-2016  
Violations Found: No  
Eval Type: Routine done by local agency  
Eval Notes: Not reported  
Eval Division: Solano County Environmental Health  
Eval Program: UST  
Eval Source: CERS,

Eval General Type: Compliance Evaluation Inspection  
Eval Date: 03-10-2015  
Violations Found: No

Map ID  
Direction  
Distance  
Elevation

MAP FINDINGS

Site

Database(s)

EDR ID Number  
EPA ID Number

**AT&T CALIFORNIA - TC033 (Continued)**

**S121784667**

Eval Type: Routine done by local agency  
Eval Notes: Not reported  
Eval Division: Solano County Environmental Health  
Eval Program: UST  
Eval Source: CERS,

Eval General Type: Compliance Evaluation Inspection  
Eval Date: 11-20-2015  
Violations Found: No  
Eval Type: Routine done by local agency  
Eval Notes: No violations observed.  
Eval Division: Solano County Environmental Health  
Eval Program: UST  
Eval Source: CERS,

Eval General Type: Compliance Evaluation Inspection  
Eval Date: 10-09-2014  
Violations Found: No  
Eval Type: Routine done by local agency  
Eval Notes: Not reported  
Eval Division: Solano County Environmental Health  
Eval Program: HMRRP  
Eval Source: CERS,

Eval General Type: Compliance Evaluation Inspection  
Eval Date: 10-21-2016  
Violations Found: No  
Eval Type: Routine done by local agency  
Eval Notes: Not reported  
Eval Division: Solano County Environmental Health  
Eval Program: HMRRP  
Eval Source: CERS,

Eval General Type: Compliance Evaluation Inspection  
Eval Date: 10-09-2014  
Violations Found: No  
Eval Type: Routine done by local agency  
Eval Notes: Not reported  
Eval Division: Solano County Environmental Health  
Eval Program: HW  
Eval Source: CERS,

Eval General Type: Compliance Evaluation Inspection  
Eval Date: 10-22-2018  
Violations Found: No  
Eval Type: Routine done by local agency  
Eval Notes: Not reported  
Eval Division: Solano County Environmental Health  
Eval Program: HMRRP  
Eval Source: CERS,

Eval General Type: Compliance Evaluation Inspection  
Eval Date: 10-25-2017  
Violations Found: No  
Eval Type: Routine done by local agency  
Eval Notes: Not reported  
Eval Division: Solano County Environmental Health

Map ID  
Direction  
Distance  
Elevation

MAP FINDINGS

Site

Database(s)

EDR ID Number  
EPA ID Number

**AT&T CALIFORNIA - TC033 (Continued)**

**S121784667**

Eval Program: UST  
Eval Source: CERS,

Coordinates:  
Site ID: 434528  
Facility Name: AT&T California - TC033  
Env Int Type Code: HMBP  
Program ID: 10440526  
Coord Name: Not reported  
Ref Point Type Desc: Center of a facility or station.,  
Latitude: 38.250040  
Longitude: -122.042690

Affiliation:  
Affiliation Type Desc: Parent Corporation  
Entity Name: Pacific Bell Telephone Company dba AT&T California  
Entity Title: Not reported  
Affiliation Address: Not reported  
Affiliation City: Not reported  
Affiliation State: Not reported  
Affiliation Country: Not reported  
Affiliation Zip: Not reported  
Affiliation Phone: ,

Affiliation Type Desc: UST Permit Applicant  
Entity Name: Sarah Bullock  
Entity Title: Authorized Agent to AT&T  
Affiliation Address: Not reported  
Affiliation City: Not reported  
Affiliation State: Not reported  
Affiliation Country: Not reported  
Affiliation Zip: Not reported  
Affiliation Phone: (800) 566-9347,

Affiliation Type Desc: UST Tank Owner  
Entity Name: Pacific Bell Telephone Company dba AT&T California  
Entity Title: Not reported  
Affiliation Address: 308 S. Akard St., 17th Floor  
Affiliation City: Dallas  
Affiliation State: TX  
Affiliation Country: United States  
Affiliation Zip: 75202  
Affiliation Phone: (800) 566-9347,

Affiliation Type Desc: Document Preparer  
Entity Name: Peter Burnell, Sigma Consultants, Inc.  
Entity Title: Not reported  
Affiliation Address: Not reported  
Affiliation City: Not reported  
Affiliation State: Not reported  
Affiliation Country: Not reported  
Affiliation Zip: Not reported  
Affiliation Phone: ,

Affiliation Type Desc: UST Property Owner Name  
Entity Name: Pacific Bell Telephone Company dba AT&T California

Map ID  
Direction  
Distance  
Elevation

MAP FINDINGS

Site

Database(s)

EDR ID Number  
EPA ID Number

**AT&T CALIFORNIA - TC033 (Continued)**

**S121784667**

Entity Title: Not reported  
Affiliation Address: 308 S. Akard St., 17th Floor  
Affiliation City: Dallas  
Affiliation State: TX  
Affiliation Country: United States  
Affiliation Zip: 75202  
Affiliation Phone: (800) 566-9347,

Affiliation Type Desc: Environmental Contact  
Entity Name: AT&T EH&S Hotline - Option #1  
Entity Title: Not reported  
Affiliation Address: 308 S. Akard St., 17th Floor  
Affiliation City: Dallas  
Affiliation State: TX  
Affiliation Country: Not reported  
Affiliation Zip: 75202  
Affiliation Phone: ,

Affiliation Type Desc: Facility Mailing Address  
Entity Name: Mailing Address  
Entity Title: Not reported  
Affiliation Address: 308 S. Akard St., 17th Floor  
Affiliation City: Dallas  
Affiliation State: TX  
Affiliation Country: Not reported  
Affiliation Zip: 75202  
Affiliation Phone: ,

Affiliation Type Desc: Identification Signer  
Entity Name: Jeremy McGrue  
Entity Title: National EPCRA Manager  
Affiliation Address: Not reported  
Affiliation City: Not reported  
Affiliation State: Not reported  
Affiliation Country: Not reported  
Affiliation Zip: Not reported  
Affiliation Phone: ,

Affiliation Type Desc: Operator  
Entity Name: AT&T California  
Entity Title: Not reported  
Affiliation Address: Not reported  
Affiliation City: Not reported  
Affiliation State: Not reported  
Affiliation Country: Not reported  
Affiliation Zip: Not reported  
Affiliation Phone: (800) 566-9347,

Affiliation Type Desc: CUPA District  
Entity Name: Solano County Env Health  
Entity Title: Not reported  
Affiliation Address: 675 Texas Street, Suite 5500  
Affiliation City: Fairfield  
Affiliation State: CA  
Affiliation Country: Not reported  
Affiliation Zip: 94533  
Affiliation Phone: (707) 784-6765,

Map ID  
Direction  
Distance  
Elevation

MAP FINDINGS

Site

Database(s)

EDR ID Number  
EPA ID Number

**AT&T CALIFORNIA - TC033 (Continued)**

**S121784667**

Affiliation Type Desc: Legal Owner  
Entity Name: Pacific Bell Telephone Company dba AT&T California  
Entity Title: Not reported  
Affiliation Address: 308 S. Akard St., 17th Floor  
Affiliation City: Dallas  
Affiliation State: TX  
Affiliation Country: United States  
Affiliation Zip: 75202  
Affiliation Phone: (214) 464-1712,

Affiliation Type Desc: UST Tank Operator  
Entity Name: Pacific Bell Telephone Company dba AT&T California  
Entity Title: Not reported  
Affiliation Address: 308 S. Akard St., 17th Floor  
Affiliation City: Dallas  
Affiliation State: TX  
Affiliation Country: United States  
Affiliation Zip: 75202  
Affiliation Phone: (800) 566-9347,

**O89  
NW  
1/8-1/4  
0.156 mi.  
824 ft.**

**PACIFIC BELL (TC-033)  
738 WEBSTER ST  
FAIRFIELD, CA 94533  
Site 3 of 7 in cluster O**

**SWEEPS UST S101623608  
HIST UST N/A  
CA FID UST**

**Relative:  
Higher  
Actual:  
16 ft.**

SWEEPS UST:  
Name: PACIFIC BELL (TC-033)  
Address: 738 WEBSTER ST  
City: FAIRFIELD  
Status: Not reported  
Comp Number: 30101  
Number: Not reported  
Board Of Equalization: Not reported  
Referral Date: Not reported  
Action Date: Not reported  
Created Date: Not reported  
Owner Tank Id: Not reported  
SWRCB Tank Id: 48-000-030101-000001  
Tank Status: Not reported  
Capacity: 5000  
Active Date: Not reported  
Tank Use: M.V. FUEL  
STG: PRODUCT  
Content: DIESEL  
Number Of Tanks: 2

Name: PACIFIC BELL (TC-033)  
Address: 738 WEBSTER ST  
City: FAIRFIELD  
Status: Not reported  
Comp Number: 30101  
Number: Not reported  
Board Of Equalization: Not reported  
Referral Date: Not reported  
Action Date: Not reported  
Created Date: Not reported

Map ID  
Direction  
Distance  
Elevation

MAP FINDINGS

Site

Database(s)

EDR ID Number  
EPA ID Number

**PACIFIC BELL (TC-033) (Continued)**

**S101623608**

Owner Tank Id: Not reported  
SWRCB Tank Id: 48-000-030101-000002  
Tank Status: Not reported  
Capacity: 1000  
Active Date: Not reported  
Tank Use: M.V. FUEL  
STG: PRODUCT  
Content: DIESEL  
Number Of Tanks: Not reported

Name: PACIFIC BELL (TC-033)  
Address: 738 WEBSTER ST  
City: FAIRFIELD  
Status: Active  
Comp Number: 30101  
Number: 9  
Board Of Equalization: Not reported  
Referral Date: 01-06-94  
Action Date: 04-21-94  
Created Date: 02-29-88  
Owner Tank Id: 86-5-K  
SWRCB Tank Id: 48-000-030101-000003  
Tank Status: A  
Capacity: 5000  
Active Date: 06-29-93  
Tank Use: M.V. FUEL  
STG: P  
Content: DIESEL  
Number Of Tanks: 1

**HIST UST:**

Name: PACIFIC BELL (TC-033)  
Address: 738 WEBSTER STREET  
City,State,Zip: FAIRFIELD, CA 94533  
File Number: 00021337  
URL: <http://geotracker.waterboards.ca.gov/ustpdfs/pdf/00021337.pdf>  
Region: Not reported  
Facility ID: Not reported  
Facility Type: Not reported  
Other Type: Not reported  
Contact Name: Not reported  
Telephone: Not reported  
Owner Name: Not reported  
Owner Address: Not reported  
Owner City,St,Zip: Not reported  
Total Tanks: Not reported

Tank Num: Not reported  
Container Num: Not reported  
Year Installed: Not reported  
Tank Capacity: Not reported  
Tank Used for: Not reported  
Type of Fuel: Not reported  
Container Construction Thickness: Not reported  
Leak Detection: Not reported



Map ID  
Direction  
Distance  
Elevation

MAP FINDINGS

Site

Database(s)

EDR ID Number  
EPA ID Number

**PACIFIC BELL (TC-033) (Continued)**

**S101623608**

Click here for Geo Tracker PDF:

CA FID UST:

Facility ID: 48000140  
Regulated By: UTNKA  
Regulated ID: 00067817  
Cortese Code: Not reported  
SIC Code: Not reported  
Facility Phone: 4158239821  
Mail To: Not reported  
Mailing Address: 1445 VAN NESS AVE  
Mailing Address 2: Not reported  
Mailing City,St,Zip: FAIRFIELD 94533  
Contact: Not reported  
Contact Phone: Not reported  
DUNs Number: Not reported  
NPDES Number: Not reported  
EPA ID: Not reported  
Comments: Not reported  
Status: Active

**O90  
NW  
1/8-1/4  
0.156 mi.  
824 ft.**

**PACIFIC BELL  
738 WEBSTER  
FAIRFIELD, CA 94533  
Site 4 of 7 in cluster O**

**LUST U001596785  
HIST UST N/A  
EMI  
HIST CORTESE  
CERS**

**Relative:  
Higher  
Actual:  
16 ft.**

SOLANO CO. LUST:  
Name: PACIFIC BELL DBA AT&T TC033  
Address: 738 WEBSTER ST  
City,State,Zip: FAIRFIELD, CA 94533  
Region: SOLANO  
Facility ID: 30101  
Facility Status: I  
Facility Status Desc: Inactive  
Facility Phone: 707-428-0010  
Program: 29S  
Inventory Number: 1  
Inventory Type: LOP - Closed Site (128)  
Inventory Description: Not reported  
Last service/permit exp: Not reported  
Last service date: Not reported  
District: SUP-DIST NO 3036  
Inspector: Bernardo, Josuwa  
Call Back: Not reported

LUST:

Name: PACIFIC BELL  
Address: 738 WEBSTER ST  
City,State,Zip: FAIRFIELD, CA 94533  
Lead Agency: SOLANO COUNTY LOP  
Case Type: LUST Cleanup Site  
Geo Track: [http://geotracker.waterboards.ca.gov/profile\\_report.asp?global\\_id=T0609500193](http://geotracker.waterboards.ca.gov/profile_report.asp?global_id=T0609500193)  
Global Id: T0609500193  
Latitude: 38.25004  
Longitude: -122.042692  
Status: Completed - Case Closed

Map ID  
Direction  
Distance  
Elevation

MAP FINDINGS

Site

Database(s)

EDR ID Number  
EPA ID Number

**PACIFIC BELL (Continued)**

**U001596785**

Status Date: 06/30/1994  
Case Worker: Not reported  
RB Case Number: 48-0206  
Local Agency: SOLANO COUNTY  
File Location: Not reported  
Local Case Number: 30101  
Potential Media Affect: Under Investigation  
Potential Contaminants of Concern: Gasoline  
Site History: Not reported

**LUST:**

Global Id: T0609500193  
Contact Type: Local Agency Caseworker  
Contact Name: SOLANO COUNTY  
Organization Name: SOLANO COUNTY  
Address: 675 TEXAS STREET, SUITE 2500  
City: FAIRFIELD  
Email: Not reported  
Phone Number: Not reported

**LUST:**

Global Id: T0609500193  
Action Type: Other  
Date: 08/27/1992  
Action: Leak Stopped

Global Id: T0609500193  
Action Type: ENFORCEMENT  
Date: 06/13/1994  
Action: Closure/No Further Action Letter

Global Id: T0609500193  
Action Type: Other  
Date: 08/27/1992  
Action: Leak Discovery

Global Id: T0609500193  
Action Type: Other  
Date: 08/27/1992  
Action: Leak Reported

**LUST:**

Global Id: T0609500193  
Status: Open - Case Begin Date  
Status Date: 08/27/1992

Global Id: T0609500193  
Status: Open - Site Assessment  
Status Date: 08/27/1992

Global Id: T0609500193  
Status: Completed - Case Closed  
Status Date: 06/30/1994

**HIST UST:**

Map ID  
Direction  
Distance  
Elevation

MAP FINDINGS

Site

Database(s)

EDR ID Number  
EPA ID Number

**PACIFIC BELL (Continued)**

**U001596785**

Name: PACIFIC BELL (TC-033)  
Address: 738 WEBSTER ST  
City,State,Zip: FAIRFIELD, CA 94533  
File Number: Not reported  
URL: Not reported  
Region: STATE  
Facility ID: 00000067817  
Facility Type: Other  
Other Type: SIC 4800  
Contact Name: Not reported  
Telephone: 4158239821  
Owner Name: PACIFIC BELL-ENVIRONMENTAL MAN  
Owner Address: 2600 CAMINO RAMON, ROOM 2E050  
Owner City,St,Zip: SAN RAMON, CA 94583  
Total Tanks: 0001  
  
Tank Num: 001  
Container Num: D-74-5K  
Year Installed: 1974  
Tank Capacity: 00005000  
Tank Used for: WASTE  
Type of Fuel: 4  
Container Construction Thickness: X  
Leak Detection: None

**EMI:**

Name: PACIFIC BELL  
Address: 738 WEBSTER  
City,State,Zip: FAIRFIELD, CA 94533  
Year: 2003  
County Code: 48  
Air Basin: SF  
Facility ID: 13467  
Air District Name: BA  
SIC Code: 4813  
Air District Name: BAY AREA AQMD  
Community Health Air Pollution Info System: Not reported  
Consolidated Emission Reporting Rule: Not reported  
Total Organic Hydrocarbon Gases Tons/Yr: 0  
Reactive Organic Gases Tons/Yr: 0  
Carbon Monoxide Emissions Tons/Yr: 0  
NOX - Oxides of Nitrogen Tons/Yr: 0  
SOX - Oxides of Sulphur Tons/Yr: 0  
Particulate Matter Tons/Yr: 0  
Part. Matter 10 Micrometers and Smlr Tons/Yr:0

Name: PACIFIC BELL  
Address: 738 WEBSTER  
City,State,Zip: FAIRFIELD, CA 94533  
Year: 2004  
County Code: 48  
Air Basin: SF  
Facility ID: 13467  
Air District Name: BA  
SIC Code: 4813  
Air District Name: BAY AREA AQMD  
Community Health Air Pollution Info System: Not reported

Map ID  
Direction  
Distance  
Elevation

MAP FINDINGS

Site

Database(s)

EDR ID Number  
EPA ID Number

**PACIFIC BELL (Continued)**

**U001596785**

Consolidated Emission Reporting Rule: Not reported  
Total Organic Hydrocarbon Gases Tons/Yr: 0.001  
Reactive Organic Gases Tons/Yr: 0.0008367  
Carbon Monoxide Emissions Tons/Yr: 0.006  
NOX - Oxides of Nitrogen Tons/Yr: 0.026  
SOX - Oxides of Sulphur Tons/Yr: 0.009  
Particulate Matter Tons/Yr: 0.003  
Part. Matter 10 Micrometers and Smlr Tons/Yr:0.002928

Name: PACIFIC BELL  
Address: 738 WEBSTER  
City,State,Zip: FAIRFIELD, CA 94533  
Year: 2005  
County Code: 48  
Air Basin: SF  
Facility ID: 13467  
Air District Name: BA  
SIC Code: 4813  
Air District Name: BAY AREA AQMD  
Community Health Air Pollution Info System: Not reported  
Consolidated Emission Reporting Rule: Not reported  
Total Organic Hydrocarbon Gases Tons/Yr: .001  
Reactive Organic Gases Tons/Yr: .0008367  
Carbon Monoxide Emissions Tons/Yr: .005  
NOX - Oxides of Nitrogen Tons/Yr: .02  
SOX - Oxides of Sulphur Tons/Yr: .007  
Particulate Matter Tons/Yr: .002  
Part. Matter 10 Micrometers and Smlr Tons/Yr:.001952

Name: PACIFIC BELL  
Address: 738 WEBSTER  
City,State,Zip: FAIRFIELD, CA 94533  
Year: 2006  
County Code: 48  
Air Basin: SF  
Facility ID: 13467  
Air District Name: BA  
SIC Code: 4813  
Air District Name: BAY AREA AQMD  
Community Health Air Pollution Info System: Not reported  
Consolidated Emission Reporting Rule: Not reported  
Total Organic Hydrocarbon Gases Tons/Yr: .001  
Reactive Organic Gases Tons/Yr: .0008367  
Carbon Monoxide Emissions Tons/Yr: .005  
NOX - Oxides of Nitrogen Tons/Yr: .02  
SOX - Oxides of Sulphur Tons/Yr: .007  
Particulate Matter Tons/Yr: .002  
Part. Matter 10 Micrometers and Smlr Tons/Yr:.001952

Name: PACIFIC BELL  
Address: 738 WEBSTER  
City,State,Zip: FAIRFIELD, CA 94533  
Year: 2007  
County Code: 48  
Air Basin: SF  
Facility ID: 13467  
Air District Name: BA

Map ID  
Direction  
Distance  
Elevation

MAP FINDINGS

Site

Database(s)

EDR ID Number  
EPA ID Number

PACIFIC BELL (Continued)

U001596785

SIC Code: 4813  
Air District Name: BAY AREA AQMD  
Community Health Air Pollution Info System: Not reported  
Consolidated Emission Reporting Rule: Not reported  
Total Organic Hydrocarbon Gases Tons/Yr: 0  
Reactive Organic Gases Tons/Yr: 0  
Carbon Monoxide Emissions Tons/Yr: .001  
NOX - Oxides of Nitrogen Tons/Yr: .003  
SOX - Oxides of Sulphur Tons/Yr: .001  
Particulate Matter Tons/Yr: 0  
Part. Matter 10 Micrometers and Smllr Tons/Yr:0

Name: PACIFIC BELL  
Address: 738 WEBSTER  
City,State,Zip: FAIRFIELD, CA 94533  
Year: 2008  
County Code: 48  
Air Basin: SF  
Facility ID: 13467  
Air District Name: BA  
SIC Code: 4813  
Air District Name: BAY AREA AQMD  
Community Health Air Pollution Info System: Not reported  
Consolidated Emission Reporting Rule: Not reported  
Total Organic Hydrocarbon Gases Tons/Yr: 0  
Reactive Organic Gases Tons/Yr: 0  
Carbon Monoxide Emissions Tons/Yr: .001  
NOX - Oxides of Nitrogen Tons/Yr: .003  
SOX - Oxides of Sulphur Tons/Yr: .001  
Particulate Matter Tons/Yr: 0  
Part. Matter 10 Micrometers and Smllr Tons/Yr:0

Name: PACIFIC BELL  
Address: 738 WEBSTER  
City,State,Zip: FAIRFIELD, CA 94533  
Year: 2009  
County Code: 48  
Air Basin: SF  
Facility ID: 13467  
Air District Name: BA  
SIC Code: 4813  
Air District Name: BAY AREA AQMD  
Community Health Air Pollution Info System: Not reported  
Consolidated Emission Reporting Rule: Not reported  
Total Organic Hydrocarbon Gases Tons/Yr: 0.024  
Reactive Organic Gases Tons/Yr: 2.0080799999999999E-2  
Carbon Monoxide Emissions Tons/Yr: 0.19800000000000001  
NOX - Oxides of Nitrogen Tons/Yr: 0.161  
SOX - Oxides of Sulphur Tons/Yr: 0  
Particulate Matter Tons/Yr: 8.9999999999999993E-3  
Part. Matter 10 Micrometers and Smllr Tons/Yr:8.7840000000000001E-3

Name: PACIFIC BELL  
Address: 738 WEBSTER  
City,State,Zip: FAIRFIELD, CA 94533  
Year: 2010  
County Code: 48

Map ID  
Direction  
Distance  
Elevation

MAP FINDINGS

Site

Database(s)

EDR ID Number  
EPA ID Number

**PACIFIC BELL (Continued)**

**U001596785**

Air Basin: SF  
Facility ID: 13467  
Air District Name: BA  
SIC Code: 4813  
Air District Name: BAY AREA AQMD  
Community Health Air Pollution Info System: Not reported  
Consolidated Emission Reporting Rule: Not reported  
Total Organic Hydrocarbon Gases Tons/Yr: 0.024  
Reactive Organic Gases Tons/Yr: 2.0080799999999999E-2  
Carbon Monoxide Emissions Tons/Yr: 0.19800000000000001  
NOX - Oxides of Nitrogen Tons/Yr: 0.161  
SOX - Oxides of Sulphur Tons/Yr: 0  
Particulate Matter Tons/Yr: 9.2213114754098307E-3  
Part. Matter 10 Micrometers and Smlr Tons/Yr:8.999999999999993E-3

Name: PACIFIC BELL  
Address: 738 WEBSTER  
City,State,Zip: FAIRFIELD, CA 94533  
Year: 2011  
County Code: 48  
Air Basin: SF  
Facility ID: 13467  
Air District Name: BA  
SIC Code: 4813  
Air District Name: BAY AREA AQMD  
Community Health Air Pollution Info System: Not reported  
Consolidated Emission Reporting Rule: Not reported  
Total Organic Hydrocarbon Gases Tons/Yr: 0.008  
Reactive Organic Gases Tons/Yr: 0.0066936  
Carbon Monoxide Emissions Tons/Yr: 0.067  
NOX - Oxides of Nitrogen Tons/Yr: 0.054  
SOX - Oxides of Sulphur Tons/Yr: 0  
Particulate Matter Tons/Yr: 0  
Part. Matter 10 Micrometers and Smlr Tons/Yr:0

Name: PACIFIC BELL  
Address: 738 WEBSTER  
City,State,Zip: FAIRFIELD, CA 94533  
Year: 2012  
County Code: 48  
Air Basin: SF  
Facility ID: 13467  
Air District Name: BA  
SIC Code: 4813  
Air District Name: BAY AREA AQMD  
Community Health Air Pollution Info System: Not reported  
Consolidated Emission Reporting Rule: Not reported  
Total Organic Hydrocarbon Gases Tons/Yr: 0.008  
Reactive Organic Gases Tons/Yr: 0.0066936  
Carbon Monoxide Emissions Tons/Yr: 0.067  
NOX - Oxides of Nitrogen Tons/Yr: 0.054  
SOX - Oxides of Sulphur Tons/Yr: 0  
Particulate Matter Tons/Yr: 0.0030737704918  
Part. Matter 10 Micrometers and Smlr Tons/Yr:0.003

Name: PACIFIC BELL  
Address: 738 WEBSTER

Map ID  
Direction  
Distance  
Elevation

MAP FINDINGS

Site

Database(s)

EDR ID Number  
EPA ID Number

**PACIFIC BELL (Continued)**

**U001596785**

City,State,Zip: FAIRFIELD, CA 94533  
Year: 2013  
County Code: 48  
Air Basin: SF  
Facility ID: 13467  
Air District Name: BA  
SIC Code: 4813  
Air District Name: BAY AREA AQMD  
Community Health Air Pollution Info System: Not reported  
Consolidated Emission Reporting Rule: Not reported  
Total Organic Hydrocarbon Gases Tons/Yr: 0.011  
Reactive Organic Gases Tons/Yr: 0.0092037  
Carbon Monoxide Emissions Tons/Yr: 0.088  
NOX - Oxides of Nitrogen Tons/Yr: 0.071  
SOX - Oxides of Sulphur Tons/Yr: 0  
Particulate Matter Tons/Yr: 0.004  
Part. Matter 10 Micrometers and Smllr Tons/Yr:0.004

Name: PACIFIC BELL  
Address: 738 WEBSTER  
City,State,Zip: FAIRFIELD, CA 94533  
Year: 2014  
County Code: 48  
Air Basin: SF  
Facility ID: 13467  
Air District Name: BA  
SIC Code: 4813  
Air District Name: BAY AREA AQMD  
Community Health Air Pollution Info System: Not reported  
Consolidated Emission Reporting Rule: Not reported  
Total Organic Hydrocarbon Gases Tons/Yr: 0.010515581  
Reactive Organic Gases Tons/Yr: 0  
Carbon Monoxide Emissions Tons/Yr: 0.087547474  
NOX - Oxides of Nitrogen Tons/Yr: 0.071111109  
SOX - Oxides of Sulphur Tons/Yr: 5.2635e-005  
Particulate Matter Tons/Yr: 0.004299733  
Part. Matter 10 Micrometers and Smllr Tons/Yr:0.004127744

Name: PACIFIC BELL  
Address: 738 WEBSTER  
City,State,Zip: FAIRFIELD, CA 94533  
Year: 2015  
County Code: 48  
Air Basin: SF  
Facility ID: 13467  
Air District Name: BA  
SIC Code: 4813  
Air District Name: BAY AREA AQMD  
Community Health Air Pollution Info System: Not reported  
Consolidated Emission Reporting Rule: Not reported  
Total Organic Hydrocarbon Gases Tons/Yr: 0.01008106  
Reactive Organic Gases Tons/Yr: 0.009874094  
Carbon Monoxide Emissions Tons/Yr: 0.08392982  
NOX - Oxides of Nitrogen Tons/Yr: 0.06817263  
SOX - Oxides of Sulphur Tons/Yr: 5.046e-005  
Particulate Matter Tons/Yr: 0.001550679  
Part. Matter 10 Micrometers and Smllr Tons/Yr:0.001488652

Map ID  
Direction  
Distance  
Elevation

MAP FINDINGS

Site

Database(s)

EDR ID Number  
EPA ID Number

**PACIFIC BELL (Continued)**

**U001596785**

Name: PACIFIC BELL  
Address: 738 WEBSTER  
City,State,Zip: FAIRFIELD, CA 94533  
Year: 2016  
County Code: 48  
Air Basin: SF  
Facility ID: 13467  
Air District Name: BA  
SIC Code: 4813  
Air District Name: BAY AREA AQMD  
Community Health Air Pollution Info System: Not reported  
Consolidated Emission Reporting Rule: Not reported  
Total Organic Hydrocarbon Gases Tons/Yr: 0.010081056  
Reactive Organic Gases Tons/Yr: 0.008856207696  
Carbon Monoxide Emissions Tons/Yr: 0.083929818  
NOX - Oxides of Nitrogen Tons/Yr: 0.068172635  
SOX - Oxides of Sulphur Tons/Yr: 5.046e-005  
Particulate Matter Tons/Yr: 0.001550679  
Part. Matter 10 Micrometers and Smlr Tons/Yr:0.001488652

Name: PACIFIC BELL  
Address: 738 WEBSTER  
City,State,Zip: FAIRFIELD, CA 94533  
Year: 2017  
County Code: 48  
Air Basin: SF  
Facility ID: 13467  
Air District Name: BA  
SIC Code: 4813  
Air District Name: BAY AREA AQMD  
Community Health Air Pollution Info System: Not reported  
Consolidated Emission Reporting Rule: Not reported  
Total Organic Hydrocarbon Gases Tons/Yr: 0.039044544  
Reactive Organic Gases Tons/Yr: 0.034300631904  
Carbon Monoxide Emissions Tons/Yr: 0.325065159  
NOX - Oxides of Nitrogen Tons/Yr: 0.264036626  
SOX - Oxides of Sulphur Tons/Yr: 0.000195435  
Particulate Matter Tons/Yr: 0.006005873  
Part. Matter 10 Micrometers and Smlr Tons/Yr:0.005765638

Name: PACIFIC BELL  
Address: 738 WEBSTER  
City,State,Zip: FAIRFIELD, CA 94533  
Year: 2018  
County Code: 48  
Air Basin: SF  
Facility ID: 13467  
Air District Name: BA  
SIC Code: 4813  
Air District Name: BAY AREA AQMD  
Community Health Air Pollution Info System: Not reported  
Consolidated Emission Reporting Rule: Not reported  
Total Organic Hydrocarbon Gases Tons/Yr: 0.039070452  
Reactive Organic Gases Tons/Yr: 0.034323392082  
Carbon Monoxide Emissions Tons/Yr: 0.325280858  
NOX - Oxides of Nitrogen Tons/Yr: 0.26421183  
SOX - Oxides of Sulphur Tons/Yr: 0.000195564



Map ID  
Direction  
Distance  
Elevation

MAP FINDINGS

Site

Database(s)

EDR ID Number  
EPA ID Number

**PACIFIC BELL (Continued)**

**U001596785**

Particulate Matter Tons/Yr: 0.006009858  
Part. Matter 10 Micrometers and Smlr Tons/Yr:0.005769464  
  
Name: PACIFIC BELL  
Address: 738 WEBSTER  
City,State,Zip: FAIRFIELD, CA 94533  
Year: 2019  
County Code: 48  
Air Basin: SF  
Facility ID: 13467  
Air District Name: BA  
SIC Code: 4813  
Air District Name: BAY AREA AQMD  
Community Health Air Pollution Info System: Not reported  
Consolidated Emission Reporting Rule: Not reported  
Total Organic Hydrocarbon Gases Tons/Yr: 0.012457495  
Reactive Organic Gases Tons/Yr: 0.010943909358  
Carbon Monoxide Emissions Tons/Yr: 0.103714855  
NOX - Oxides of Nitrogen Tons/Yr: 0.084243187  
SOX - Oxides of Sulphur Tons/Yr: 6.2355e-005  
Particulate Matter Tons/Yr: 0.001916225  
Part. Matter 10 Micrometers and Smlr Tons/Yr:0.001839576

**HIST CORTESE:**

edr\_fname: PACIFIC BELL  
edr\_fadd1: 738 WEBSTER  
City,State,Zip: FAIRFIELD, CA  
Region: CORTESE  
Facility County Code: 48  
Reg By: LTNKA  
Reg Id: 48-0206

**CERS:**

Name: PACIFIC BELL  
Address: 738 WEBSTER  
City,State,Zip: FAIRFIELD, CA 94533  
Site ID: 485295  
CERS ID: 110041408205  
CERS Description: US EPA Air Emission Inventory System (EIS)

**Affiliation:**

Affiliation Type Desc: Local Agency Caseworker  
Entity Name: MISTY C KALTREIDER SOLANO CNTY LOP  
Entity Title: Not reported  
Affiliation Address: 675 TX STREETNA SUITE 5500  
Affiliation City: FAIRFIELD  
Affiliation State: Not reported  
Affiliation Country: Not reported  
Affiliation Zip: Not reported  
Affiliation Phone: ,

MAP FINDINGS

Map ID  
Direction  
Distance  
Elevation

Site

Database(s)

EDR ID Number  
EPA ID Number

**O91**      **PACIFIC BELL**  
**NW**        **738 WEBSTER ST**  
**1/8-1/4**    **FAIRFIELD, CA 94533**  
**0.156 mi.**  
**824 ft.**    **Site 5 of 7 in cluster O**

**UST**      **U004346833**  
**N/A**

**Relative:**      **UST:**  
**Higher**        Name:                    PACIFIC BELL  
                    Address:                738 WEBSTER ST  
**Actual:**        City,State,Zip:        FAIRFIELD, CA 94533  
**16 ft.**            Facility ID:              30101  
                    Permitting Agency:    SOLANO COUNTY  
                    CERSID:                Not reported  
                    Latitude:              38.251388  
                    Longitude:             -122.041344

**O92**      **PACIFIC BELL DBA AT&T TC033**  
**NW**        **738 WEBSTER ST**  
**1/8-1/4**    **FAIRFIELD, CA 94533**  
**0.156 mi.**  
**824 ft.**    **Site 6 of 7 in cluster O**

**LUST**      **U003802992**  
**UST**        **N/A**  
**Cortese**  
**CERS**

**Relative:**      **LUST REG 2:**  
**Higher**        Region:                 2  
**Actual:**        Facility Id:              48-0206  
**16 ft.**            Facility Status:        Case Closed  
                    Case Number:         30101  
                    How Discovered:     Tank Closure  
                    Leak Cause:          Structure Failure  
                    Leak Source:         Tank  
                    Date Leak Confirmed: 8/27/1992  
                    Oversight Program:   LUST  
                    Prelim. Site Assesment Wokplan Submitted: Not reported  
                    Preliminary Site Assesment Began:        Not reported  
                    Pollution Characterization Began:        Not reported  
                    Pollution Remediation Plan Submitted:   Not reported  
                    Date Remediation Action Underway:      Not reported  
                    Date Post Remedial Action Monitoring Began: Not reported

**SOLANO CO. UST:**  
Name:                    PACIFIC BELL DBA AT&T TC033  
Address:                738 WEBSTER ST  
City,State,Zip:        FAIRFIELD, CA 94533  
Facility Id:             30101  
Facility Status:        Inactive  
Decode for Facility Status: Closed  
Facility Phone:        707-428-0010  
  
Inventory Number:     1  
Inventory Type:        Underground Storage Tank (1)  
Inventory Description: DIESEL FUEL  
Permit Expire/Last Service: LETTER/REPORT REVIEW 03/31/92  
Last Service Date:    1/31/2013  
District:                SUP-DIST NO 3030  
Inspector:              Dye, Andy  
  
Name:                    PACIFIC BELL DBA AT&T TC033  
Address:                738 WEBSTER ST  
City,State,Zip:        FAIRFIELD, CA 94533

Map ID  
Direction  
Distance  
Elevation

MAP FINDINGS

Site

Database(s)

EDR ID Number  
EPA ID Number

**PACIFIC BELL DBA AT&T TC033 (Continued)**

**U003802992**

Inventory Number: 2  
Inventory Type: Underground Storage Tank (1)  
Inventory Description: DIESEL  
Permit Expire/Last Service: \* Missing \*  
Last Service Date: Not reported  
District: SUP-DIST NO 3030  
Inspector: Dye, Andy

Name: PACIFIC BELL DBA AT&T TC033  
Address: 738 WEBSTER ST  
City,State,Zip: FAIRFIELD, CA 94533

Inventory Number: 3  
Inventory Type: Permanent Closure (192)  
Inventory Description: DIESEL  
Permit Expire/Last Service: IN-SERVICE TRAINING - TRAINEE 06/30/05, 06/30/05  
Last Service Date: 10/7/2004  
District: SUP-DIST NO 3030  
Inspector: Dye, Andy

Name: PACIFIC BELL DBA AT&T TC033  
Address: 738 WEBSTER ST  
City,State,Zip: FAIRFIELD, CA 94533

Inventory Number: 4  
Inventory Type: General Underground Tank (110)  
Inventory Description: Not reported  
Permit Expire/Last Service: ROUTINE - INITIAL (INVENTORIED) 06/30/22, 06/30/22  
Last Service Date: 6/30/2021  
District: SUP-DIST NO 3030  
Inspector: Dye, Andy

**CORTESE:**

Name: PACIFIC BELL  
Address: 738 WEBSTER ST  
City,State,Zip: FAIRFIELD, CA 94533  
Region: CORTESE  
Envirostor Id: Not reported  
Global ID: T0609500193  
Site/Facility Type: LUST CLEANUP SITE  
Cleanup Status: COMPLETED - CASE CLOSED  
Status Date: Not reported  
Site Code: Not reported  
Latitude: Not reported  
Longitude: Not reported  
Owner: Not reported  
Enf Type: Not reported  
Swat R: Not reported  
Flag: active  
Order No: Not reported  
Waste Discharge System No: Not reported  
Effective Date: Not reported  
Region 2: Not reported  
WID Id: Not reported  
Solid Waste Id No: Not reported  
Waste Management Uit Name: Not reported  
File Name: Active Open

Map ID  
 Direction  
 Distance  
 Elevation

MAP FINDINGS

Site

Database(s)

EDR ID Number  
 EPA ID Number

**PACIFIC BELL DBA AT&T TC033 (Continued)**

**U003802992**

**CERS:**

Name: PACIFIC BELL  
 Address: 738 WEBSTER ST  
 City,State,Zip: FAIRFIELD, CA 94533  
 Site ID: 257996  
 CERS ID: T0609500193  
 CERS Description: Leaking Underground Storage Tank Cleanup Site

**Affiliation:**

Affiliation Type Desc: Local Agency Caseworker  
 Entity Name: SOLANO COUNTY - SOLANO COUNTY  
 Entity Title: Not reported  
 Affiliation Address: 675 TEXAS STREET, SUITE 2500  
 Affiliation City: FAIRFIELD  
 Affiliation State: CA  
 Affiliation Country: Not reported  
 Affiliation Zip: Not reported  
 Affiliation Phone: ,

**O93**  
**WNW**  
**1/8-1/4**  
**0.158 mi.**  
**833 ft.**

**PACIFIC BELL**  
**726-728 WEBSTER STREET**  
**FAIRFIELD, CA 94533**

**RCRA-LQG** **1000251830**  
**FINDS** **CAT080028814**  
**ECHO**

**Site 7 of 7 in cluster O**

**Relative:**  
**Higher**  
**Actual:**  
**16 ft.**

**RCRA-LQG:**  
 Date Form Received by Agency: 19810205  
 Handler Name: PACIFIC BELL  
 Handler Address: 726-728 WEBSTER STREET  
 Handler City,State,Zip: FAIRFIELD, CA 94533  
 EPA ID: CAT080028814  
 Contact Name: ENVIRONMENTAL MANAGER  
 Contact Address: 726-728 WEBSTER STREET  
 Contact City,State,Zip: FAIRFIELD, CA 94533  
 Contact Telephone: 916-485-0997  
 Contact Fax: Not reported  
 Contact Email: Not reported  
 Contact Title: Not reported  
 EPA Region: 09  
 Land Type: Other  
 Federal Waste Generator Description: Large Quantity Generator  
 Non-Notifier: Not reported  
 Biennial Report Cycle: Not reported  
 Accessibility: Not reported  
 Active Site Indicator: Handler Activities  
 State District Owner: CA  
 State District: 2  
 Mailing Address: 3707 KINGS WAY SEC A-6  
 Mailing City,State,Zip: SACRAMENTO, CA 95821  
 Owner Name: THE PACIFIC TELEPHONE AND TELEGRAPH CO  
 Owner Type: Private  
 Operator Name: Not reported  
 Operator Type: Not reported  
 Short-Term Generator Activity: No  
 Importer Activity: No  
 Mixed Waste Generator: No  
 Transporter Activity: Yes

Map ID  
 Direction  
 Distance  
 Elevation

MAP FINDINGS

Site

Database(s)

EDR ID Number  
 EPA ID Number

**PACIFIC BELL (Continued)**

**1000251830**

Transfer Facility Activity:	No
Recycler Activity with Storage:	No
Small Quantity On-Site Burner Exemption:	No
Smelting Melting and Refining Furnace Exemption:	No
Underground Injection Control:	No
Off-Site Waste Receipt:	No
Universal Waste Indicator:	No
Universal Waste Destination Facility:	No
Federal Universal Waste:	No
Active Site Fed-Reg Treatment Storage and Disposal Facility:	Not reported
Active Site Converter Treatment storage and Disposal Facility:	Not reported
Active Site State-Reg Treatment Storage and Disposal Facility:	Not reported
Active Site State-Reg Handler:	---
Federal Facility Indicator:	Not reported
Hazardous Secondary Material Indicator:	N
Sub-Part K Indicator:	Not reported
Commercial TSD Indicator:	No
Treatment Storage and Disposal Type:	Not reported
2018 GPRC Permit Baseline:	Not on the Baseline
2018 GPRC Renewals Baseline:	Not on the Baseline
Permit Renewals Workload Universe:	Not reported
Permit Workload Universe:	Not reported
Permit Progress Universe:	Not reported
Post-Closure Workload Universe:	Not reported
Closure Workload Universe:	Not reported
202 GPRC Corrective Action Baseline:	No
Corrective Action Workload Universe:	No
Subject to Corrective Action Universe:	No
Non-TSDs Where RCRA CA has Been Imposed Universe:	No
TSDs Potentially Subject to CA Under 3004 (u)/(v) Universe:	No
TSDs Only Subject to CA under Discretionary Auth Universe:	No
Corrective Action Priority Ranking:	No NCAPS ranking
Environmental Control Indicator:	No
Institutional Control Indicator:	No
Human Exposure Controls Indicator:	N/A
Groundwater Controls Indicator:	N/A
Operating TSD Universe:	Not reported
Full Enforcement Universe:	Not reported
Significant Non-Complier Universe:	No
Unaddressed Significant Non-Complier Universe:	No
Addressed Significant Non-Complier Universe:	No
Significant Non-Complier With a Compliance Schedule Universe:	No
Financial Assurance Required:	Not reported
Handler Date of Last Change:	20020627
Recognized Trader-Importer:	No
Recognized Trader-Exporter:	No
Importer of Spent Lead Acid Batteries:	No
Exporter of Spent Lead Acid Batteries:	No
Recycler Activity Without Storage:	No
Manifest Broker:	No
Sub-Part P Indicator:	No

Handler - Owner Operator:

Owner/Operator Indicator:	Owner
Owner/Operator Name:	THE PACIFIC TELEPHONE AND TELEGRAPH CO
Legal Status:	Private

Map ID  
Direction  
Distance  
Elevation

MAP FINDINGS

Site

Database(s)

EDR ID Number  
EPA ID Number

**PACIFIC BELL (Continued)**

**1000251830**

Date Became Current: Not reported  
Date Ended Current: Not reported  
Owner/Operator Address: NOT REQUIRED  
Owner/Operator City,State,Zip: NOT REQUIRED, ME 99999  
Owner/Operator Telephone: 415-555-1212  
Owner/Operator Telephone Ext: Not reported  
Owner/Operator Fax: Not reported  
Owner/Operator Email: Not reported

Historic Generators:

Receive Date: 19810205  
Handler Name: PACIFIC BELL  
Federal Waste Generator Description: Large Quantity Generator  
State District Owner: CA  
Large Quantity Handler of Universal Waste: No  
Recognized Trader Importer: No  
Recognized Trader Exporter: No  
Spent Lead Acid Battery Importer: No  
Spent Lead Acid Battery Exporter: No  
Current Record: Yes  
Non Storage Recycler Activity: Not reported  
Electronic Manifest Broker: Not reported

List of NAICS Codes and Descriptions:

NAICS Codes: No NAICS Codes Found

Facility Has Received Notices of Violations:

Violations: No Violations Found

Evaluation Action Summary:

Evaluations: No Evaluations Found

FINDS:

Registry ID: 110002954811

Click Here:

Environmental Interest/Information System:

California Hazardous Waste Tracking System - Datamart (HWTS-DATAMART) provides California with information on hazardous waste shipments for generators, transporters, and treatment, storage, and disposal facilities.

RCRAInfo is a national information system that supports the Resource Conservation and Recovery Act (RCRA) program through the tracking of events and activities related to facilities that generate, transport, and treat, store, or dispose of hazardous waste. RCRAInfo allows RCRA program staff to track the notification, permit, compliance, and corrective action activities required under RCRA.

[Click this hyperlink](#) while viewing on your computer to access additional FINDS: detail in the EDR Site Report.

ECHO:

Envid: 1000251830  
Registry ID: 110002954811

Map ID  
 Direction  
 Distance  
 Elevation

MAP FINDINGS

Site

Database(s)

EDR ID Number  
 EPA ID Number

**PACIFIC BELL (Continued)**

**1000251830**

DFR URL: <http://echo.epa.gov/detailed-facility-report?fid=110002954811>  
 Name: PACIFIC BELL  
 Address: 726-728 WEBSTER STREET  
 City,State,Zip: FAIRFIELD, CA 94533

**P94**  
**NNW**  
**1/8-1/4**  
**0.163 mi.**  
**859 ft.**

**POTRERO HILLS LANDFILL**  
**P. O. BOX B**  
**FAIRFIELD CA, CA 94533**

**WMUDS/SWAT**  
**LDS**  
**NPDES**  
**WDS**  
**CERS**

**S104156135**  
**N/A**

**Site 1 of 2 in cluster P**

**Relative:**  
**Higher**  
**Actual:**  
**17 ft.**

WMUDS/SWAT:  
 Edit Date: Not reported  
 Complexity: Category B - Any facility having a physical, chemical, or biological waste treatment system (except for septic systems with subsurface disposal), or any Class II or III disposal site, or facilities without treatment systems that are complex, such as marinas with petroleum products, solid wastes, and sewage pump out facilities.  
 Primary Waste: SLDWST  
 Primary Waste Type: Nonhazardous Solid Wastes/Influent or Solid Wastes that contain nonhazardous putrescible and non putrescible solid, semisolid, and liquid wastes (E.G., garbage, trash, refuse, paper, demolition and construction wastes, manure, vegetable or animal solid and semisolid waste).  
 Secondary Waste: Solid Wastes  
 Secondary Waste Type: D  
 Base Meridian: Not reported  
 NPID: Not reported  
 Tonnage: 0  
 Regional Board ID: Not reported  
 Municipal Solid Waste: True  
 Superorder: True  
 Open To Public: False  
 Waste List: True  
 Agency Type: Private  
 Agency Name: POTRERO HILLS LANDFILL, INC.  
 Agency Department: Not reported  
 Agency Address: PO BOX 68  
 Agency City,St,Zip: FAIRFIELD CA 94533  
 Agency Contact: LARRY BURCH  
 Agency Telephone: 7074299600  
 Land Owner Name: Not reported  
 Land Owner Address: Not reported  
 Land Owner City,St,Zip: Not reported  
 Land Owner Contact: Not reported  
 Land Owner Phone: Not reported  
 Region: 2  
 Facility Type: Solid Waste Site-Class III - Landfills for non hazardous solid wastes.  
 Facility Description: Not reported  
 Facility Telephone: Not reported  
 SWAT Facility Name: Not reported  
 Primary SIC: 4953  
 Secondary SIC: Not reported  
 Comments: Not reported  
 Last Facility Editors: Not reported  
 Waste Discharge System: True  
 Solid Waste Assessment Test Program: False  
 Toxic Pits Cleanup Act Program: False

Map ID  
Direction  
Distance  
Elevation

MAP FINDINGS

Site

Database(s)

EDR ID Number  
EPA ID Number

**POTRERO HILLS LANDFILL (Continued)**

**S104156135**

Resource Conservation Recovery Act: False  
Department of Defence: False  
Solid Waste Assessment Test Program: Not reported  
Threat to Water Quality: Moderate Threat to Water Quality. A violation could have a major adverse impact on receiving biota, can cause aesthetic impairment to a significant human population, or render unusable a potential domestic or municipal water supply. Awsthetic impairment would include nuisance from a waste treatment facility.

Sub Chapter 15: True  
Regional Board Project Officer: ADF  
Number of WMUDS at Facility: 6  
Section Range: Not reported  
RCRA Facility: No  
Waste Discharge Requirements: A  
Self-Monitoring Rept. Frequency: Quarterly Submittal  
Waste Discharge System ID: 2 482045001  
Solid Waste Information ID: 48-AA-0075

**LDS:**

Name: POTRERO HILLS LANDFILL  
Address: P. O. BOX B  
City,State,Zip: FAIRFIELD, CA 94533

Global Id: L10009906356  
Latitude: 38.21100  
Longitude: -121.9781  
Case Type: Land Disposal Site  
Status: Open - Operating  
Status Date: 10/16/1985  
Lead Agency: SAN FRANCISCO BAY RWQCB (REGION 2)  
Caseworker: KER  
Local Agency: Not reported  
RB Case Number: 2 482045001  
LOC Case Number: Not reported  
File Location: Not reported  
Potential Media Affect: Not reported  
EDR Link ID: L10009906356  
Potential Contaminants of Concern: Not reported  
Site History: Not reported

[Click here to access the California GeoTracker records for this facility:](#)

**NPDES:**

Name: POTRERO HILLS LANDFILL  
Address: P. O. BOX B  
City,State,Zip: FAIRFIELD, CA 94533  
Facility Status: Not reported  
NPDES Number: Not reported  
Region: Not reported  
Agency Number: Not reported  
Regulatory Measure ID: Not reported  
Place ID: Not reported  
Order Number: Not reported  
WDID: 2 48IN601305  
Regulatory Measure Type: Industrial



Map ID  
Direction  
Distance  
Elevation

MAP FINDINGS

Site

Database(s)

EDR ID Number  
EPA ID Number

**POTRERO HILLS LANDFILL (Continued)**

**S104156135**

Program Type: Not reported  
Adoption Date Of Regulatory Measure: Not reported  
Effective Date Of Regulatory Measure: Not reported  
Termination Date Of Regulatory Measure: Not reported  
Expiration Date Of Regulatory Measure: Not reported  
Discharge Address: Not reported  
Discharge Name: Not reported  
Discharge City: Not reported  
Discharge State: Not reported  
Discharge Zip: Not reported  
Status: Undetermined  
Status Date: 08/10/2011  
Operator Name: POTRERO HILLS LANDFILL INC.  
Operator Address: Not reported  
Operator City: Not reported  
Operator State: Not reported  
Operator Zip: Not reported

**WDS:**

Name: POTRERO HILLS LANDFILL  
Address: P. O. BOX B  
City: FAIRFIELD  
Facility ID: San Francisco Bay 482045001  
Facility Type: Solid Waste Site-Class III - Landfills for non hazardous solid wastes.  
Facility Status: Active - Any facility with a continuous or seasonal discharge that is under Waste Discharge Requirements.  
NPDES Number: Not reported  
Subregion: 2  
Facility Telephone: Not reported  
Facility Contact: LARRY BURCH  
Agency Name: POTRERO HILLS LANDFILL INC.  
Agency Address: PO BOX 68  
Agency City,St,Zip: FAIRFIELD 94533  
Agency Contact: LARRY BURCH  
Agency Telephone: Not reported  
Agency Type: Private  
SIC Code: 4953  
SIC Code 2: Not reported  
Primary Waste Type: Nonhazardous Solid Wastes/Influent or Solid Wastes that contain nonhazardous putrescible and non putrescible solid, semisolid, and liquid wastes (E.G., garbage, trash, refuse, paper, demolition and construction wastes, manure, vegetable or animal solid and semisolid waste).  
Primary Waste: SLDWST  
Waste Type2: D  
Waste2: Solid Wastes  
Primary Waste Type: Nonhazardous Solid Wastes/Influent or Solid Wastes that contain nonhazardous putrescible and non putrescible solid, semisolid, and liquid wastes (E.G., garbage, trash, refuse, paper, demolition and construction wastes, manure, vegetable or animal solid and semisolid waste).  
Secondary Waste: Solid Wastes  
Secondary Waste Type: Designated/Influent or Solid Wastes that pose a significant threat to water quality because of their high concentrations (E.G., BOD, Hardness, TRF, Chloride). 'Manageable' hazardous wastes (E.G., inorganic salts and heavy metals) are included in this category.  
Design Flow: 0

Map ID  
 Direction  
 Distance  
 Elevation

MAP FINDINGS

EDR ID Number  
 EPA ID Number

Site

Database(s)

**POTRERO HILLS LANDFILL (Continued)**

**S104156135**

Baseline Flow: 0  
 Reclamation: No reclamation requirements associated with this facility.  
 POTW: The POTW Does not have an approved pretreatment program. Some POTWs may have local pretreatment programs that have not been approved by the regional board and/or EPA.  
 Treat To Water: Moderate Threat to Water Quality. A violation could have a major adverse impact on receiving biota, can cause aesthetic impairment to a significant human population, or render unusable a potential domestic or municipal water supply. Aesthetic impairment would include nuisance from a waste treatment facility.  
 Complexity: Category B - Any facility having a physical, chemical, or biological waste treatment system (except for septic systems with subsurface disposal), or any Class II or III disposal site, or facilities without treatment systems that are complex, such as marinas with petroleum products, solid wastes, and sewage pump out facilities.

**CERS:**

Name: POTRERO HILLS LANDFILL  
 Address: P. O. BOX B  
 City,State,Zip: FAIRFIELD, CA 94533  
 Site ID: 219653  
 CERS ID: L10009906356  
 CERS Description: Land Disposal Site

**Affiliation:**

Affiliation Type Desc: Regional Board Caseworker  
 Entity Name: CLEET CARLTON - SAN FRANCISCO BAY RWQCB (REGION 2)  
 Entity Title: Not reported  
 Affiliation Address: 1515 CLAY STREET, SUITE 1400  
 Affiliation City: OAKLAND  
 Affiliation State: CA  
 Affiliation Country: Not reported  
 Affiliation Zip: Not reported  
 Affiliation Phone: ,

**P95**  
**NNW**  
**1/8-1/4**  
**0.164 mi.**  
**866 ft.**

**FACILITIES OPERATIONS**  
**600 KENTUCKY ST**  
**FAIRFIELD, CA 94533**

**RCRA NonGen / NLR** **1024833049**  
**CAL000371801**

**Site 2 of 2 in cluster P**

**Relative:**  
**Higher**  
**Actual:**  
**17 ft.**

RCRA NonGen / NLR:  
 Date Form Received by Agency: 20120215  
 Handler Name: FACILITIES OPERATIONS  
 Handler Address: 600 KENTUCKY ST  
 Handler City,State,Zip: FAIRFIELD, CA 94533  
 EPA ID: CAL000371801  
 Contact Name: DEBBIE BARNGRAFF  
 Contact Address: 675 TEXAS ST., STE. 2500  
 Contact City,State,Zip: FAIRFIELD, CA 94533  
 Contact Telephone: 707-784-2521  
 Contact Fax: Not reported  
 Contact Email: DABARNGRAFF@SOLANOCOUNTY.COM  
 Contact Title: Not reported  
 EPA Region: 09  
 Land Type: Not reported  
 Federal Waste Generator Description: Not a generator, verified

Map ID  
 Direction  
 Distance  
 Elevation

MAP FINDINGS

Site

Database(s)

EDR ID Number  
 EPA ID Number

**FACILITIES OPERATIONS (Continued)**

**1024833049**

Non-Notifier:	Not reported
Biennial Report Cycle:	Not reported
Accessibility:	Not reported
Active Site Indicator:	Handler Activities
State District Owner:	Not reported
State District:	Not reported
Mailing Address:	675 TEXAS ST., STE. 2500
Mailing City,State,Zip:	FAIRFIELD, CA 94533-0000
Owner Name:	FACILITIES OPERATIONS
Owner Type:	Other
Operator Name:	DEBBIE BARNGRAFF
Operator Type:	Other
Short-Term Generator Activity:	No
Importer Activity:	No
Mixed Waste Generator:	No
Transporter Activity:	No
Transfer Facility Activity:	No
Recycler Activity with Storage:	No
Small Quantity On-Site Burner Exemption:	No
Smelting Melting and Refining Furnace Exemption:	No
Underground Injection Control:	No
Off-Site Waste Receipt:	No
Universal Waste Indicator:	Yes
Universal Waste Destination Facility:	Yes
Federal Universal Waste:	No
Active Site Fed-Reg Treatment Storage and Disposal Facility:	Not reported
Active Site Converter Treatment storage and Disposal Facility:	Not reported
Active Site State-Reg Treatment Storage and Disposal Facility:	Not reported
Active Site State-Reg Handler:	---
Federal Facility Indicator:	Not reported
Hazardous Secondary Material Indicator:	N
Sub-Part K Indicator:	Not reported
Commercial TSD Indicator:	No
Treatment Storage and Disposal Type:	Not reported
2018 GPRA Permit Baseline:	Not on the Baseline
2018 GPRA Renewals Baseline:	Not on the Baseline
Permit Renewals Workload Universe:	Not reported
Permit Workload Universe:	Not reported
Permit Progress Universe:	Not reported
Post-Closure Workload Universe:	Not reported
Closure Workload Universe:	Not reported
202 GPRA Corrective Action Baseline:	No
Corrective Action Workload Universe:	No
Subject to Corrective Action Universe:	No
Non-TSDFs Where RCRA CA has Been Imposed Universe:	No
TSDFs Potentially Subject to CA Under 3004 (u)/(v) Universe:	No
TSDFs Only Subject to CA under Discretionary Auth Universe:	No
Corrective Action Priority Ranking:	No NCAPS ranking
Environmental Control Indicator:	No
Institutional Control Indicator:	No
Human Exposure Controls Indicator:	N/A
Groundwater Controls Indicator:	N/A
Operating TSDF Universe:	Not reported
Full Enforcement Universe:	Not reported
Significant Non-Complier Universe:	No
Unaddressed Significant Non-Complier Universe:	No
Addressed Significant Non-Complier Universe:	No

Map ID  
Direction  
Distance  
Elevation

MAP FINDINGS

Site

Database(s)

EDR ID Number  
EPA ID Number

**FACILITIES OPERATIONS (Continued)**

**1024833049**

Significant Non-Complier With a Compliance Schedule Universe: No  
Financial Assurance Required: Not reported  
Handler Date of Last Change: 20180906  
Recognized Trader-Importer: No  
Recognized Trader-Exporter: No  
Importer of Spent Lead Acid Batteries: No  
Exporter of Spent Lead Acid Batteries: No  
Recycler Activity Without Storage: No  
Manifest Broker: No  
Sub-Part P Indicator: No

Handler - Owner Operator:

Owner/Operator Indicator: Operator  
Owner/Operator Name: DEBBIE BARNGRAFF  
Legal Status: Other  
Date Became Current: Not reported  
Date Ended Current: Not reported  
Owner/Operator Address: 675 TEXAS ST., STE. 2500  
Owner/Operator City,State,Zip: FAIRFIELD, CA 94533  
Owner/Operator Telephone: 707-784-2521  
Owner/Operator Telephone Ext: Not reported  
Owner/Operator Fax: Not reported  
Owner/Operator Email: Not reported

Owner/Operator Indicator: Owner  
Owner/Operator Name: FACILITIES OPERATIONS  
Legal Status: Other  
Date Became Current: Not reported  
Date Ended Current: Not reported  
Owner/Operator Address: 675 TEXAS ST., STE. 2500  
Owner/Operator City,State,Zip: FAIRFIELD, CA 94533-0000  
Owner/Operator Telephone: 707-784-6335  
Owner/Operator Telephone Ext: Not reported  
Owner/Operator Fax: Not reported  
Owner/Operator Email: Not reported

Historic Generators:

Receive Date: 20120215  
Handler Name: FACILITIES OPERATIONS  
Federal Waste Generator Description: Not a generator, verified  
State District Owner: Not reported  
Large Quantity Handler of Universal Waste: No  
Recognized Trader Importer: No  
Recognized Trader Exporter: No  
Spent Lead Acid Battery Importer: No  
Spent Lead Acid Battery Exporter: No  
Current Record: Yes  
Non Storage Recycler Activity: Not reported  
Electronic Manifest Broker: Not reported

List of NAICS Codes and Descriptions:

NAICS Code: 92119  
NAICS Description: OTHER GENERAL GOVERNMENT SUPPORT

Map ID  
 Direction  
 Distance  
 Elevation

MAP FINDINGS

Site

Database(s)

EDR ID Number  
 EPA ID Number

**FACILITIES OPERATIONS (Continued)**

**1024833049**

Facility Has Received Notices of Violations:  
 Violations: No Violations Found

Evaluation Action Summary:  
 Evaluations: No Evaluations Found

<b>Q96</b>	<b>MOORHEAD AUTOMOTIVE CENTER</b>	<b>CERS HAZ WASTE</b>	<b>S121786926</b>
<b>ENE</b>	<b>740 N TEXAS ST</b>	<b>CERS</b>	<b>N/A</b>
<b>1/8-1/4</b>	<b>FAIRFIELD, CA 94533</b>	<b>HWTS</b>	
<b>0.193 mi.</b>			
<b>1018 ft.</b>	<b>Site 1 of 3 in cluster Q</b>		

**Relative:** CERS HAZ WASTE:  
**Higher** Name: MOORHEAD AUTOMOTIVE CENTER  
 Address: 740 N TEXAS ST  
 City,State,Zip: FAIRFIELD, CA 94533  
**Actual:** Site ID: 50076  
**13 ft.** CERS ID: 10190487  
 CERS Description: Hazardous Waste Generator

**CERS:**  
 Name: MOORHEAD AUTOMOTIVE CENTER  
 Address: 740 N TEXAS ST  
 City,State,Zip: FAIRFIELD, CA 94533  
 Site ID: 50076  
 CERS ID: 10190487  
 CERS Description: Chemical Storage Facilities

**Violations:**  
 Site ID: 50076  
 Site Name: Moorhead Automotive Center  
 Violation Date: 08-06-2014  
 Citation: 40 CFR 1 265.174 - U.S. Code of Federal Regulations, Title 40, Chapter 1, Section(s) 265.174  
 Violation Description: Failure to inspect hazardous waste storage areas at least weekly.  
 Violation Notes: Returned to compliance on 08/11/2016.  
 Violation Division: Solano County Environmental Health  
 Violation Program: HW  
 Violation Source: CERS,

Site ID: 50076  
 Site Name: Moorhead Automotive Center  
 Violation Date: 08-11-2016  
 Citation: HSC 6.95 25508(a)(1) - California Health and Safety Code, Chapter 6.95, Section(s) 25508(a)(1)  
 Violation Description: Failure to complete and electronically submit hazardous material inventory information for all reportable hazardous materials on site at or above reportable quantities.  
 Violation Notes: Returned to compliance on 08/23/2016.  
 Violation Division: Solano County Environmental Health  
 Violation Program: HMRRP  
 Violation Source: CERS,

Site ID: 50076  
 Site Name: Moorhead Automotive Center  
 Violation Date: 08-06-2014

Map ID  
Direction  
Distance  
Elevation

MAP FINDINGS

Site

Database(s)

EDR ID Number  
EPA ID Number

**MOORHEAD AUTOMOTIVE CENTER (Continued)**

**S121786926**

Citation: 22 CCR 12 66262.34(f) - California Code of Regulations, Title 22, Chapter 12, Section(s) 66262.34(f)  
Violation Description: Failure to properly label hazardous waste accumulation containers with the following requirements: "Hazardous Waste", name and address of the generator, physical and chemical characteristics of the Hazardous Waste, and starting accumulation date.  
Violation Notes: Returned to compliance on 08/11/2016.  
Violation Division: Solano County Environmental Health  
Violation Program: HW  
Violation Source: CERS,

Site ID: 50076  
Site Name: Moorhead Automotive Center  
Violation Date: 08-11-2016  
Citation: HSC 6.95 25508(a)(1) - California Health and Safety Code, Chapter 6.95, Section(s) 25508(a)(1)  
Violation Description: Failure to complete and electronically submit a site map with all required content.  
Violation Notes: Returned to compliance on 08/23/2016.  
Violation Division: Solano County Environmental Health  
Violation Program: HMRRP  
Violation Source: CERS,

Site ID: 50076  
Site Name: Moorhead Automotive Center  
Violation Date: 08-11-2016  
Citation: HSC 6.95 25507 - California Health and Safety Code, Chapter 6.95, Section(s) 25507  
Violation Description: Failure to adequately establish and implement a business plan when storing/handling a hazardous material at or above reportable quantities.  
Violation Notes: Returned to compliance on 08/23/2016.  
Violation Division: Solano County Environmental Health  
Violation Program: HMRRP  
Violation Source: CERS,

Site ID: 50076  
Site Name: Moorhead Automotive Center  
Violation Date: 12-05-2018  
Citation: HSC 6.95 25508(a)(1) - California Health and Safety Code, Chapter 6.95, Section(s) 25508(a)(1)  
Violation Description: Failure to establish and electronically submit an adequate training program in safety procedures in the event of a release or threatened release of a hazardous material.  
Violation Notes: Returned to compliance on 12/06/2018.  
Violation Division: Solano County Environmental Health  
Violation Program: HMRRP  
Violation Source: CERS,

Site ID: 50076  
Site Name: Moorhead Automotive Center  
Violation Date: 08-06-2014  
Citation: HSC 6.95 25508(a)(1) - California Health and Safety Code, Chapter 6.95, Section(s) 25508(a)(1)  
Violation Description: Failure to establish and electronically submit an adequate training program in safety procedures in the event of a release or threatened release of a hazardous material.

Map ID  
Direction  
Distance  
Elevation

MAP FINDINGS

Site

Database(s)

EDR ID Number  
EPA ID Number

**MOORHEAD AUTOMOTIVE CENTER (Continued)**

**S121786926**

Violation Notes: Returned to compliance on 08/23/2016.  
Violation Division: Solano County Environmental Health  
Violation Program: HMRRP  
Violation Source: CERS,

Site ID: 50076  
Site Name: Moorhead Automotive Center  
Violation Date: 08-11-2016  
Citation: HSC 6.95 25508(a)(1) - California Health and Safety Code, Chapter 6.95, Section(s) 25508(a)(1)  
Violation Description: Failure to establish and electronically submit an adequate training program in safety procedures in the event of a release or threatened release of a hazardous material.

Violation Notes: Returned to compliance on 08/23/2016.  
Violation Division: Solano County Environmental Health  
Violation Program: HMRRP  
Violation Source: CERS,

Site ID: 50076  
Site Name: Moorhead Automotive Center  
Violation Date: 12-05-2018  
Citation: HSC 6.95 25508(a)(1) - California Health and Safety Code, Chapter 6.95, Section(s) 25508(a)(1)  
Violation Description: Failure to complete and electronically submit hazardous material inventory information for all reportable hazardous materials on site at or above reportable quantities.

Violation Notes: Returned to compliance on 12/06/2018.  
Violation Division: Solano County Environmental Health  
Violation Program: HMRRP  
Violation Source: CERS,

Site ID: 50076  
Site Name: Moorhead Automotive Center  
Violation Date: 08-11-2016  
Citation: HSC 6.95 25508(a)(1) - California Health and Safety Code, Chapter 6.95, Section(s) 25508(a)(1)  
Violation Description: Failure to establish and electronically submit an adequate emergency response plan and procedures for a release or threatened release of a hazardous material.

Violation Notes: Returned to compliance on 08/23/2016.  
Violation Division: Solano County Environmental Health  
Violation Program: HMRRP  
Violation Source: CERS,

Site ID: 50076  
Site Name: Moorhead Automotive Center  
Violation Date: 08-06-2014  
Citation: HSC 6.95 25510 - California Health and Safety Code, Chapter 6.95, Section(s) 25510  
Violation Description: Failure to update hazardous material inventory within 30 days when one of the following occurs: A 100 percent or more increase in the quantity of a previously disclosed material. Any handling of a previously undisclosed hazardous materials A change of business address, business ownership, or business name.

Violation Notes: Returned to compliance on 08/23/2016.  
Violation Division: Solano County Environmental Health  
Violation Program: HMRRP

Map ID  
Direction  
Distance  
Elevation

MAP FINDINGS

Site

Database(s)

EDR ID Number  
EPA ID Number

**MOORHEAD AUTOMOTIVE CENTER (Continued)**

**S121786926**

Violation Source: CERS,  
  
Site ID: 50076  
Site Name: Moorhead Automotive Center  
Violation Date: 12-05-2018  
Citation: 22 CCR 12 66262.34(f) - California Code of Regulations, Title 22, Chapter 12, Section(s) 66262.34(f)  
Violation Description: Failure to properly label hazardous waste accumulation containers and portable tanks with the following requirements: "Hazardous Waste", name and address of the generator, physical and chemical characteristics of the Hazardous Waste, and starting accumulation date.  
  
Violation Notes: Returned to compliance on 12/06/2018.  
Violation Division: Solano County Environmental Health  
Violation Program: HW  
Violation Source: CERS,

Evaluation:

Eval General Type: Compliance Evaluation Inspection  
Eval Date: 08-06-2014  
Violations Found: Yes  
Eval Type: Routine done by local agency  
Eval Notes: Not reported  
Eval Division: Solano County Environmental Health  
Eval Program: HW  
Eval Source: CERS,

Eval General Type: Compliance Evaluation Inspection  
Eval Date: 12-05-2018  
Violations Found: Yes  
Eval Type: Routine done by local agency  
Eval Notes: Not reported  
Eval Division: Solano County Environmental Health  
Eval Program: HW  
Eval Source: CERS,

Eval General Type: Compliance Evaluation Inspection  
Eval Date: 08-11-2016  
Violations Found: Yes  
Eval Type: Routine done by local agency  
Eval Notes: Not reported  
Eval Division: Solano County Environmental Health  
Eval Program: HMRRP  
Eval Source: CERS,

Eval General Type: Compliance Evaluation Inspection  
Eval Date: 08-06-2014  
Violations Found: Yes  
Eval Type: Routine done by local agency  
Eval Notes: Not reported  
Eval Division: Solano County Environmental Health  
Eval Program: HMRRP  
Eval Source: CERS,

Eval General Type: Compliance Evaluation Inspection  
Eval Date: 08-11-2016  
Violations Found: No



Map ID  
Direction  
Distance  
Elevation

MAP FINDINGS

Site

Database(s)

EDR ID Number  
EPA ID Number

**MOORHEAD AUTOMOTIVE CENTER (Continued)**

**S121786926**

Eval Type: Routine done by local agency  
Eval Notes: Not reported  
Eval Division: Solano County Environmental Health  
Eval Program: HW  
Eval Source: CERS,

Eval General Type: Compliance Evaluation Inspection  
Eval Date: 12-05-2018  
Violations Found: Yes  
Eval Type: Routine done by local agency  
Eval Notes: Not reported  
Eval Division: Solano County Environmental Health  
Eval Program: HMRRP  
Eval Source: CERS,

Coordinates:  
Site ID: 50076  
Facility Name: Moorhead Automotive Center  
Env Int Type Code: HWG  
Program ID: 10190487  
Coord Name: Not reported  
Ref Point Type Desc: Center of a facility or station.,  
Latitude: 38.249930  
Longitude: -122.034520

Affiliation:  
Affiliation Type Desc: Environmental Contact  
Entity Name: Jeff Moorhead  
Entity Title: Not reported  
Affiliation Address: 740 N Texas St  
Affiliation City: Fairfield  
Affiliation State: CA  
Affiliation Country: Not reported  
Affiliation Zip: 94533  
Affiliation Phone: ,

Affiliation Type Desc: Facility Mailing Address  
Entity Name: Mailing Address  
Entity Title: Not reported  
Affiliation Address: 740 North Texas st  
Affiliation City: Fairfield  
Affiliation State: CA  
Affiliation Country: Not reported  
Affiliation Zip: 94533  
Affiliation Phone: ,

Affiliation Type Desc: Identification Signer  
Entity Name: Jeff Moorhead  
Entity Title: Owner/Operator  
Affiliation Address: Not reported  
Affiliation City: Not reported  
Affiliation State: Not reported  
Affiliation Country: Not reported  
Affiliation Zip: Not reported  
Affiliation Phone: ,

Map ID  
Direction  
Distance  
Elevation

MAP FINDINGS

Site

Database(s)

EDR ID Number  
EPA ID Number

**MOORHEAD AUTOMOTIVE CENTER (Continued)**

**S121786926**

Affiliation Type Desc: Document Preparer  
Entity Name: Jeff Moorhead  
Entity Title: Not reported  
Affiliation Address: Not reported  
Affiliation City: Not reported  
Affiliation State: Not reported  
Affiliation Country: Not reported  
Affiliation Zip: Not reported  
Affiliation Phone: ,

Affiliation Type Desc: Operator  
Entity Name: Jeff Moorhead  
Entity Title: Not reported  
Affiliation Address: Not reported  
Affiliation City: Not reported  
Affiliation State: Not reported  
Affiliation Country: Not reported  
Affiliation Zip: Not reported  
Affiliation Phone: (707) 429-4100,

Affiliation Type Desc: Property Owner  
Entity Name: Jeff Moorhead  
Entity Title: Not reported  
Affiliation Address: 5680 Lewis rd  
Affiliation City: Vacaville  
Affiliation State: CA  
Affiliation Country: United States  
Affiliation Zip: 95687  
Affiliation Phone: (707) 396-1351,

Affiliation Type Desc: CUPA District  
Entity Name: Solano County Env Health  
Entity Title: Not reported  
Affiliation Address: 675 Texas Street, Suite 5500  
Affiliation City: Fairfield  
Affiliation State: CA  
Affiliation Country: Not reported  
Affiliation Zip: 94533  
Affiliation Phone: (707) 784-6765,

Affiliation Type Desc: Parent Corporation  
Entity Name: Moorhead Automotive Center  
Entity Title: Not reported  
Affiliation Address: Not reported  
Affiliation City: Not reported  
Affiliation State: Not reported  
Affiliation Country: Not reported  
Affiliation Zip: Not reported  
Affiliation Phone: ,

Affiliation Type Desc: Legal Owner  
Entity Name: Jeff Moorhead  
Entity Title: Not reported  
Affiliation Address: 740 North Texas st  
Affiliation City: Fairfield  
Affiliation State: CA  
Affiliation Country: United States

Map ID  
Direction  
Distance  
Elevation

MAP FINDINGS

Site

Database(s)

EDR ID Number  
EPA ID Number

**MOORHEAD AUTOMOTIVE CENTER (Continued)**

**S121786926**

Affiliation Zip: 94533  
Affiliation Phone: (707) 429-4100,

**HWTS:**

Name: MOORHEAD AUTOMOTIVE CENTER  
Address: 740 N TEXAS ST  
Address 2: Not reported  
City,State,Zip: FAIRFIELD, CA 94533  
EPA ID: CAL000376973  
Inactive Date: Not reported  
Create Date: 08/06/2012  
Last Act Date: 09/16/2020  
Mailing Name: Not reported  
Mailing Address: 740 N TEXAS ST  
Mailing Address 2: Not reported  
Mailing City,State,Zip: FAIRFIELD, CA 945330000  
Owner Name: JEFF MOORHEAD  
Owner Address: 740 N TEXAS ST  
Owner Address 2: Not reported  
Owner City,State,Zip: FAIRFIELD, CA 945330000  
Contact Name: JEFF MOORHEAD  
Contact Address: 740 N TEXAS ST  
Contact Address 2: Not reported  
City,State,Zip: FAIRFIELD, CA 94533

**NAICS:**

EPA ID: CAL000376973  
Create Date: 2012-08-06 13:02:03.950  
NAICS Code: 811111  
NAICS Description: General Automotive Repair  
Issued EPA ID Date: 2012-08-06 13:02:03.90300  
Inactive Date: Not reported  
Facility Name: MOORHEAD AUTOMOTIVE CENTER  
Facility Address: 740 N TEXAS ST  
Facility Address 2: Not reported  
Facility City: FAIRFIELD  
Facility County: Not reported  
Facility State: CA  
Facility Zip: 94533

**Q97**  
**ENE**  
**1/8-1/4**  
**0.193 mi.**  
**1018 ft.**

**MOORHEAD AUTOMOTIVE CENTER**  
**740 N TEXAS ST**  
**FAIRFIELD, CA 94533**

**RCRA NonGen / NLR 1024835228**  
**CAL000376973**

**Site 2 of 3 in cluster Q**

**Relative:**  
**Higher**  
**Actual:**  
**13 ft.**

RCRA NonGen / NLR:  
Date Form Received by Agency: 20120806  
Handler Name: MOORHEAD AUTOMOTIVE CENTER  
Handler Address: 740 N TEXAS ST  
Handler City,State,Zip: FAIRFIELD, CA 94533  
EPA ID: CAL000376973  
Contact Name: JEFF MOORHEAD  
Contact Address: 740 N TEXAS ST  
Contact City,State,Zip: FAIRFIELD, CA 94533  
Contact Telephone: 707-429-4100

Map ID  
 Direction  
 Distance  
 Elevation

MAP FINDINGS

Site

Database(s)

EDR ID Number  
 EPA ID Number

**MOORHEAD AUTOMOTIVE CENTER (Continued)**

**1024835228**

Contact Fax:	707-429-5343
Contact Email:	MHERR92342@AOL.COM
Contact Title:	Not reported
EPA Region:	09
Land Type:	Not reported
Federal Waste Generator Description:	Not a generator, verified
Non-Notifier:	Not reported
Biennial Report Cycle:	Not reported
Accessibility:	Not reported
Active Site Indicator:	Handler Activities
State District Owner:	Not reported
State District:	Not reported
Mailing Address:	740 N TEXAS ST
Mailing City,State,Zip:	FAIRFIELD, CA 94533-0000
Owner Name:	JEFF MOORHEAD
Owner Type:	Other
Operator Name:	JEFF MOORHEAD
Operator Type:	Other
Short-Term Generator Activity:	No
Importer Activity:	No
Mixed Waste Generator:	No
Transporter Activity:	No
Transfer Facility Activity:	No
Recycler Activity with Storage:	No
Small Quantity On-Site Burner Exemption:	No
Smelting Melting and Refining Furnace Exemption:	No
Underground Injection Control:	No
Off-Site Waste Receipt:	No
Universal Waste Indicator:	Yes
Universal Waste Destination Facility:	Yes
Federal Universal Waste:	No
Active Site Fed-Reg Treatment Storage and Disposal Facility:	Not reported
Active Site Converter Treatment storage and Disposal Facility:	Not reported
Active Site State-Reg Treatment Storage and Disposal Facility:	Not reported
Active Site State-Reg Handler:	---
Federal Facility Indicator:	Not reported
Hazardous Secondary Material Indicator:	N
Sub-Part K Indicator:	Not reported
Commercial TSD Indicator:	No
Treatment Storage and Disposal Type:	Not reported
2018 GPRA Permit Baseline:	Not on the Baseline
2018 GPRA Renewals Baseline:	Not on the Baseline
Permit Renewals Workload Universe:	Not reported
Permit Workload Universe:	Not reported
Permit Progress Universe:	Not reported
Post-Closure Workload Universe:	Not reported
Closure Workload Universe:	Not reported
202 GPRA Corrective Action Baseline:	No
Corrective Action Workload Universe:	No
Subject to Corrective Action Universe:	No
Non-TSDFs Where RCRA CA has Been Imposed Universe:	No
TSDFs Potentially Subject to CA Under 3004 (u)/(v) Universe:	No
TSDFs Only Subject to CA under Discretionary Auth Universe:	No
Corrective Action Priority Ranking:	No NCAPS ranking
Environmental Control Indicator:	No
Institutional Control Indicator:	No
Human Exposure Controls Indicator:	N/A

Map ID  
Direction  
Distance  
Elevation

MAP FINDINGS

Site

Database(s)

EDR ID Number  
EPA ID Number

**MOORHEAD AUTOMOTIVE CENTER (Continued)**

**1024835228**

Groundwater Controls Indicator: N/A  
Operating TSDF Universe: Not reported  
Full Enforcement Universe: Not reported  
Significant Non-Complier Universe: No  
Unaddressed Significant Non-Complier Universe: No  
Addressed Significant Non-Complier Universe: No  
Significant Non-Complier With a Compliance Schedule Universe: No  
Financial Assurance Required: Not reported  
Handler Date of Last Change: 20180906  
Recognized Trader-Importer: No  
Recognized Trader-Exporter: No  
Importer of Spent Lead Acid Batteries: No  
Exporter of Spent Lead Acid Batteries: No  
Recycler Activity Without Storage: No  
Manifest Broker: No  
Sub-Part P Indicator: No

Handler - Owner Operator:

Owner/Operator Indicator: Owner  
Owner/Operator Name: JEFF MOORHEAD  
Legal Status: Other  
Date Became Current: Not reported  
Date Ended Current: Not reported  
Owner/Operator Address: 740 N TEXAS ST  
Owner/Operator City,State,Zip: FAIRFIELD, CA 94533-0000  
Owner/Operator Telephone: 707-429-4100  
Owner/Operator Telephone Ext: Not reported  
Owner/Operator Fax: Not reported  
Owner/Operator Email: Not reported

Owner/Operator Indicator: Operator  
Owner/Operator Name: JEFF MOORHEAD  
Legal Status: Other  
Date Became Current: Not reported  
Date Ended Current: Not reported  
Owner/Operator Address: 740 N TEXAS ST  
Owner/Operator City,State,Zip: FAIRFIELD, CA 94533  
Owner/Operator Telephone: 707-429-4100  
Owner/Operator Telephone Ext: Not reported  
Owner/Operator Fax: Not reported  
Owner/Operator Email: Not reported

Historic Generators:

Receive Date: 20120806  
Handler Name: MOORHEAD AUTOMOTIVE CENTER  
Federal Waste Generator Description: Not a generator, verified  
State District Owner: Not reported  
Large Quantity Handler of Universal Waste: No  
Recognized Trader Importer: No  
Recognized Trader Exporter: No  
Spent Lead Acid Battery Importer: No  
Spent Lead Acid Battery Exporter: No  
Current Record: Yes  
Non Storage Recycler Activity: Not reported  
Electronic Manifest Broker: Not reported

Map ID  
 Direction  
 Distance  
 Elevation

MAP FINDINGS

Site

Database(s)

EDR ID Number  
 EPA ID Number

**MOORHEAD AUTOMOTIVE CENTER (Continued)**

**1024835228**

List of NAICS Codes and Descriptions:

NAICS Code: 811111  
 NAICS Description: GENERAL AUTOMOTIVE REPAIR

Facility Has Received Notices of Violations:

Violations: No Violations Found

Evaluation Action Summary:

Evaluations: No Evaluations Found

**Q98**  
**ENE**  
**1/8-1/4**  
**0.193 mi.**  
**1018 ft.**

**786 ELITE DBA MOORHEAD AUTOMOTIVE CENTER**  
**740 N TEXAS ST**  
**FAIRFIELD, CA 94533**  
**Site 3 of 3 in cluster Q**

**RCRA NonGen / NLR**

**1026829083**  
**CAL000464092**

**Relative:**  
**Higher**  
**Actual:**  
**13 ft.**

RCRA NonGen / NLR:  
 Date Form Received by Agency: 20210719  
 Handler Name: 786 ELITE DBA MOORHEAD AUTOMOTIVE CENTER  
 Handler Address: 740 N TEXAS ST  
 Handler City,State,Zip: FAIRFIELD, CA 94533  
 EPA ID: CAL000464092  
 Contact Name: NASIF SHAIKH  
 Contact Address: 740 N TEXAS ST  
 Contact City,State,Zip: FAIRFIELD, CA 94533  
 Contact Telephone: 707-429-4100  
 Contact Fax: Not reported  
 Contact Email: MOORHEAD2021@GMAIL.COM  
 Contact Title: Not reported  
 EPA Region: 09  
 Land Type: Not reported  
 Federal Waste Generator Description: Not a generator, verified  
 Non-Notifier: Not reported  
 Biennial Report Cycle: Not reported  
 Accessibility: Not reported  
 Active Site Indicator: Not reported  
 State District Owner: Not reported  
 State District: Not reported  
 Mailing Address: 740 N TEXAS ST  
 Mailing City,State,Zip: FAIRFIELD, CA 94533  
 Owner Name: 786 ELITE  
 Owner Type: Other  
 Operator Name: NASIF SHAIKH  
 Operator Type: Other  
 Short-Term Generator Activity: No  
 Importer Activity: No  
 Mixed Waste Generator: No  
 Transporter Activity: No  
 Transfer Facility Activity: No  
 Recycler Activity with Storage: No  
 Small Quantity On-Site Burner Exemption: No  
 Smelting Melting and Refining Furnace Exemption: No  
 Underground Injection Control: No  
 Off-Site Waste Receipt: No  
 Universal Waste Indicator: No

Map ID  
 Direction  
 Distance  
 Elevation

MAP FINDINGS

Site

Database(s)

EDR ID Number  
 EPA ID Number

**786 ELITE DBA MOORHEAD AUTOMOTIVE CENTER (Continued)**

**1026829083**

Universal Waste Destination Facility:	No
Federal Universal Waste:	No
Active Site Fed-Reg Treatment Storage and Disposal Facility:	Not reported
Active Site Converter Treatment storage and Disposal Facility:	Not reported
Active Site State-Reg Treatment Storage and Disposal Facility:	Not reported
Active Site State-Reg Handler:	---
Federal Facility Indicator:	Not reported
Hazardous Secondary Material Indicator:	N
Sub-Part K Indicator:	Not reported
Commercial TSD Indicator:	No
Treatment Storage and Disposal Type:	Not reported
2018 GPRA Permit Baseline:	Not on the Baseline
2018 GPRA Renewals Baseline:	Not on the Baseline
Permit Renewals Workload Universe:	Not reported
Permit Workload Universe:	Not reported
Permit Progress Universe:	Not reported
Post-Closure Workload Universe:	Not reported
Closure Workload Universe:	Not reported
202 GPRA Corrective Action Baseline:	No
Corrective Action Workload Universe:	No
Subject to Corrective Action Universe:	No
Non-TSDFs Where RCRA CA has Been Imposed Universe:	No
TSDFs Potentially Subject to CA Under 3004 (u)/(v) Universe:	No
TSDFs Only Subject to CA under Discretionary Auth Universe:	No
Corrective Action Priority Ranking:	No NCAPS ranking
Environmental Control Indicator:	No
Institutional Control Indicator:	No
Human Exposure Controls Indicator:	N/A
Groundwater Controls Indicator:	N/A
Operating TSDF Universe:	Not reported
Full Enforcement Universe:	Not reported
Significant Non-Complier Universe:	No
Unaddressed Significant Non-Complier Universe:	No
Addressed Significant Non-Complier Universe:	No
Significant Non-Complier With a Compliance Schedule Universe:	No
Financial Assurance Required:	Not reported
Handler Date of Last Change:	20210812
Recognized Trader-Importer:	No
Recognized Trader-Exporter:	No
Importer of Spent Lead Acid Batteries:	No
Exporter of Spent Lead Acid Batteries:	No
Recycler Activity Without Storage:	No
Manifest Broker:	No
Sub-Part P Indicator:	No

Handler - Owner Operator:

Owner/Operator Indicator:	Owner
Owner/Operator Name:	786 ELITE
Legal Status:	Other
Date Became Current:	Not reported
Date Ended Current:	Not reported
Owner/Operator Address:	1060 GRANT ST STE B
Owner/Operator City,State,Zip:	BENICIA, CA 94510
Owner/Operator Telephone:	707-731-3454
Owner/Operator Telephone Ext:	Not reported
Owner/Operator Fax:	Not reported

Map ID  
Direction  
Distance  
Elevation

MAP FINDINGS

Site

Database(s)

EDR ID Number  
EPA ID Number

**786 ELITE DBA MOORHEAD AUTOMOTIVE CENTER (Continued)**

**1026829083**

Owner/Operator Email: Not reported  
Owner/Operator Indicator: Operator  
Owner/Operator Name: NASIF SHAIKH  
Legal Status: Other  
Date Became Current: Not reported  
Date Ended Current: Not reported  
Owner/Operator Address: 740 N TEXAS ST  
Owner/Operator City,State,Zip: FAIRFIELD, CA 94533  
Owner/Operator Telephone: 707-429-4100  
Owner/Operator Telephone Ext: Not reported  
Owner/Operator Fax: Not reported  
Owner/Operator Email: Not reported

Historic Generators:

Receive Date: 20210719  
Handler Name: 786 ELITE DBA MOORHEAD AUTOMOTIVE CENTER  
Federal Waste Generator Description: Not a generator, verified  
State District Owner: Not reported  
Large Quantity Handler of Universal Waste: No  
Recognized Trader Importer: No  
Recognized Trader Exporter: No  
Spent Lead Acid Battery Importer: No  
Spent Lead Acid Battery Exporter: No  
Current Record: Yes  
Non Storage Recycler Activity: No  
Electronic Manifest Broker: No

List of NAICS Codes and Descriptions:

NAICS Code: 811111  
NAICS Description: GENERAL AUTOMOTIVE REPAIR

Facility Has Received Notices of Violations:

Violations: No Violations Found

Evaluation Action Summary:

Evaluations: No Evaluations Found

R99  
NW  
1/8-1/4  
0.208 mi.  
1098 ft.

**SUNSWEET DRYERS-FAIRFIELD**  
**700 KENTUCKY ST**  
**FAIRFIELD, CA 94533**  
**Site 1 of 5 in cluster R**

**HIST UST** **U001596806**  
**N/A**

**Relative:**  
**Higher**  
**Actual:**  
**18 ft.**

HIST UST:  
Name: SUNSWEET DRYERS-FAIRFIELD  
Address: 700 KENTUCKY ST  
City,State,Zip: FAIRFIELD, CA 94533  
File Number: Not reported  
URL: Not reported  
Region: STATE  
Facility ID: 00000010841  
Facility Type: Other  
Other Type: FRUIT DEHYDRATION  
Contact Name: CLARENCE PAINE



Map ID  
Direction  
Distance  
Elevation

MAP FINDINGS

Site

Database(s)

EDR ID Number  
EPA ID Number

**SUNSWEET DRYERS-FAIRFIELD (Continued)**

**U001596806**

Telephone: 7074252634  
Owner Name: SUNSWEET DRYERS  
Owner Address: P.O. BOX 232  
Owner City,St,Zip: YUBA CITY, CA 95992  
Total Tanks: 0001

Tank Num: 001  
Container Num: 1  
Year Installed: Not reported  
Tank Capacity: 00000550  
Tank Used for: PRODUCT  
Type of Fuel: REGULAR  
Container Construction Thickness: Not reported  
Leak Detection: None

**R100  
NW  
1/8-1/4  
0.208 mi.  
1098 ft.**

**FAIRFIELD CITY OF  
700 KENTUCKY ST  
FAIRFIELD, CA 94533  
Site 2 of 5 in cluster R**

**LUST U003641373  
UST N/A**

**Relative:  
Higher**

**SOLANO CO. LUST:**

Name: FAIRFIELD CITY OF  
Address: 700 KENTUCKY ST  
City,State,Zip: FAIRFIELD, CA 94533  
Region: SOLANO  
Facility ID: 30079  
Facility Status: I  
Facility Status Desc: Inactive  
Facility Phone: 707-428-7749  
Program: 29S  
Inventory Number: 1  
Inventory Type: LOP - Closed Site (128)  
Inventory Description: Not reported  
Last service/permit exp: ISSUANCE OF A CLOSURE DOCUMENT  
Last service date: 12/05/1997  
District: SUP-DIST NO 3036  
Inspector: Bernardo, Josuwa  
Call Back: Not reported

**SOLANO CO. UST:**

Name: FAIRFIELD CITY OF  
Address: 700 KENTUCKY ST  
City,State,Zip: FAIRFIELD, CA 94533  
Facility Id: 30079  
Facility Status: Inactive  
Decode for Facility Status: Closed  
Facility Phone: 707-428-7749  
  
Inventory Number: 1  
Inventory Type: Underground Storage Tank (1)  
Inventory Description: Not reported  
Permit Expire/Last Service: Not reported  
Last Service Date: Not reported  
District: SUP-DIST NO 3030  
Inspector: Dye, Andy

Map ID  
 Direction  
 Distance  
 Elevation

MAP FINDINGS

Site

Database(s)

EDR ID Number  
 EPA ID Number

**FAIRFIELD CITY OF (Continued)**

**U003641373**

Name: FAIRFIELD CITY OF  
 Address: 700 KENTUCKY ST  
 City,State,Zip: FAIRFIELD, CA 94533

Inventory Number: 2  
 Inventory Type: Underground Storage Tank (1)  
 Inventory Description: Not reported  
 Permit Expire/Last Service: Not reported  
 Last Service Date: Not reported  
 District: SUP-DIST NO 3030  
 Inspector: Dye, Andy

**R101  
 NW  
 1/8-1/4  
 0.208 mi.  
 1098 ft.**

**CITY OF FAIRFIELD/SUISUN CITY  
 700 KENTUCKY STREET  
 FAIRFIELD, CA 94533**

**RCRA NonGen / NLR**

**1024784291  
 CAH111000226**

**Site 3 of 5 in cluster R**

**Relative:  
 Higher  
 Actual:  
 18 ft.**

RCRA NonGen / NLR:  
 Date Form Received by Agency: 19940316  
 Handler Name: CITY OF FAIRFIELD/SUISUN CITY  
 Handler Address: 700 KENTUCKY STREET  
 Handler City,State,Zip: FAIRFIELD, CA 94533-0000  
 EPA ID: CAH111000226  
 Contact Name: BARBARA SOSA  
 Contact Address: PUBLIC WORKS DEPARTMENT  
 Contact City,State,Zip: FAIRFIELD, CA 94533-0000  
 Contact Telephone: 707-428-7488  
 Contact Fax: Not reported  
 Contact Email: Not reported  
 Contact Title: Not reported  
 EPA Region: 09  
 Land Type: Not reported  
 Federal Waste Generator Description: Not a generator, verified  
 Non-Notifier: Not reported  
 Biennial Report Cycle: Not reported  
 Accessibility: Not reported  
 Active Site Indicator: Handler Activities  
 State District Owner: Not reported  
 State District: Not reported  
 Mailing Address: PUBLIC WORKS DEPARTMENT  
 Mailing City,State,Zip: FAIRFIELD, CA 94533-0000  
 Owner Name: CITY OF FAIRFIELD  
 Owner Type: Other  
 Operator Name: BARBARA SOSA  
 Operator Type: Other  
 Short-Term Generator Activity: No  
 Importer Activity: No  
 Mixed Waste Generator: No  
 Transporter Activity: No  
 Transfer Facility Activity: No  
 Recycler Activity with Storage: No  
 Small Quantity On-Site Burner Exemption: No  
 Smelting Melting and Refining Furnace Exemption: No  
 Underground Injection Control: No  
 Off-Site Waste Receipt: No  
 Universal Waste Indicator: Yes  
 Universal Waste Destination Facility: Yes

Map ID  
 Direction  
 Distance  
 Elevation

MAP FINDINGS

Site

Database(s)

EDR ID Number  
 EPA ID Number

**CITY OF FAIRFIELD/SUISUN CITY (Continued)**

**1024784291**

Federal Universal Waste:	No
Active Site Fed-Reg Treatment Storage and Disposal Facility:	Not reported
Active Site Converter Treatment storage and Disposal Facility:	Not reported
Active Site State-Reg Treatment Storage and Disposal Facility:	Not reported
Active Site State-Reg Handler:	---
Federal Facility Indicator:	Not reported
Hazardous Secondary Material Indicator:	N
Sub-Part K Indicator:	Not reported
Commercial TSD Indicator:	No
Treatment Storage and Disposal Type:	Not reported
2018 GPRA Permit Baseline:	Not on the Baseline
2018 GPRA Renewals Baseline:	Not on the Baseline
Permit Renewals Workload Universe:	Not reported
Permit Workload Universe:	Not reported
Permit Progress Universe:	Not reported
Post-Closure Workload Universe:	Not reported
Closure Workload Universe:	Not reported
202 GPRA Corrective Action Baseline:	No
Corrective Action Workload Universe:	No
Subject to Corrective Action Universe:	No
Non-TSDFs Where RCRA CA has Been Imposed Universe:	No
TSDFs Potentially Subject to CA Under 3004 (u)/(v) Universe:	No
TSDFs Only Subject to CA under Discretionary Auth Universe:	No
Corrective Action Priority Ranking:	No NCAPS ranking
Environmental Control Indicator:	No
Institutional Control Indicator:	No
Human Exposure Controls Indicator:	N/A
Groundwater Controls Indicator:	N/A
Operating TSDF Universe:	Not reported
Full Enforcement Universe:	Not reported
Significant Non-Complier Universe:	No
Unaddressed Significant Non-Complier Universe:	No
Addressed Significant Non-Complier Universe:	No
Significant Non-Complier With a Compliance Schedule Universe:	No
Financial Assurance Required:	Not reported
Handler Date of Last Change:	20180905
Recognized Trader-Importer:	No
Recognized Trader-Exporter:	No
Importer of Spent Lead Acid Batteries:	No
Exporter of Spent Lead Acid Batteries:	No
Recycler Activity Without Storage:	No
Manifest Broker:	No
Sub-Part P Indicator:	No

Handler - Owner Operator:	
Owner/Operator Indicator:	Owner
Owner/Operator Name:	CITY OF FAIRFIELD
Legal Status:	Other
Date Became Current:	Not reported
Date Ended Current:	Not reported
Owner/Operator Address:	PUBLIC WORKS DEPARTMENT
Owner/Operator City,State,Zip:	FAIRFIELD, CA 94533-0000
Owner/Operator Telephone:	000-000-0000
Owner/Operator Telephone Ext:	Not reported
Owner/Operator Fax:	Not reported
Owner/Operator Email:	Not reported

Map ID  
 Direction  
 Distance  
 Elevation

MAP FINDINGS

Site

Database(s)

EDR ID Number  
 EPA ID Number

**CITY OF FAIRFIELD/SUISUN CITY (Continued)**

**1024784291**

Owner/Operator Indicator:	Operator
Owner/Operator Name:	BARBARA SOSA
Legal Status:	Other
Date Became Current:	Not reported
Date Ended Current:	Not reported
Owner/Operator Address:	PUBLIC WORKS DEPARTMENT
Owner/Operator City,State,Zip:	FAIRFIELD, CA 94533-0000
Owner/Operator Telephone:	707-428-7488
Owner/Operator Telephone Ext:	Not reported
Owner/Operator Fax:	Not reported
Owner/Operator Email:	Not reported

Historic Generators:

Receive Date:	19940316
Handler Name:	CITY OF FAIRFIELD/SUISUN CITY
Federal Waste Generator Description:	Not a generator, verified
State District Owner:	Not reported
Large Quantity Handler of Universal Waste:	No
Recognized Trader Importer:	No
Recognized Trader Exporter:	No
Spent Lead Acid Battery Importer:	No
Spent Lead Acid Battery Exporter:	No
Current Record:	Yes
Non Storage Recycler Activity:	Not reported
Electronic Manifest Broker:	Not reported

List of NAICS Codes and Descriptions:

NAICS Code:	56299
NAICS Description:	ALL OTHER WASTE MANAGEMENT SERVICES

Facility Has Received Notices of Violations:

Violations:	No Violations Found
-------------	---------------------

Evaluation Action Summary:

Evaluations:	No Evaluations Found
--------------	----------------------

**R102**      **SUNSWEEET DRYERS**  
**NW**        **700 KENTUCKY ST**  
**1/8-1/4**    **FAIRFIELD, CA 94533**  
**0.208 mi.**  
**1098 ft.**    **Site 4 of 5 in cluster R**

**LUST**    **S103872463**  
**HIST UST**    **N/A**  
**Cortese**  
**HIST CORTESE**  
**CERS**

**Relative:**  
**Higher**

LUST:

**Actual:**  
**18 ft.**

Name:	SUNSWEEET DRYERS
Address:	700 KENTUCKY ST
City,State,Zip:	FAIRFIELD, CA 94533
Lead Agency:	SOLANO COUNTY LOP
Case Type:	LUST Cleanup Site
Geo Track:	<a href="http://geotracker.waterboards.ca.gov/profile_report.asp?global_id=T0609500146">http://geotracker.waterboards.ca.gov/profile_report.asp?global_id=T0609500146</a>
Global Id:	T0609500146
Latitude:	38.251614
Longitude:	-122.040888
Status:	Completed - Case Closed
Status Date:	05/20/1996
Case Worker:	Not reported

Map ID  
Direction  
Distance  
Elevation

MAP FINDINGS

Site

Database(s)

EDR ID Number  
EPA ID Number

**SUNSWEET DRYERS (Continued)**

**S103872463**

RB Case Number: 48-0156  
Local Agency: SOLANO COUNTY  
File Location: Not reported  
Local Case Number: 30079  
Potential Media Affect: Other Groundwater (uses other than drinking water)  
Potential Contaminants of Concern: Gasoline  
Site History: Not reported

LUST:

Global Id: T0609500146  
Contact Type: Local Agency Caseworker  
Contact Name: SOLANO COUNTY  
Organization Name: SOLANO COUNTY  
Address: 675 TEXAS STREET, SUITE 2500  
City: FAIRFIELD  
Email: Not reported  
Phone Number: Not reported

LUST:

Global Id: T0609500146  
Action Type: Other  
Date: 10/09/1986  
Action: Leak Stopped

Global Id: T0609500146  
Action Type: ENFORCEMENT  
Date: 12/08/1997  
Action: Closure/No Further Action Letter

Global Id: T0609500146  
Action Type: Other  
Date: 10/09/1986  
Action: Leak Discovery

Global Id: T0609500146  
Action Type: Other  
Date: 10/09/1986  
Action: Leak Reported

LUST:

Global Id: T0609500146  
Status: Open - Case Begin Date  
Status Date: 10/08/1986

Global Id: T0609500146  
Status: Open - Site Assessment  
Status Date: 10/08/1986

Global Id: T0609500146  
Status: Open - Site Assessment  
Status Date: 01/06/1987

Global Id: T0609500146  
Status: Completed - Case Closed  
Status Date: 05/20/1996

Map ID  
Direction  
Distance  
Elevation

MAP FINDINGS

Site

Database(s)

EDR ID Number  
EPA ID Number

**SUNSWEET DRYERS (Continued)**

**S103872463**

LUST REG 2:

Region: 2  
Facility Id: 48-0156  
Facility Status: Case Closed  
Case Number: 30079  
How Discovered: Tank Closure  
Leak Cause: Structure Failure  
Leak Source: Tank  
Date Leak Confirmed: Not reported  
Oversight Program: LUST  
Prelim. Site Assessment Wokplan Submitted: 10/8/1986  
Preliminary Site Assessment Began: 1/6/1987  
Pollution Characterization Began: Not reported  
Pollution Remediation Plan Submitted: Not reported  
Date Remediation Action Underway: Not reported  
Date Post Remedial Action Monitoring Began: Not reported

HIST UST:

Name: SUNSWEET DRYERS-FAIRFIELD  
Address: 700 KENTUCKY STREET  
City,State,Zip: FAIRFIELD, CA 94533  
File Number: 000213D3  
URL: <http://geotracker.waterboards.ca.gov/ustpdfs/pdf/000213D3.pdf>  
Region: Not reported  
Facility ID: Not reported  
Facility Type: Not reported  
Other Type: Not reported  
Contact Name: Not reported  
Telephone: Not reported  
Owner Name: Not reported  
Owner Address: Not reported  
Owner City,St,Zip: Not reported  
Total Tanks: Not reported  
  
Tank Num: Not reported  
Container Num: Not reported  
Year Installed: Not reported  
Tank Capacity: Not reported  
Tank Used for: Not reported  
Type of Fuel: Not reported  
Container Construction Thickness: Not reported  
Leak Detection: Not reported

[Click here for Geo Tracker PDF:](#)

CORTESE:

Name: SUNSWEET DRYERS  
Address: 700 KENTUCKY ST  
City,State,Zip: FAIRFIELD, CA 94533  
Region: CORTESE  
Envirostor Id: Not reported  
Global ID: T0609500146  
Site/Facility Type: LUST CLEANUP SITE  
Cleanup Status: COMPLETED - CASE CLOSED  
Status Date: Not reported  
Site Code: Not reported

Map ID  
Direction  
Distance  
Elevation

MAP FINDINGS

Site

Database(s)

EDR ID Number  
EPA ID Number

**SUNSWEET DRYERS (Continued)**

**S103872463**

Latitude: Not reported  
Longitude: Not reported  
Owner: Not reported  
Enf Type: Not reported  
Swat R: Not reported  
Flag: active  
Order No: Not reported  
Waste Discharge System No: Not reported  
Effective Date: Not reported  
Region 2: Not reported  
WID Id: Not reported  
Solid Waste Id No: Not reported  
Waste Management Uit Name: Not reported  
File Name: Active Open

**HIST CORTESE:**

edr\_fname: SUNSWEET DRYERS  
edr\_fadd1: 700 KENTUCKY  
City,State,Zip: FAIRFIELD, CA  
Region: CORTESE  
Facility County Code: 48  
Reg By: LTNKA  
Reg Id: 48-0156

**CERS:**

Name: SUNSWEET DRYERS  
Address: 700 KENTUCKY ST  
City,State,Zip: FAIRFIELD, CA 94533  
Site ID: 203366  
CERS ID: T0609500146  
CERS Description: Leaking Underground Storage Tank Cleanup Site

**Affiliation:**

Affiliation Type Desc: Local Agency Caseworker  
Entity Name: SOLANO COUNTY - SOLANO COUNTY  
Entity Title: Not reported  
Affiliation Address: 675 TEXAS STREET, SUITE 2500  
Affiliation City: FAIRFIELD  
Affiliation State: CA  
Affiliation Country: Not reported  
Affiliation Zip: Not reported  
Affiliation Phone: ,

**R103  
NW  
1/8-1/4  
0.208 mi.  
1098 ft.**

**SUNSWEET GROWERS, INC.  
700 KENTUCKY ST  
FAIRFIELD, CA 94533  
Site 5 of 5 in cluster R**

**SWEEPS UST S101594969  
CA FID UST N/A**

**Relative:  
Higher  
Actual:  
18 ft.**

**SWEEPS UST:**  
Name: SUNSWEET GROWERS, INC.  
Address: 700 KENTUCKY ST  
City: FAIRFIELD  
Status: Not reported  
Comp Number: 30079  
Number: Not reported

Map ID  
Direction  
Distance  
Elevation

MAP FINDINGS

Site

Database(s)

EDR ID Number  
EPA ID Number

**SUNSWEET GROWERS, INC. (Continued)**

**S101594969**

Board Of Equalization: Not reported  
Referral Date: Not reported  
Action Date: Not reported  
Created Date: Not reported  
Owner Tank Id: Not reported  
SWRCB Tank Id: Not reported  
Tank Status: Not reported  
Capacity: Not reported  
Active Date: Not reported  
Tank Use: Not reported  
STG: Not reported  
Content: Not reported  
Number Of Tanks: 0

CA FID UST:

Facility ID: 48000177  
Regulated By: UTNKI  
Regulated ID: Not reported  
Cortese Code: Not reported  
SIC Code: Not reported  
Facility Phone: Not reported  
Mail To: Not reported  
Mailing Address: 700 KENTUCKY ST  
Mailing Address 2: Not reported  
Mailing City,St,Zip: FAIRFIELD 94533  
Contact: Not reported  
Contact Phone: Not reported  
DUNs Number: Not reported  
NPDES Number: Not reported  
EPA ID: Not reported  
Comments: Not reported  
Status: Inactive

**104  
ESE  
1/8-1/4  
0.212 mi.  
1121 ft.**

**SUISUN CITY OF CORPORATION YARD  
UNK MAIN ST & HWY 12  
SUISUN, CA 94585**

**LUST S106162164  
Cortese N/A  
CERS**

**Relative:  
Lower  
Actual:  
7 ft.**

LUST:

Name: SUISUN CITY OF CORPORATION YARD  
Address: UNK MAIN ST & HWY 12  
City,State,Zip: SUISUN, CA 94585  
Lead Agency: SOLANO COUNTY LOP  
Case Type: LUST Cleanup Site  
Geo Track: [http://geotracker.waterboards.ca.gov/profile\\_report.asp?global\\_id=T0609500042](http://geotracker.waterboards.ca.gov/profile_report.asp?global_id=T0609500042)  
Global Id: T0609500042  
Latitude: 38.2456796799283  
Longitude: -122.034421563148  
Status: Completed - Case Closed  
Status Date: 09/08/1998  
Case Worker: Not reported  
RB Case Number: 48-0044  
Local Agency: SOLANO COUNTY  
File Location: Not reported  
Local Case Number: 40014  
Potential Media Affect: Soil



Map ID  
Direction  
Distance  
Elevation

MAP FINDINGS

Site

Database(s)

EDR ID Number  
EPA ID Number

**SUISUN CITY OF CORPORATION YARD (Continued)**

**S106162164**

Potential Contaminants of Concern: Gasoline  
Site History: Not reported

LUST:

Global Id: T0609500042  
Contact Type: Local Agency Caseworker  
Contact Name: SOLANO COUNTY  
Organization Name: SOLANO COUNTY  
Address: 675 TEXAS STREET, SUITE 2500  
City: FAIRFIELD  
Email: Not reported  
Phone Number: Not reported

LUST:

Global Id: T0609500042  
Action Type: Other  
Date: 05/08/1990  
Action: Leak Stopped

Global Id: T0609500042  
Action Type: Other  
Date: 05/08/1990  
Action: Leak Discovery

Global Id: T0609500042  
Action Type: Other  
Date: 05/08/1990  
Action: Leak Reported

LUST:

Global Id: T0609500042  
Status: Open - Case Begin Date  
Status Date: 05/08/1990

Global Id: T0609500042  
Status: Open - Site Assessment  
Status Date: 02/14/1996

Global Id: T0609500042  
Status: Completed - Case Closed  
Status Date: 09/08/1998

LUST REG 2:

Region: 2  
Facility Id: 48-0044  
Facility Status: Case Closed  
Case Number: 40014  
How Discovered: Tank Closure  
Leak Cause: Structure Failure  
Leak Source: Tank  
Date Leak Confirmed: 2/14/1996  
Oversight Program: LUST  
Prelim. Site Assessment Workplan Submitted: Not reported  
Preliminary Site Assessment Began: Not reported  
Pollution Characterization Began: Not reported

Map ID  
Direction  
Distance  
Elevation

MAP FINDINGS

Site

Database(s)

EDR ID Number  
EPA ID Number

**SUISUN CITY OF CORPORATION YARD (Continued)**

**S106162164**

Pollution Remediation Plan Submitted: Not reported  
Date Remediation Action Underway: Not reported  
Date Post Remedial Action Monitoring Began: Not reported

**CORTESE:**

Name: SUISUN CITY OF CORPORATION YARD  
Address: UNK MAIN ST & HWY 12  
City,State,Zip: SUISUN, CA 94585  
Region: CORTESE  
Envirostor Id: Not reported  
Global ID: T0609500042  
Site/Facility Type: LUST CLEANUP SITE  
Cleanup Status: COMPLETED - CASE CLOSED  
Status Date: Not reported  
Site Code: Not reported  
Latitude: Not reported  
Longitude: Not reported  
Owner: Not reported  
Enf Type: Not reported  
Swat R: Not reported  
Flag: active  
Order No: Not reported  
Waste Discharge System No: Not reported  
Effective Date: Not reported  
Region 2: Not reported  
WID Id: Not reported  
Solid Waste Id No: Not reported  
Waste Management Uit Name: Not reported  
File Name: Active Open

**CERS:**

Name: SUISUN CITY OF CORPORATION YARD  
Address: UNK MAIN ST & HWY 12  
City,State,Zip: SUISUN, CA 94585  
Site ID: 236819  
CERS ID: T0609500042  
CERS Description: Leaking Underground Storage Tank Cleanup Site

**Affiliation:**

Affiliation Type Desc: Local Agency Caseworker  
Entity Name: SOLANO COUNTY - SOLANO COUNTY  
Entity Title: Not reported  
Affiliation Address: 675 TEXAS STREET, SUITE 2500  
Affiliation City: FAIRFIELD  
Affiliation State: CA  
Affiliation Country: Not reported  
Affiliation Zip: Not reported  
Affiliation Phone: ,

Map ID  
 Direction  
 Distance  
 Elevation

MAP FINDINGS

Site

Database(s)

EDR ID Number  
 EPA ID Number

**S105**      **FORMER GILLESPIE CLEANERS**  
**West**      **622-630 JACKSON ST**  
**1/8-1/4**      **FAIRFIELD, CA 94533**  
**0.214 mi.**  
**1130 ft.**      **Site 1 of 3 in cluster S**

**LUST**      **S111760558**  
**CPS-SLIC**      **N/A**  
**CERS**

**Relative:**      SOLANO CO. LUST:  
**Higher**      Name:              FORMER GILLESPIE CLEANERS  
**Actual:**      Address:            622-630 JACKSON ST  
**15 ft.**      City,State,Zip:    FAIRFIELD, CA 94533  
                  Region:              SOLANO  
                  Facility ID:         302471  
                  Facility Status:     A  
                  Facility Status Desc: Active  
                  Facility Phone:     Not reported  
                  Program:            29S  
                  Inventory Number: 1  
                  Inventory Type:    DTSC / RB Lead (129)  
                  Inventory Description: Not reported  
                  Last service/permit exp: Not reported  
                  Last service date: Not reported  
                  District:            SUP-DIST NO 3036  
                  Inspector:          Bernardo, Josuwa  
                  Call Back:          Not reported

**CPS-SLIC:**  
 Name:                              GILLESPIE CLEANERS  
 Address:                          622-630 JACKSON STREET  
 City,State,Zip:                  FAIRFIELD, CA 94533  
 Region:                              STATE  
**Facility Status:**              **Open - Remediation**  
 Status Date:                        11/15/2017  
 Global Id:                            T10000003671  
 Lead Agency:                        SAN FRANCISCO BAY RWQCB (REGION 2)  
 Lead Agency Case Number:      Not reported  
 Latitude:                            38.2487803955652  
 Longitude:                          -122.044372558594  
 Case Type:                          Cleanup Program Site  
 Case Worker:                        BAC  
 Local Agency:                       Not reported  
 RB Case Number:                    48S0061  
 File Location:                      Regional Board  
 Potential Media Affected:        Other Groundwater (uses other than drinking water), Soil, Soil Vapor  
 Potential Contaminants of Concern: Stoddard solvent / Mineral Sprits / Distillates, Total Petroleum Hydrocarbons (TPH)  
 Site History:                        The subject property (Site) consists one parcel (Parcel # 0030-243-170), approximately 51 feet wide by 67 feet long, located at 622-630 Jackson Street in Fairfield, California. The Site located in a commercially developed area and is bordered to the south by an alley way, to the north by a theatre, and to the east by a parking lot. Fairfield Cleaners, which is subject to CRWQCB oversight for the investigation and cleanup of CVOC release(s), is located immediately east of the Site across Jackson Street. Other CVOC sources have also been identified in the Site vicinity. The Site was occupied by Bernard Gillespie who operated Gillespie Cleaners from approximately 1935 to 1947. Based on the records presented in Attachment B, Gillespie Cleaners offered laundry services, with dry cleaning limited to 1943 to 1947, when operations were moved to a new location. Stoddard solvent was likely used as a dry cleaning fluid

Map ID  
Direction  
Distance  
Elevation

MAP FINDINGS

Site

Database(s)

EDR ID Number  
EPA ID Number

**FORMER GILLESPIE CLEANERS (Continued)**

**S111760558**

during the short time period that dry cleaning was performed at the Site, which is supported by the fact that stoddard solvent has been reported in shallow soil samples collected at the Site.

Click here to access the California GeoTracker records for this facility:

**CERS:**

Name: GILLESPIE CLEANERS  
Address: 622-630 JACKSON STREET  
City,State,Zip: FAIRFIELD, CA 94533  
Site ID: 222309  
CERS ID: T10000003671  
CERS Description: Cleanup Program Site

**Affiliation:**

Affiliation Type Desc: Regional Board Caseworker  
Entity Name: Bill A. Cook III - SAN FRANCISCO BAY RWQCB (REGION 2)  
Entity Title: Not reported  
Affiliation Address: 1515 CLAY ST SUITE 1400  
Affiliation City: OAKLAND  
Affiliation State: CA  
Affiliation Country: Not reported  
Affiliation Zip: Not reported  
Affiliation Phone: ,

**S106**  
**West**  
**1/8-1/4**  
**0.214 mi.**  
**1130 ft.**

**PREMIER COMMERCIAL INC**  
**622 JACKSON ST**  
**FAIRFIELD, CA 94533**

**LUST** **S112944288**  
**HAZNET** **N/A**  
**HWTS**

**Site 2 of 3 in cluster S**

**Relative:**  
**Higher**  
**Actual:**  
**15 ft.**

**SOLANO CO. LUST:**  
Name: JT GUMBO  
Address: 622 JACKSON ST  
City,State,Zip: FAIRFIELD, CA 94533  
Region: SOLANO  
Facility ID: 300735  
Facility Status: T  
Facility Status Desc: Not reported  
Facility Phone: 707-252-7399  
Program: 29S  
Inventory Number: 1  
Inventory Type: DTSC / RB Lead (129)  
Inventory Description: Not reported  
Last service/permit exp: Not reported  
Last service date: Not reported  
District: SUP-DIST NO 3037  
Inspector: Kaltreider, Misty  
Call Back: Not reported

**HAZNET:**

Name: PREMIER COMMERCIAL INC  
Address: 622 JACKSON ST  
Address 2: Not reported  
City,State,Zip: FAIRFIELD, CA 94533  
Contact: RON WASLOHN

Map ID  
Direction  
Distance  
Elevation

MAP FINDINGS

Site

Database(s)

EDR ID Number  
EPA ID Number

**PREMIER COMMERCIAL INC (Continued)**

**S112944288**

Telephone: 7074367300  
Mailing Name: Not reported  
Mailing Address: 1300 OLIVER RD STE 300  
  
Year: 2005  
Gepaid: CAC002588407  
TSD EPA ID: CAD982042475  
CA Waste Code: 151 - Asbestos containing waste  
Disposal Method: D80 - Disposal, Land Fill  
Tons: 1.6856

Additional Info:

Year: 2005  
Gen EPA ID: CAC002588407

Shipment Date: 20050325  
Creation Date: 5/29/2005 18:31:56  
Receipt Date: 20050325  
Manifest ID: 21285913  
Trans EPA ID: CAD982435596  
Trans Name: NORTHERN ABATEMENT CO INC  
Trans 2 EPA ID: Not reported  
Trans 2 Name: Not reported  
TSD EPA ID: CAD982042475  
Trans Name: NWS HAY ROAD LANDFILL  
TSD EPA Alt ID: Not reported  
TSD EPA Alt Name: Not reported  
Waste Code Description: 151 - Asbestos-containing waste  
RCRA Code: Not reported  
Meth Code: D80 - Disposal, Land Fill  
Quantity Tons: 1.6856  
Waste Quantity: 2  
Quantity Unit: Y  
Additional Code 1: Not reported  
Additional Code 2: Not reported  
Additional Code 3: Not reported  
Additional Code 4: Not reported  
Additional Code 5: Not reported

HWTS:

Name: PREMIER COMMERCIAL INC  
Address: 622 JACKSON ST  
Address 2: Not reported  
City,State,Zip: FAIRFIELD, CA 94533  
EPA ID: CAC002588407  
Inactive Date: 09/20/2005  
Create Date: 03/23/2005  
Last Act Date: 11/01/2005  
Mailing Name: Not reported  
Mailing Address: 1300 OLIVER RD STE 300  
Mailing Address 2: Not reported  
Mailing City,State,Zip: FAIRFIELD, CA 94534  
Owner Name: PREMIER COMMERCIAL INC  
Owner Address: 1300 OLIVER RD STE 300  
Owner Address 2: Not reported

Map ID  
Direction  
Distance  
Elevation

MAP FINDINGS

Site

Database(s)

EDR ID Number  
EPA ID Number

**PREMIER COMMERCIAL INC (Continued)**

**S112944288**

Owner City,State,Zip: FAIRFIELD, CA 94534  
Contact Name: RON WASLOHN  
Contact Address: 1300 OLIVER RD STE 300  
Contact Address 2: Not reported  
City,State,Zip: FAIRFIELD, CA 94534

**T107  
NE  
1/8-1/4  
0.233 mi.  
1229 ft.**

**HOUGHTEN RENTALS  
748 N TEXAS ST  
FAIRFIELD, CA 94533**

**UST U003139240  
SWEEPS UST N/A**

**Site 1 of 4 in cluster T**

**Relative:  
Higher**

**SOLANO CO. UST:**

**Actual:  
14 ft.**

Name: HOUGHTEN RENTALS  
Address: 748 N TEXAS ST  
City,State,Zip: FAIRFIELD, CA 94533  
Facility Id: 30049  
Facility Status: Inactive  
Decode for Facility Status: Closed  
Facility Phone: Not reported  
  
Inventory Number: 1  
Inventory Type: Underground Storage Tank (1)  
Inventory Description: Not reported  
Permit Expire/Last Service: Not reported  
Last Service Date: Not reported  
District: SUP-DIST NO 3030  
Inspector: Dye, Andy

**SWEEPS UST:**

Name: HOUGHTEN RENTALS  
Address: 748 N TEXAS ST  
City: FAIRFIELD  
Status: Not reported  
Comp Number: 30049  
Number: Not reported  
Board Of Equalization: Not reported  
Referral Date: Not reported  
Action Date: Not reported  
Created Date: Not reported  
Owner Tank Id: Not reported  
SWRCB Tank Id: Not reported  
Tank Status: Not reported  
Capacity: Not reported  
Active Date: Not reported  
Tank Use: Not reported  
STG: Not reported  
Content: Not reported  
Number Of Tanks: 0

MAP FINDINGS

Map ID			EDR ID Number
Direction			EPA ID Number
Distance			
Elevation	Site	Database(s)	

---

<b>T108</b> <b>NE</b> <b>1/8-1/4</b> <b>0.233 mi.</b> <b>1229 ft.</b>	<b>HOUGHTON RENTALS</b> <b>748 N TEXAS ST</b> <b>FAIRFIELD, CA 94533</b>  <b>Site 2 of 4 in cluster T</b>	<b>HIST UST</b>	<b>U001596775</b> <b>N/A</b>
---	---	-----------------	---------------------------------

<b>Relative:</b> <b>Higher</b>  <b>Actual:</b> <b>14 ft.</b>	<b>HIST UST:</b> Name: HOUGHTON RENTALS Address: 748 N TEXAS ST City,State,Zip: FAIRFIELD, CA 94533 File Number: Not reported URL: Not reported Region: STATE Facility ID: 00000049099 Facility Type: Other Other Type: Not reported Contact Name: Not reported Telephone: 7074258056 Owner Name: RUBY I. HOUGHTON Owner Address: 748 N. TEXAS STREET Owner City,St,Zip: FAIRFIELD, CA 94533 Total Tanks: 0001  Tank Num: 001 Container Num: 1 Year Installed: 1981 Tank Capacity: 00000500 Tank Used for: PRODUCT Type of Fuel: UNLEADED Container Construction Thickness: 12 Leak Detection: 10	
--	---	--

<b>T109</b> <b>NE</b> <b>1/8-1/4</b> <b>0.233 mi.</b> <b>1229 ft.</b>	<b>HOUGHTON PRODUCE CO.</b> <b>748 N TEXAS ST</b> <b>FAIRFIELD, CA 94533</b>  <b>Site 3 of 4 in cluster T</b>	<b>LUST</b> <b>HIST UST</b>	<b>U001596774</b> <b>N/A</b>
---	---	--------------------------------	---------------------------------

<b>Relative:</b> <b>Higher</b>  <b>Actual:</b> <b>14 ft.</b>	<b>SOLANO CO. LUST:</b> Name: HOUGHTON RENTALS Address: 748 N TEXAS ST City,State,Zip: FAIRFIELD, CA 94533 Region: SOLANO Facility ID: 30049 Facility Status: I Facility Status Desc: Inactive Facility Phone: Not reported Program: 29S Inventory Number: 1 Inventory Type: LOP - Closed Site (128) Inventory Description: Not reported Last service/permit exp: REVIEW REPORTS / POST REM MONIT Last service date: 03/15/2005 District: SUP-DIST NO 3036 Inspector: Bernardo, Josuwa Call Back: Not reported	
--	---	--

<b>HIST UST:</b>	Name: HOUGHTON PRODUCE CO.	
------------------	----------------------------	--

Map ID  
 Direction  
 Distance  
 Elevation

MAP FINDINGS

Site

Database(s)

EDR ID Number  
 EPA ID Number

**HOUGHTON PRODUCE CO. (Continued)**

**U001596774**

Address: 748 N TEXAS ST  
 City,State,Zip: FAIRFIELD, CA 94533  
 File Number: Not reported  
 URL: Not reported  
 Region: STATE  
 Facility ID: 00000005890  
 Facility Type: Other  
 Other Type: PRODUCE CO.  
 Contact Name: Not reported  
 Telephone: 7074265023  
 Owner Name: HOUGHTON PRODUCE CO.  
 Owner Address: 748 NORTH TEXAS ST.  
 Owner City,St,Zip: FAIRFIELD, CA 94533  
 Total Tanks: 0001

Tank Num: 001  
 Container Num: 1  
 Year Installed: 1965  
 Tank Capacity: 00000550  
 Tank Used for: PRODUCT  
 Type of Fuel: REGULAR  
 Container Construction Thickness: HEAVY  
 Leak Detection: None

**T110**  
**NE**  
**1/8-1/4**  
**0.233 mi.**  
**1229 ft.**

**HOUGHTON PRODUCE CO**  
**748 NORTH TEXAS ST**  
**FAIRFIELD, CA 94533**

**HIST UST** **S101623604**  
**CA FID UST** **N/A**

**Site 4 of 4 in cluster T**

**Relative:**  
**Higher**  
**Actual:**  
**14 ft.**

**HIST UST:**  
 Name: HOUGHTON PRODUCE CO  
 Address: 748 NORTH TEXAS ST  
 City,State,Zip: FAIRFIELD, CA 94533  
 File Number: 000212B9  
 URL: <http://geotracker.waterboards.ca.gov/ustpdfs/pdf/000212B9.pdf>  
 Region: Not reported  
 Facility ID: Not reported  
 Facility Type: Not reported  
 Other Type: Not reported  
 Contact Name: Not reported  
 Telephone: Not reported  
 Owner Name: Not reported  
 Owner Address: Not reported  
 Owner City,St,Zip: Not reported  
 Total Tanks: Not reported

Tank Num: Not reported  
 Container Num: Not reported  
 Year Installed: Not reported  
 Tank Capacity: Not reported  
 Tank Used for: Not reported  
 Type of Fuel: Not reported  
 Container Construction Thickness: Not reported  
 Leak Detection: Not reported

Tank Num: Not reported  
 Container Num: Not reported



Map ID  
Direction  
Distance  
Elevation

MAP FINDINGS

Site

Database(s)

EDR ID Number  
EPA ID Number

**HOUGHTON PRODUCE CO (Continued)**

**S101623604**

Year Installed: Not reported  
Tank Capacity: Not reported  
Tank Used for: Not reported  
Type of Fuel: Not reported  
Container Construction Thickness: Not reported  
Leak Detection: Not reported

[Click here for Geo Tracker PDF:](#)

**CA FID UST:**

Facility ID: 48000025  
Regulated By: UTKNI  
Regulated ID: Not reported  
Cortese Code: Not reported  
SIC Code: Not reported  
Facility Phone: Not reported  
Mail To: Not reported  
Mailing Address: 748 N TEXAS ST  
Mailing Address 2: Not reported  
Mailing City,St,Zip: FAIRFIELD 94533  
Contact: Not reported  
Contact Phone: Not reported  
DUNs Number: Not reported  
NPDES Number: Not reported  
EPA ID: Not reported  
Comments: Not reported  
Status: Inactive

**U111**  
**East**  
**1/8-1/4**  
**0.239 mi.**  
**1261 ft.**

**UPPER ECHELONS AUTO REPAIR**  
**96 RAILROAD AVE STE C**  
**SUISUN CITY, CA 94585**

**RCRA NonGen / NLR**

**1024824528**  
**CAL000348108**

**Site 1 of 4 in cluster U**

**Relative:**  
**Higher**  
**Actual:**  
**12 ft.**

RCRA NonGen / NLR:  
Date Form Received by Agency: 20091124  
Handler Name: UPPER ECHELONS AUTO REPAIR  
Handler Address: 96 RAILROAD AVE STE C  
Handler City,State,Zip: SUISUN CITY, CA 94585  
EPA ID: CAL000348108  
Contact Name: CHARLES PHILLIPS  
Contact Address: 5167 DUREN CIR  
Contact City,State,Zip: FAIRFIELD, CA 94533  
Contact Telephone: 707-421-2800  
Contact Fax: 707-437-3162  
Contact Email: UPPEECHELONS@ATT.NET  
Contact Title: Not reported  
EPA Region: 09  
Land Type: Not reported  
Federal Waste Generator Description: Not a generator, verified  
Non-Notifier: Not reported  
Biennial Report Cycle: Not reported  
Accessibility: Not reported  
Active Site Indicator: Handler Activities  
State District Owner: Not reported  
State District: Not reported  
Mailing Address: PO BOX 1055

Map ID  
 Direction  
 Distance  
 Elevation

MAP FINDINGS

Site

Database(s)

EDR ID Number  
 EPA ID Number

**UPPER ECHELONS AUTO REPAIR (Continued)**

**1024824528**

Mailing City,State,Zip:	SUISUN CITY, CA 94585-1055
Owner Name:	CHARLES D PHILLIPS SR,JAMES P BROWN
Owner Type:	Other
Operator Name:	CHARLES PHILLIPS
Operator Type:	Other
Short-Term Generator Activity:	No
Importer Activity:	No
Mixed Waste Generator:	No
Transporter Activity:	No
Transfer Facility Activity:	No
Recycler Activity with Storage:	No
Small Quantity On-Site Burner Exemption:	No
Smelting Melting and Refining Furnace Exemption:	No
Underground Injection Control:	No
Off-Site Waste Receipt:	No
Universal Waste Indicator:	Yes
Universal Waste Destination Facility:	Yes
Federal Universal Waste:	No
Active Site Fed-Reg Treatment Storage and Disposal Facility:	Not reported
Active Site Converter Treatment storage and Disposal Facility:	Not reported
Active Site State-Reg Treatment Storage and Disposal Facility:	Not reported
Active Site State-Reg Handler:	---
Federal Facility Indicator:	Not reported
Hazardous Secondary Material Indicator:	N
Sub-Part K Indicator:	Not reported
Commercial TSD Indicator:	No
Treatment Storage and Disposal Type:	Not reported
2018 GPRA Permit Baseline:	Not on the Baseline
2018 GPRA Renewals Baseline:	Not on the Baseline
Permit Renewals Workload Universe:	Not reported
Permit Workload Universe:	Not reported
Permit Progress Universe:	Not reported
Post-Closure Workload Universe:	Not reported
Closure Workload Universe:	Not reported
202 GPRA Corrective Action Baseline:	No
Corrective Action Workload Universe:	No
Subject to Corrective Action Universe:	No
Non-TSDFs Where RCRA CA has Been Imposed Universe:	No
TSDFs Potentially Subject to CA Under 3004 (u)/(v) Universe:	No
TSDFs Only Subject to CA under Discretionary Auth Universe:	No
Corrective Action Priority Ranking:	No NCAPS ranking
Environmental Control Indicator:	No
Institutional Control Indicator:	No
Human Exposure Controls Indicator:	N/A
Groundwater Controls Indicator:	N/A
Operating TSDF Universe:	Not reported
Full Enforcement Universe:	Not reported
Significant Non-Complier Universe:	No
Unaddressed Significant Non-Complier Universe:	No
Addressed Significant Non-Complier Universe:	No
Significant Non-Complier With a Compliance Schedule Universe:	No
Financial Assurance Required:	Not reported
Handler Date of Last Change:	20180905
Recognized Trader-Importer:	No
Recognized Trader-Exporter:	No
Importer of Spent Lead Acid Batteries:	No
Exporter of Spent Lead Acid Batteries:	No

Map ID  
Direction  
Distance  
Elevation

MAP FINDINGS

Site

Database(s)

EDR ID Number  
EPA ID Number

**UPPER ECHELONS AUTO REPAIR (Continued)**

**1024824528**

Recycler Activity Without Storage: No  
Manifest Broker: No  
Sub-Part P Indicator: No

Handler - Owner Operator:

Owner/Operator Indicator: Owner  
Owner/Operator Name: CHARLES D PHILLIPS SR,JAMES P BROWN  
Legal Status: Other  
Date Became Current: Not reported  
Date Ended Current: Not reported  
Owner/Operator Address: 5167 DUREN CIR  
Owner/Operator City,State,Zip: FAIRFIELD, CA 94533-0000  
Owner/Operator Telephone: 707-437-3162  
Owner/Operator Telephone Ext: Not reported  
Owner/Operator Fax: Not reported  
Owner/Operator Email: Not reported

Owner/Operator Indicator: Operator  
Owner/Operator Name: CHARLES PHILLIPS  
Legal Status: Other  
Date Became Current: Not reported  
Date Ended Current: Not reported  
Owner/Operator Address: 5167 DUREN CIR  
Owner/Operator City,State,Zip: FAIRFIELD, CA 94533  
Owner/Operator Telephone: 707-421-2800  
Owner/Operator Telephone Ext: Not reported  
Owner/Operator Fax: Not reported  
Owner/Operator Email: Not reported

Historic Generators:

Receive Date: 20091124  
Handler Name: UPPER ECHELONS AUTO REPAIR  
Federal Waste Generator Description: Not a generator, verified  
State District Owner: Not reported  
Large Quantity Handler of Universal Waste: No  
Recognized Trader Importer: No  
Recognized Trader Exporter: No  
Spent Lead Acid Battery Importer: No  
Spent Lead Acid Battery Exporter: No  
Current Record: Yes  
Non Storage Recycler Activity: Not reported  
Electronic Manifest Broker: Not reported

List of NAICS Codes and Descriptions:

NAICS Code: 811111  
NAICS Description: GENERAL AUTOMOTIVE REPAIR

Facility Has Received Notices of Violations:

Violations: No Violations Found

Evaluation Action Summary:

Evaluations: No Evaluations Found

MAP FINDINGS

Map ID  
 Direction  
 Distance  
 Elevation

Site

Database(s)

EDR ID Number  
 EPA ID Number

**U112**  
**East**  
**1/8-1/4**  
**0.239 mi.**  
**1261 ft.**

**SAENZ AUTO REPAIR**  
**96 RAILROAD AVE STE D**  
**SUISUN CITY, CA 94585**

**CERS HAZ WASTE**    **S124438042**  
**CERS**                    **N/A**

**Site 2 of 4 in cluster U**

**Relative:**  
**Higher**  
**Actual:**  
**12 ft.**

**CERS HAZ WASTE:**  
 Name: SAENZ AUTO REPAIR  
 Address: 96 RAILROAD AVE STE D  
 City,State,Zip: SUISUN CITY, CA 94585  
 Site ID: 521992  
 CERS ID: 10781575  
 CERS Description: Hazardous Waste Generator

**CERS:**  
 Name: SAENZ AUTO REPAIR  
 Address: 96 RAILROAD AVE STE D  
 City,State,Zip: SUISUN CITY, CA 94585  
 Site ID: 521992  
 CERS ID: 10781575  
 CERS Description: Chemical Storage Facilities

**Violations:**  
 Site ID: 521992  
 Site Name: Saenz Auto Repair  
 Violation Date: 01-23-2019  
 Citation: 22 CCR 12 66262.34(f) - California Code of Regulations, Title 22, Chapter 12, Section(s) 66262.34(f)  
 Violation Description: Failure to properly label hazardous waste accumulation containers and portable tanks with the following requirements: "Hazardous Waste", name and address of the generator, physical and chemical characteristics of the Hazardous Waste, and starting accumulation date.  
 Violation Notes: Returned to compliance on 01/23/2019.  
 Violation Division: Solano County Environmental Health  
 Violation Program: HW  
 Violation Source: CERS,

Site ID: 521992  
 Site Name: Saenz Auto Repair  
 Violation Date: 01-23-2019  
 Citation: HSC 6.95 25505(c) - California Health and Safety Code, Chapter 6.95, Section(s) 25505(c)  
 Violation Description: Failure to have a business plan readily available to personnel of the business or the unified program facility with responsibilities for emergency response or training.  
 Violation Notes: Not reported  
 Violation Division: Solano County Environmental Health  
 Violation Program: HMRRP  
 Violation Source: CERS,

Site ID: 521992  
 Site Name: Saenz Auto Repair  
 Violation Date: 01-23-2019  
 Citation: HSC 6.11 25404(e)(4) - California Health and Safety Code, Chapter 6.11, Section(s) 25404(e)(4)  
 Violation Description: Failure to report program data electronically.  
 Violation Notes: Not reported  
 Violation Division: Solano County Environmental Health

Map ID  
Direction  
Distance  
Elevation

MAP FINDINGS

Site

Database(s)

EDR ID Number  
EPA ID Number

**SAENZ AUTO REPAIR (Continued)**

**S124438042**

Violation Program: HW  
Violation Source: CERS,

Site ID: 521992  
Site Name: Saenz Auto Repair  
Violation Date: 01-23-2019  
Citation: HSC 6.95 25508(a)(1) - California Health and Safety Code, Chapter 6.95, Section(s) 25508(a)(1)  
Violation Description: Failure to complete and electronically submit a site map with all required content.  
Violation Notes: Not reported  
Violation Division: Solano County Environmental Health  
Violation Program: HMRRP  
Violation Source: CERS,

Site ID: 521992  
Site Name: Saenz Auto Repair  
Violation Date: 01-23-2019  
Citation: 22 CCR 12 66262.12 - California Code of Regulations, Title 22, Chapter 12, Section(s) 66262.12  
Violation Description: Failure to obtain an Identification Number prior to treating, storing, disposing of, transporting or offering for transportation any hazardous waste.  
Violation Notes: Not reported  
Violation Division: Solano County Environmental Health  
Violation Program: HW  
Violation Source: CERS,

Site ID: 521992  
Site Name: Saenz Auto Repair  
Violation Date: 01-23-2019  
Citation: HSC 6.95 25508(a)(1) - California Health and Safety Code, Chapter 6.95, Section(s) 25508(a)(1)  
Violation Description: Failure to complete and electronically submit hazardous material inventory information for all reportable hazardous materials on site at or above reportable quantities.  
Violation Notes: Not reported  
Violation Division: Solano County Environmental Health  
Violation Program: HMRRP  
Violation Source: CERS,

Site ID: 521992  
Site Name: Saenz Auto Repair  
Violation Date: 01-23-2019  
Citation: HSC 6.95 25507 - California Health and Safety Code, Chapter 6.95, Section(s) 25507  
Violation Description: Failure to adequately establish and implement a business plan when storing/handling a hazardous material at or above reportable quantities.  
Violation Notes: Not reported  
Violation Division: Solano County Environmental Health  
Violation Program: HMRRP  
Violation Source: CERS,

Site ID: 521992  
Site Name: Saenz Auto Repair  
Violation Date: 01-23-2019

Map ID  
Direction  
Distance  
Elevation

MAP FINDINGS

Site

Database(s)

EDR ID Number  
EPA ID Number

**SAENZ AUTO REPAIR (Continued)**

**S124438042**

Citation: HSC 6.95 25508(a)(1) - California Health and Safety Code, Chapter 6.95, Section(s) 25508(a)(1)  
Violation Description: Failure to complete and electronically submit the Business Activities Page and/or Business Owner Operator Identification Page.  
Violation Notes: Not reported  
Violation Division: Solano County Environmental Health  
Violation Program: HMRRP  
Violation Source: CERS,

Site ID: 521992  
Site Name: Saenz Auto Repair  
Violation Date: 01-23-2019  
Citation: 40 CFR 1 262.34(d)(5)(ii) - U.S. Code of Federal Regulations, Title 40, Chapter 1, Section(s) 262.34(d)(5)(ii)  
Violation Description: Failure to post the following information next to the telephone: (A) The name and telephone number of the emergency coordinator; (B) Location of fire extinguishers and spill control material, and, if present, fire alarm; and (C) The telephone number of the fire department, unless the facility has a direct alarm.  
Violation Notes: Not reported  
Violation Division: Solano County Environmental Health  
Violation Program: HW  
Violation Source: CERS,

Site ID: 521992  
Site Name: Saenz Auto Repair  
Violation Date: 01-23-2019  
Citation: HSC 6.95 25508(a)(1) - California Health and Safety Code, Chapter 6.95, Section(s) 25508(a)(1)  
Violation Description: Failure to establish and electronically submit an adequate emergency response plan and procedures for a release or threatened release of a hazardous material.  
Violation Notes: Not reported  
Violation Division: Solano County Environmental Health  
Violation Program: HMRRP  
Violation Source: CERS,

Evaluation:  
Eval General Type: Compliance Evaluation Inspection  
Eval Date: 01-23-2019  
Violations Found: Yes  
Eval Type: Routine done by local agency  
Eval Notes: Not reported  
Eval Division: Solano County Environmental Health  
Eval Program: HMRRP  
Eval Source: CERS,

Eval General Type: Compliance Evaluation Inspection  
Eval Date: 01-23-2019  
Violations Found: Yes  
Eval Type: Routine done by local agency  
Eval Notes: Not reported  
Eval Division: Solano County Environmental Health  
Eval Program: HW  
Eval Source: CERS,

Map ID  
Direction  
Distance  
Elevation

MAP FINDINGS

Site

Database(s)

EDR ID Number  
EPA ID Number

**SAENZ AUTO REPAIR (Continued)**

**S124438042**

Enforcement Action:

Site ID: 521992  
Site Name: Saenz Auto Repair  
Site Address: 96 RAILROAD AVE STE D  
Site City: SUISUN CITY  
Site Zip: 94585  
Enf Action Date: 04-22-2019  
Enf Action Type: Notice of Violation (Unified Program)  
Enf Action Description: Notice of Violation Issued by the Inspector at the Time of Inspection  
Enf Action Notes: CERS submittal violation notice sent.  
Enf Action Division: Solano County Environmental Health  
Enf Action Program: HMRRP  
Enf Action Source: CERS,

Affiliation:

Affiliation Type Desc: Identification Signer  
Entity Name: Andy Dye  
Entity Title: Regulator  
Affiliation Address: Not reported  
Affiliation City: Not reported  
Affiliation State: Not reported  
Affiliation Country: Not reported  
Affiliation Zip: Not reported  
Affiliation Phone: ,

Affiliation Type Desc: Legal Owner  
Entity Name: Saenz Auto Repair  
Entity Title: Not reported  
Affiliation Address: 96 Railroad Ave Ste D  
Affiliation City: Suisun City  
Affiliation State: CA  
Affiliation Country: United States  
Affiliation Zip: 94585  
Affiliation Phone: (707) 416-7889,

Affiliation Type Desc: Parent Corporation  
Entity Name: Saenz Auto Repair  
Entity Title: Not reported  
Affiliation Address: Not reported  
Affiliation City: Not reported  
Affiliation State: Not reported  
Affiliation Country: Not reported  
Affiliation Zip: Not reported  
Affiliation Phone: ,

Affiliation Type Desc: CUPA District  
Entity Name: Solano County Env Health  
Entity Title: Not reported  
Affiliation Address: 675 Texas Street, Suite 5500  
Affiliation City: Fairfield  
Affiliation State: CA  
Affiliation Country: Not reported  
Affiliation Zip: 94533  
Affiliation Phone: (707) 784-6765,

Affiliation Type Desc: Document Preparer

Map ID  
Direction  
Distance  
Elevation

MAP FINDINGS

Site

Database(s)

EDR ID Number  
EPA ID Number

**SAENZ AUTO REPAIR (Continued)**

**S124438042**

Entity Name: Andy Dye  
Entity Title: Not reported  
Affiliation Address: Not reported  
Affiliation City: Not reported  
Affiliation State: Not reported  
Affiliation Country: Not reported  
Affiliation Zip: Not reported  
Affiliation Phone: ,

Affiliation Type Desc: Environmental Contact  
Entity Name: Saenz Auto Repair  
Entity Title: Not reported  
Affiliation Address: 96 Railroad Ave Ste D  
Affiliation City: Suisun City  
Affiliation State: CA  
Affiliation Country: Not reported  
Affiliation Zip: 94585  
Affiliation Phone: ,

Affiliation Type Desc: Operator  
Entity Name: Saenz Auto Repair  
Entity Title: Not reported  
Affiliation Address: Not reported  
Affiliation City: Not reported  
Affiliation State: Not reported  
Affiliation Country: Not reported  
Affiliation Zip: Not reported  
Affiliation Phone: (707) 416-7889,

Affiliation Type Desc: Facility Mailing Address  
Entity Name: Mailing Address  
Entity Title: Not reported  
Affiliation Address: 96 Railroad Ave Ste D  
Affiliation City: Suisun City  
Affiliation State: CA  
Affiliation Country: Not reported  
Affiliation Zip: 94585  
Affiliation Phone: ,

**U113**  
**East**  
**1/8-1/4**  
**0.239 mi.**  
**1261 ft.**

**UPPER ECHELONS**  
**96 RAILROAD AVE, SUITE C**  
**SUISUN CITY, CA 94585**  
**Site 3 of 4 in cluster U**

**CERS HAZ WASTE**  
**CERS**

**S121792103**  
**N/A**

**Relative:**  
**Higher**  
**Actual:**  
**12 ft.**

CERS HAZ WASTE:  
Name: UPPER ECHELONS  
Address: 96 RAILROAD AVE, SUITE C  
City,State,Zip: SUISUN CITY, CA 94585  
Site ID: 79248  
CERS ID: 10165649  
CERS Description: Hazardous Waste Generator

CERS:  
Name: UPPER ECHELONS  
Address: 96 RAILROAD AVE, SUITE C



Map ID  
Direction  
Distance  
Elevation

MAP FINDINGS

Site

Database(s)

EDR ID Number  
EPA ID Number

**UPPER ECHELONS (Continued)**

**S121792103**

City,State,Zip: SUISUN CITY, CA 94585  
Site ID: 79248  
CERS ID: 10165649  
CERS Description: Chemical Storage Facilities

Violations:

Site ID: 79248  
Site Name: UPPER ECHELONS  
Violation Date: 01-26-2015  
Citation: HSC 6.95 25508(d) - California Health and Safety Code, Chapter 6.95, Section(s) 25508(d)  
Violation Description: Failure to complete and/or electronically submit a business plan when storing/handling a hazardous material at or above reportable quantities.  
Violation Notes: Returned to compliance on 01/26/2015.  
Violation Division: Solano County Environmental Health  
Violation Program: HMRRP  
Violation Source: CERS,

Site ID: 79248  
Site Name: UPPER ECHELONS  
Violation Date: 01-26-2015  
Citation: 40 CFR 1 265.174 - U.S. Code of Federal Regulations, Title 40, Chapter 1, Section(s) 265.174  
Violation Description: Failure to inspect hazardous waste storage areas at least weekly.  
Violation Notes: Returned to compliance on 02/05/2015. Received initial weekly hazardous waste storage area report.  
Violation Division: Solano County Environmental Health  
Violation Program: HW  
Violation Source: CERS,

Site ID: 79248  
Site Name: UPPER ECHELONS  
Violation Date: 01-26-2015  
Citation: HSC 6.95 25508(a)(1) - California Health and Safety Code, Chapter 6.95, Section(s) 25508(a)(1)  
Violation Description: Failure to complete and electronically submit a site map with all required content.  
Violation Notes: Returned to compliance on 01/26/2015.  
Violation Division: Solano County Environmental Health  
Violation Program: HMRRP  
Violation Source: CERS,

Site ID: 79248  
Site Name: UPPER ECHELONS  
Violation Date: 01-26-2015  
Citation: 22 CCR 12 66262.40(a) - California Code of Regulations, Title 22, Chapter 12, Section(s) 66262.40(a)  
Violation Description: Failure to maintain uniform hazardous waste manifest, consolidated manifest, or bills of lading copies for three years.  
Violation Notes: Returned to compliance on 02/05/2015. Received 2 manifest from Femouw. According to Mr. Brown, must recent ones are with bookkeeper for tax purposes.  
Violation Division: Solano County Environmental Health  
Violation Program: HW  
Violation Source: CERS,

Site ID: 79248

Map ID  
Direction  
Distance  
Elevation

MAP FINDINGS

Site

Database(s)

EDR ID Number  
EPA ID Number

UPPER ECHELONS (Continued)

S121792103

Site Name: UPPER ECHELONS  
Violation Date: 01-26-2015  
Citation: HSC 6.95 25508(a)(1) - California Health and Safety Code, Chapter 6.95, Section(s) 25508(a)(1)  
Violation Description: Failure to establish and electronically submit an adequate emergency response plan and procedures for a release or threatened release of a hazardous material.  
Violation Notes: Returned to compliance on 01/26/2015.  
Violation Division: Solano County Environmental Health  
Violation Program: HMRRP  
Violation Source: CERS,

Evaluation:  
Eval General Type: Compliance Evaluation Inspection  
Eval Date: 01-26-2015  
Violations Found: Yes  
Eval Type: Routine done by local agency  
Eval Notes: Not reported  
Eval Division: Solano County Environmental Health  
Eval Program: HW  
Eval Source: CERS,

Eval General Type: Compliance Evaluation Inspection  
Eval Date: 01-26-2015  
Violations Found: Yes  
Eval Type: Routine done by local agency  
Eval Notes: Not reported  
Eval Division: Solano County Environmental Health  
Eval Program: HMRRP  
Eval Source: CERS,

Affiliation:  
Affiliation Type Desc: CUPA District  
Entity Name: Solano County Env Health  
Entity Title: Not reported  
Affiliation Address: 675 Texas Street, Suite 5500  
Affiliation City: Fairfield  
Affiliation State: CA  
Affiliation Country: Not reported  
Affiliation Zip: 94533  
Affiliation Phone: (707) 784-6765,

Affiliation Type Desc: Document Preparer  
Entity Name: CHARLES PHILLIPS  
Entity Title: Not reported  
Affiliation Address: Not reported  
Affiliation City: Not reported  
Affiliation State: Not reported  
Affiliation Country: Not reported  
Affiliation Zip: Not reported  
Affiliation Phone: ,

Affiliation Type Desc: Operator  
Entity Name: CHARLES PHILLIPS  
Entity Title: Not reported  
Affiliation Address: Not reported

Map ID  
Direction  
Distance  
Elevation

MAP FINDINGS

Site

Database(s)

EDR ID Number  
EPA ID Number

UPPER ECHELONS (Continued)

S121792103

Affiliation City: Not reported  
Affiliation State: Not reported  
Affiliation Country: Not reported  
Affiliation Zip: Not reported  
Affiliation Phone: (707) 421-2800,

Affiliation Type Desc: Environmental Contact  
Entity Name: CHARLES PHILLIPS  
Entity Title: Not reported  
Affiliation Address: PO BOX 1055  
Affiliation City: SUISUN CITY  
Affiliation State: CA  
Affiliation Country: Not reported  
Affiliation Zip: 94585  
Affiliation Phone: ,

Affiliation Type Desc: Facility Mailing Address  
Entity Name: Mailing Address  
Entity Title: Not reported  
Affiliation Address: P.O. BOX 1055  
Affiliation City: SUISUN CITY  
Affiliation State: CA  
Affiliation Country: Not reported  
Affiliation Zip: 94585  
Affiliation Phone: ,

Affiliation Type Desc: Identification Signer  
Entity Name: CHARLES PHILLIPS  
Entity Title: CO- OWNER  
Affiliation Address: Not reported  
Affiliation City: Not reported  
Affiliation State: Not reported  
Affiliation Country: Not reported  
Affiliation Zip: Not reported  
Affiliation Phone: ,

Affiliation Type Desc: Legal Owner  
Entity Name: CHARLES PHILLIPS  
Entity Title: Not reported  
Affiliation Address: 96 RAILROAD AVE  
Affiliation City: SUISUN CITY  
Affiliation State: CA  
Affiliation Country: United States  
Affiliation Zip: 94585  
Affiliation Phone: (707) 421-2800,

Affiliation Type Desc: Parent Corporation  
Entity Name: UPPER ECHELONS  
Entity Title: Not reported  
Affiliation Address: Not reported  
Affiliation City: Not reported  
Affiliation State: Not reported  
Affiliation Country: Not reported  
Affiliation Zip: Not reported  
Affiliation Phone: ,

MAP FINDINGS

Map ID  
Direction  
Distance  
Elevation

Site

Database(s)

EDR ID Number  
EPA ID Number

**U114**      **MORGA'S AUTO REPAIR**  
**East**      **96 RAILROAD AVE STE G**  
**1/8-1/4**      **SUISUN CITY, CA 94585**

**CERS HAZ WASTE**      **S121743634**  
**CERS**      **N/A**

**0.239 mi.**  
**1261 ft.**      **Site 4 of 4 in cluster U**

**Relative:**  
**Higher**

CERS HAZ WASTE:

**Actual:**  
**12 ft.**

Name: MORGA'S AUTO REPAIR  
Address: 96 RAILROAD AVE STE G  
City,State,Zip: SUISUN CITY, CA 94585  
Site ID: 136345  
CERS ID: 10411579  
CERS Description: Hazardous Waste Generator

CERS:

Name: MORGA'S AUTO REPAIR  
Address: 96 RAILROAD AVE STE G  
City,State,Zip: SUISUN CITY, CA 94585  
Site ID: 136345  
CERS ID: 10411579  
CERS Description: Chemical Storage Facilities

Violations:

Site ID: 136345  
Site Name: Morga's Auto Repair  
Violation Date: 01-14-2015  
Citation: HSC 6.95 25508(a)(1) - California Health and Safety Code, Chapter 6.95, Section(s) 25508(a)(1)  
Violation Description: Failure to establish and electronically submit an adequate training program in safety procedures in the event of a release or threatened release of a hazardous material.  
Violation Notes: Returned to compliance on 03/03/2015. Observed emergency/spill response training on-site. Reminded Mr. Guadalupe to continue training annually. - TC  
Violation Division: Solano County Environmental Health  
Violation Program: HMRRP  
Violation Source: CERS,  
  
Site ID: 136345  
Site Name: Morga's Auto Repair  
Violation Date: 01-14-2015  
Citation: HSC 6.95 25508(d) - California Health and Safety Code, Chapter 6.95, Section(s) 25508(d)  
Violation Description: Failure to complete and/or electronically submit a business plan when storing/handling a hazardous material at or above reportable quantities.  
Violation Notes: Returned to compliance on 03/06/2015.  
Violation Division: Solano County Environmental Health  
Violation Program: HMRRP  
Violation Source: CERS,  
  
Site ID: 136345  
Site Name: Morga's Auto Repair  
Violation Date: 01-14-2015  
Citation: HSC 6.95 25508(a)(1) - California Health and Safety Code, Chapter 6.95, Section(s) 25508(a)(1)  
Violation Description: Failure to complete and electronically submit a site map with all required content.  
Violation Notes: Returned to compliance on 03/06/2015.

Map ID  
Direction  
Distance  
Elevation

MAP FINDINGS

Site

Database(s)

EDR ID Number  
EPA ID Number

**MORGA'S AUTO REPAIR (Continued)**

**S121743634**

Violation Division: Solano County Environmental Health  
Violation Program: HMRRP  
Violation Source: CERS,

Evaluation:

Eval General Type: Compliance Evaluation Inspection  
Eval Date: 01-14-2015  
Violations Found: Yes  
Eval Type: Routine done by local agency  
Eval Notes: Not reported  
Eval Division: Solano County Environmental Health  
Eval Program: HMRRP  
Eval Source: CERS,

Eval General Type: Compliance Evaluation Inspection  
Eval Date: 01-14-2015  
Violations Found: No  
Eval Type: Routine done by local agency  
Eval Notes: Not reported  
Eval Division: Solano County Environmental Health  
Eval Program: HW  
Eval Source: CERS,

Affiliation:

Affiliation Type Desc: Identification Signer  
Entity Name: Guadalupe Morga  
Entity Title: Owner  
Affiliation Address: Not reported  
Affiliation City: Not reported  
Affiliation State: Not reported  
Affiliation Country: Not reported  
Affiliation Zip: Not reported  
Affiliation Phone: ,

Affiliation Type Desc: Legal Owner  
Entity Name: Guadalupe Morga/Rafael Morga  
Entity Title: Not reported  
Affiliation Address: 96 Railroad Ave Ste G  
Affiliation City: Suisun City  
Affiliation State: CA  
Affiliation Country: United States  
Affiliation Zip: 94585  
Affiliation Phone: (707) 249-9953,

Affiliation Type Desc: Operator  
Entity Name: Guadalupe Morga  
Entity Title: Not reported  
Affiliation Address: Not reported  
Affiliation City: Not reported  
Affiliation State: Not reported  
Affiliation Country: Not reported  
Affiliation Zip: Not reported  
Affiliation Phone: (707) 249-9953,

Affiliation Type Desc: Document Preparer  
Entity Name: Guadalupe Morga

Map ID  
Direction  
Distance  
Elevation

MAP FINDINGS

Site

Database(s)

EDR ID Number  
EPA ID Number

**MORGA'S AUTO REPAIR (Continued)**

**S121743634**

Entity Title: Not reported  
Affiliation Address: Not reported  
Affiliation City: Not reported  
Affiliation State: Not reported  
Affiliation Country: Not reported  
Affiliation Zip: Not reported  
Affiliation Phone: ,

Affiliation Type Desc: Environmental Contact  
Entity Name: Guadalupe Morga  
Entity Title: Not reported  
Affiliation Address: 96 Railroad Ave Ste G  
Affiliation City: Suisun City  
Affiliation State: CA  
Affiliation Country: Not reported  
Affiliation Zip: 94585  
Affiliation Phone: ,

Affiliation Type Desc: Facility Mailing Address  
Entity Name: Mailing Address  
Entity Title: Not reported  
Affiliation Address: 96 Railroad Ave Ste G  
Affiliation City: Suisun City  
Affiliation State: CA  
Affiliation Country: Not reported  
Affiliation Zip: 94585  
Affiliation Phone: ,

Affiliation Type Desc: Parent Corporation  
Entity Name: Morga's Auto Repair  
Entity Title: Not reported  
Affiliation Address: Not reported  
Affiliation City: Not reported  
Affiliation State: Not reported  
Affiliation Country: Not reported  
Affiliation Zip: Not reported  
Affiliation Phone: ,

Affiliation Type Desc: CUPA District  
Entity Name: Solano County Env Health  
Entity Title: Not reported  
Affiliation Address: 675 Texas Street, Suite 5500  
Affiliation City: Fairfield  
Affiliation State: CA  
Affiliation Country: Not reported  
Affiliation Zip: 94533  
Affiliation Phone: (707) 784-6765,

Map ID  
Direction  
Distance  
Elevation

MAP FINDINGS

Site

Database(s)

EDR ID Number  
EPA ID Number

V115  
WSW  
1/8-1/4  
0.240 mi.  
1266 ft.

**SUISUN FIRE PROTECTION**  
**445 JACKSON ST**  
**FAIRFIELD, CA 94533**

**UST** **U003641372**  
**SWEEPS UST** **N/A**

**Site 1 of 4 in cluster V**

**Relative:**  
**Higher**

SOLANO CO. UST:

**Actual:**  
**12 ft.**

Name: SUISUN FIRE PROTECTION  
Address: 445 JACKSON ST  
City,State,Zip: FAIRFIELD, CA 94533  
Facility Id: 30078  
Facility Status: Inactive  
Decode for Facility Status: Closed  
Facility Phone: 707-425-3605  
  
Inventory Number: 1  
Inventory Type: Underground Storage Tank (1)  
Inventory Description: Not reported  
Permit Expire/Last Service: Not reported  
Last Service Date: Not reported  
District: SUP-DIST NO 3030  
Inspector: Dye, Andy

SWEEPS UST:

Name: SUISUN FIRE PROTECTION  
Address: 445 JACKSON ST  
City: FAIRFIELD  
Status: Not reported  
Comp Number: 30078  
Number: Not reported  
Board Of Equalization: Not reported  
Referral Date: Not reported  
Action Date: Not reported  
Created Date: Not reported  
Owner Tank Id: Not reported  
SWRCB Tank Id: 48-000-030078-000001  
Tank Status: Not reported  
Capacity: 500  
Active Date: Not reported  
Tank Use: M.V. FUEL  
STG: PRODUCT  
Content: PRM UNLEADED  
Number Of Tanks: 1

V116  
WSW  
1/8-1/4  
0.240 mi.  
1266 ft.

**SUISUN FIRE PROTECTION**  
**445 JACKSON ST**  
**FAIRFIELD, CA 94533**

**CA FID UST** **S101623616**  
**N/A**

**Site 2 of 4 in cluster V**

**Relative:**  
**Higher**

CA FID UST:

**Actual:**  
**12 ft.**

Facility ID: 48000176  
Regulated By: UTNKI  
Regulated ID: 00055093  
Cortese Code: Not reported  
SIC Code: Not reported  
Facility Phone: 7074253605  
Mail To: Not reported  
Mailing Address: 445 JACKSON ST

Map ID  
Direction  
Distance  
Elevation

MAP FINDINGS

Site

Database(s)

EDR ID Number  
EPA ID Number

**SUISUN FIRE PROTECTION (Continued)**

**S101623616**

Mailing Address 2: Not reported  
Mailing City,St,Zip: FAIRFIELD 94533  
Contact: Not reported  
Contact Phone: Not reported  
DUNs Number: Not reported  
NPDES Number: Not reported  
EPA ID: Not reported  
Comments: Not reported  
Status: Inactive

**V117**  
**WSW**  
**1/8-1/4**  
**0.240 mi.**  
**1266 ft.**

**SUISUN FIRE DISTRICT**  
**445 JACKSON ST**  
**FAIRFIELD, CA 94533**  
**Site 3 of 4 in cluster V**

**LUST** **S104493292**  
**Cortese** **N/A**  
**HIST CORTESE**  
**CERS**

**Relative:**  
**Higher**  
**Actual:**  
**12 ft.**

**SOLANO CO. LUST:**  
Name: SUISUN FIRE PROTECTION  
Address: 445 JACKSON ST  
City,State,Zip: FAIRFIELD, CA 94533  
Region: SOLANO  
Facility ID: 30078  
Facility Status: I  
Facility Status Desc: Inactive  
Facility Phone: 707-425-3605  
Program: 29S  
Inventory Number: 1  
Inventory Type: LOP - Closed Site (128)  
Inventory Description: Not reported  
Last service/permit exp: REVIEW REPORTS / POST REM MONIT  
Last service date: 07/25/1997  
District: SUP-DIST NO 3036  
Inspector: Bernardo, Josuwa  
Call Back: Not reported

**LUST:**  
Name: SUISUN FIRE DISTRICT  
Address: 445 JACKSON ST  
City,State,Zip: FAIRFIELD, CA 94533  
Lead Agency: SOLANO COUNTY LOP  
Case Type: LUST Cleanup Site  
Geo Track: [http://geotracker.waterboards.ca.gov/profile\\_report.asp?global\\_id=T0609500189](http://geotracker.waterboards.ca.gov/profile_report.asp?global_id=T0609500189)  
Global Id: T0609500189  
Latitude: 38.246781  
Longitude: -122.044869  
Status: Completed - Case Closed  
Status Date: 09/27/1996  
Case Worker: Not reported  
RB Case Number: 48-0202  
Local Agency: SOLANO COUNTY  
File Location: Not reported  
Local Case Number: 30078  
Potential Media Affect: Other Groundwater (uses other than drinking water)  
Potential Contaminants of Concern: Gasoline  
Site History: Not reported

**LUST:**  
Global Id: T0609500189



Map ID  
Direction  
Distance  
Elevation

MAP FINDINGS

Site

Database(s)

EDR ID Number  
EPA ID Number

**SUISUN FIRE DISTRICT (Continued)**

**S104493292**

Contact Type: Local Agency Caseworker  
Contact Name: SOLANO COUNTY  
Organization Name: SOLANO COUNTY  
Address: 675 TEXAS STREET, SUITE 2500  
City: FAIRFIELD  
Email: Not reported  
Phone Number: Not reported

**LUST:**

Global Id: T0609500189  
Action Type: Other  
Date: 09/17/1992  
Action: Leak Stopped

Global Id: T0609500189  
Action Type: Other  
Date: 09/17/1992  
Action: Leak Discovery

Global Id: T0609500189  
Action Type: Other  
Date: 09/17/1992  
Action: Leak Reported

**LUST:**

Global Id: T0609500189  
Status: Open - Case Begin Date  
Status Date: 09/17/1992

Global Id: T0609500189  
Status: Completed - Case Closed  
Status Date: 09/27/1996

**LUST REG 2:**

Region: 2  
Facility Id: 48-0202  
Facility Status: Case Closed  
Case Number: 30078  
How Discovered: Tank Closure  
Leak Cause: Structure Failure  
Leak Source: Tank  
Date Leak Confirmed: Not reported  
Oversight Program: LUST  
Prelim. Site Assessment Workplan Submitted: Not reported  
Preliminary Site Assessment Began: Not reported  
Pollution Characterization Began: Not reported  
Pollution Remediation Plan Submitted: Not reported  
Date Remediation Action Underway: Not reported  
Date Post Remedial Action Monitoring Began: Not reported

**CORTESE:**

Name: SUISUN FIRE DISTRICT  
Address: 445 JACKSON ST  
City,State,Zip: FAIRFIELD, CA 94533

Map ID  
Direction  
Distance  
Elevation

MAP FINDINGS

Site

Database(s)

EDR ID Number  
EPA ID Number

**SUISUN FIRE DISTRICT (Continued)**

**S104493292**

Region: CORTESE  
Envirostor Id: Not reported  
Global ID: T0609500189  
Site/Facility Type: LUST CLEANUP SITE  
Cleanup Status: COMPLETED - CASE CLOSED  
Status Date: Not reported  
Site Code: Not reported  
Latitude: Not reported  
Longitude: Not reported  
Owner: Not reported  
Enf Type: Not reported  
Swat R: Not reported  
Flag: active  
Order No: Not reported  
Waste Discharge System No: Not reported  
Effective Date: Not reported  
Region 2: Not reported  
WID Id: Not reported  
Solid Waste Id No: Not reported  
Waste Management Uit Name: Not reported  
File Name: Active Open

**HIST CORTESE:**

edr\_fname: SUISUN FIRE DISTRICT  
edr\_fadd1: 445 JACKSON  
City,State,Zip: FAIRFIELD, CA 94533  
Region: CORTESE  
Facility County Code: 48  
Reg By: LTNKA  
Reg Id: 48-0202

**CERS:**

Name: SUISUN FIRE DISTRICT  
Address: 445 JACKSON ST  
City,State,Zip: FAIRFIELD, CA 94533  
Site ID: 232259  
CERS ID: T0609500189  
CERS Description: Leaking Underground Storage Tank Cleanup Site

**Affiliation:**

Affiliation Type Desc: Local Agency Caseworker  
Entity Name: SOLANO COUNTY - SOLANO COUNTY  
Entity Title: Not reported  
Affiliation Address: 675 TEXAS STREET, SUITE 2500  
Affiliation City: FAIRFIELD  
Affiliation State: CA  
Affiliation Country: Not reported  
Affiliation Zip: Not reported  
Affiliation Phone: ,

Map ID  
 Direction  
 Distance  
 Elevation

MAP FINDINGS

Site

Database(s)

EDR ID Number  
 EPA ID Number

**V118**      **SUISUN FIRE PROTECTION**  
**WSW**      **445 JACKSON ST**  
**1/8-1/4**    **FAIRFIELD, CA 94533**  
**0.240 mi.**  
**1266 ft.**    **Site 4 of 4 in cluster V**

**HIST UST**    **U001596804**  
**N/A**

**Relative:**  
**Higher**  
**Actual:**  
**12 ft.**

**HIST UST:**  
 Name:                                    SUISUN FIRE PROTECTION  
 Address:                                445 JACKSON ST  
 City,State,Zip:                        FAIRFIELD, CA 94533  
 File Number:                            000213CF  
 URL:                                      http://geotracker.waterboards.ca.gov/ustpdfs/pdf/000213CF.pdf  
 Region:                                    STATE  
 Facility ID:                                00000055093  
 Facility Type:                            Other  
 Other Type:                              FIRE DISTRICT  
 Contact Name:                           Not reported  
 Telephone:                               7074253605  
 Owner Name:                             SUISUN FIRE DISTRICT  
 Owner Address:                         445 JACKSON ST.  
 Owner City,St,Zip:                    FAIRFIELD, CA 94533  
 Total Tanks:                            0001

Tank Num:                                001  
 Container Num:                         #1  
 Year Installed:                         1965  
 Tank Capacity:                         00001000  
 Tank Used for:                         PRODUCT  
 Type of Fuel:                            UNLEADED  
 Container Construction Thickness:   Not reported  
 Leak Detection:                         None

[Click here for Geo Tracker PDF:](#)

**S119**      **FAIRFIELD CLEANERS**  
**WNW**      **625 JACKSON ST**  
**1/8-1/4**    **FAIRFIELD, CA 94533**  
**0.240 mi.**  
**1268 ft.**    **Site 3 of 3 in cluster S**

**RCRA-SQG**    **1000357113**  
**LUST**         **CAD981642564**  
**CPS-SLIC**  
**FINDS**  
**ECHO**  
**DRYCLEANERS**  
**EMI**  
**ENF**  
**HAZNET**  
**CERS**  
**HWTS**

**Relative:**  
**Higher**  
**Actual:**  
**16 ft.**

**RCRA-SQG:**  
 Date Form Received by Agency:      19960901  
 Handler Name:                            FAIRFIELD CLEANERS  
 Handler Address:                         625 JACKSON ST  
 Handler City,State,Zip:                FAIRFIELD, CA 94533  
 EPA ID:                                     CAD981642564  
 Contact Name:                             Not reported  
 Contact Address:                         Not reported  
 Contact City,State,Zip:                Not reported  
 Contact Telephone:                      Not reported  
 Contact Fax:                                Not reported  
 Contact Email:                            Not reported  
 Contact Title:                              Not reported  
 EPA Region:                                09

Map ID  
Direction  
Distance  
Elevation

MAP FINDINGS

Site

Database(s)

EDR ID Number  
EPA ID Number

**FAIRFIELD CLEANERS (Continued)**

**1000357113**

Land Type:	Not reported
Federal Waste Generator Description:	Small Quantity Generator
Non-Notifier:	Not reported
Biennial Report Cycle:	Not reported
Accessibility:	Not reported
Active Site Indicator:	Handler Activities
State District Owner:	CA
State District:	2
Mailing Address:	625 JACKSON ST
Mailing City, State, Zip:	FAIRFIELD, CA 94533
Owner Name:	Not reported
Owner Type:	Not reported
Operator Name:	NOT REQUIRED
Operator Type:	Private
Short-Term Generator Activity:	No
Importer Activity:	No
Mixed Waste Generator:	No
Transporter Activity:	No
Transfer Facility Activity:	No
Recycler Activity with Storage:	No
Small Quantity On-Site Burner Exemption:	No
Smelting Melting and Refining Furnace Exemption:	No
Underground Injection Control:	No
Off-Site Waste Receipt:	No
Universal Waste Indicator:	No
Universal Waste Destination Facility:	No
Federal Universal Waste:	No
Active Site Fed-Reg Treatment Storage and Disposal Facility:	Not reported
Active Site Converter Treatment storage and Disposal Facility:	Not reported
Active Site State-Reg Treatment Storage and Disposal Facility:	Not reported
Active Site State-Reg Handler:	---
Federal Facility Indicator:	Not reported
Hazardous Secondary Material Indicator:	NN
Sub-Part K Indicator:	Not reported
Commercial TSD Indicator:	No
Treatment Storage and Disposal Type:	Not reported
2018 GPRA Permit Baseline:	Not on the Baseline
2018 GPRA Renewals Baseline:	Not on the Baseline
Permit Renewals Workload Universe:	Not reported
Permit Workload Universe:	Not reported
Permit Progress Universe:	Not reported
Post-Closure Workload Universe:	Not reported
Closure Workload Universe:	Not reported
202 GPRA Corrective Action Baseline:	No
Corrective Action Workload Universe:	No
Subject to Corrective Action Universe:	No
Non-TSDs Where RCRA CA has Been Imposed Universe:	No
TSDs Potentially Subject to CA Under 3004 (u)/(v) Universe:	No
TSDs Only Subject to CA under Discretionary Auth Universe:	No
Corrective Action Priority Ranking:	No NCAPS ranking
Environmental Control Indicator:	No
Institutional Control Indicator:	No
Human Exposure Controls Indicator:	N/A
Groundwater Controls Indicator:	N/A
Operating TSD Universe:	Not reported
Full Enforcement Universe:	Not reported
Significant Non-Complier Universe:	No

Map ID  
 Direction  
 Distance  
 Elevation

MAP FINDINGS

Site

Database(s)

EDR ID Number  
 EPA ID Number

**FAIRFIELD CLEANERS (Continued)**

**1000357113**

Unaddressed Significant Non-Complier Universe: No  
 Addressed Significant Non-Complier Universe: No  
 Significant Non-Complier With a Compliance Schedule Universe: No  
 Financial Assurance Required: Not reported  
 Handler Date of Last Change: 20020627  
 Recognized Trader-Importer: No  
 Recognized Trader-Exporter: No  
 Importer of Spent Lead Acid Batteries: No  
 Exporter of Spent Lead Acid Batteries: No  
 Recycler Activity Without Storage: Not reported  
 Manifest Broker: Not reported  
 Sub-Part P Indicator: No

Handler - Owner Operator:

Owner/Operator Indicator: Operator  
 Owner/Operator Name: NOT REQUIRED  
 Legal Status: Private  
 Date Became Current: Not reported  
 Date Ended Current: Not reported  
 Owner/Operator Address: NOT REQUIRED  
 Owner/Operator City,State,Zip: NOT REQUIRED, ME 99999  
 Owner/Operator Telephone: 415-555-1212  
 Owner/Operator Telephone Ext: Not reported  
 Owner/Operator Fax: Not reported  
 Owner/Operator Email: Not reported

Owner/Operator Indicator: Owner  
 Owner/Operator Name: JEWEL HIRSCH  
 Legal Status: Private  
 Date Became Current: Not reported  
 Date Ended Current: Not reported  
 Owner/Operator Address: NOT REQUIRED  
 Owner/Operator City,State,Zip: NOT REQUIRED, ME 99999  
 Owner/Operator Telephone: 415-555-1212  
 Owner/Operator Telephone Ext: Not reported  
 Owner/Operator Fax: Not reported  
 Owner/Operator Email: Not reported

Historic Generators:

Receive Date: 19960901  
 Handler Name: FAIRFIELD CLEANERS  
 Federal Waste Generator Description: Small Quantity Generator  
 State District Owner: CA  
 Large Quantity Handler of Universal Waste: No  
 Recognized Trader Importer: No  
 Recognized Trader Exporter: No  
 Spent Lead Acid Battery Importer: No  
 Spent Lead Acid Battery Exporter: No  
 Current Record: Yes  
 Non Storage Recycler Activity: Not reported  
 Electronic Manifest Broker: Not reported

Receive Date: 19870303  
 Handler Name: FAIRFIELD CLEANERS  
 Federal Waste Generator Description: Large Quantity Generator

Map ID  
Direction  
Distance  
Elevation

MAP FINDINGS

Site

Database(s)

EDR ID Number  
EPA ID Number

**FAIRFIELD CLEANERS (Continued)**

**1000357113**

State District Owner: CA  
Large Quantity Handler of Universal Waste: No  
Recognized Trader Importer: No  
Recognized Trader Exporter: No  
Spent Lead Acid Battery Importer: No  
Spent Lead Acid Battery Exporter: No  
Current Record: No  
Non Storage Recycler Activity: Not reported  
Electronic Manifest Broker: Not reported

List of NAICS Codes and Descriptions:

NAICS Code: 81232  
NAICS Description: DRYCLEANING AND LAUNDRY SERVICES (EXCEPT COIN-OPERATED)

Facility Has Received Notices of Violations:

Violations: No Violations Found

Evaluation Action Summary:

Evaluations: No Evaluations Found

SOLANO CO. LUST:

Name: FAIRFIELD CLEANERS & LAUNDRY  
Address: 625 JACKSON ST  
City,State,Zip: FAIRFIELD, CA 94533  
Region: SOLANO  
Facility ID: 30771  
Facility Status: A  
Facility Status Desc: Active  
Facility Phone: 707-427-0161  
Program: 29S  
Inventory Number: 1  
Inventory Type: DTSC / RB Lead (129)  
Inventory Description: Not reported  
Last service/permit exp: SITE VISITS  
Last service date: 12/10/2008  
District: SUP-DIST NO 3036  
Inspector: Bernardo, Josuwa  
Call Back: Not reported

SLIC REG 2:

Region: 2  
Facility ID: 48S0042  
Facility Status: Pollution Characterization  
Date Closed: Not reported  
Local Case #: Not reported  
How Discovered: Not reported  
Leak Cause: Not reported  
Leak Source: Not reported  
Date Confirmed: Not reported  
Date Prelim Site Assmnt Workplan Submitted: Not reported  
Date Preliminary Site Assessment Began: Not reported  
Date Pollution Characterization Began: Not reported  
Date Remediation Plan Submitted: Not reported  
Date Remedial Action Underway: Not reported

Map ID  
Direction  
Distance  
Elevation

MAP FINDINGS

Site

Database(s)

EDR ID Number  
EPA ID Number

**FAIRFIELD CLEANERS (Continued)**

**1000357113**

Date Post Remedial Action Monitoring Began: Not reported

**CPS-SLIC:**

Name: FAIRFIELD CLEANERS  
Address: 625 JACKSON ST  
City,State,Zip: FAIRFIELD, CA 94534  
Region: STATE  
**Facility Status: Open - Remediation**  
Status Date: 11/15/2017  
Global Id: SL1824V1160  
Lead Agency: SAN FRANCISCO BAY RWQCB (REGION 2)  
Lead Agency Case Number: Not reported  
Latitude: 38.2488815036308  
Longitude: -122.044823169708  
Case Type: Cleanup Program Site  
Case Worker: BAC  
Local Agency: Not reported  
RB Case Number: 48S0042  
File Location: Regional Board  
Potential Media Affected: Aquifer used for drinking water supply, Soil, Soil Vapor  
Potential Contaminants of Concern: Other Solvent or Non-Petroleum Hydrocarbon, Tetrachloroethylene (PCE), Trichloroethylene (TCE)

Site History: The property at 625 Jackson Street (Site) is located in the historic downtown area of Fairfield, comprising commercial and residential structures that date from the early 1930s to present. Surrounding businesses include movie theater, bank, restaurants, and karate studio. The Site has one storefront, Fairfield Dry Cleaners, facing Jackson street; and three storefronts, Lincoln Jewelers, Strictly Ping-Pong, and Chiame Gifts that face West Texas Street. During the 1940s through early 60s an automotive service station and repair facility with auto dealership was located in the now Chiame Gift shop area. An underground storage tank (UST) for gasoline was removed in 1965 from the auto facility. A waste-oil tank (WOT) may have also been located at this area of the parcel as well. The Site has had a commercial dry cleaner (now Fairfield Cleaning and Laundry) operating since the 1950s, prior to that time a hotel operated on the property. On Site sampling results indicated soil and groundwater impacted by chemicals associated with dry cleaning operations (e.g., perchloroethylene, or PCE) and petroleum hydrocarbons.

[Click here to access the California GeoTracker records for this facility:](#)

**FINDS:**

Registry ID: 110001150511

[Click Here:](#)

**Environmental Interest/Information System:**

AIR EMISSIONS CLASSIFICATION UNKNOWN  
RCRAInfo is a national information system that supports the Resource Conservation and Recovery Act (RCRA) program through the tracking of events and activities related to facilities that generate, transport, and treat, store, or dispose of hazardous waste. RCRAInfo allows RCRA program staff to track the notification, permit, compliance, and corrective action activities required under RCRA.  
STATE MASTER

Map ID  
Direction  
Distance  
Elevation

MAP FINDINGS

Site

Database(s)

EDR ID Number  
EPA ID Number

**FAIRFIELD CLEANERS (Continued)**

**1000357113**

[Click this hyperlink](#) while viewing on your computer to access additional FINDS: detail in the EDR Site Report.

**ECHO:**

Envid: 1000357113  
Registry ID: 110001150511  
DFR URL: <http://echo.epa.gov/detailed-facility-report?fid=110001150511>  
Name: FAIRFIELD CLEANERS  
Address: 625 JACKSON  
City,State,Zip: FAIRFIELD, CA 94533

**DRYCLEANERS:**

Name: FAIRFIELD CLEANER  
Address: 625 JACKSON ST  
City,State,Zip: FAIRFIELD, CA 945336103  
EPA Id: CAL000306455  
NAICS Code: 81232  
NAICS Description: Drycleaning and Laundry Services (except Coin-Operated)  
SIC Code: 7211  
SIC Description: Power Laundries, Family and Commercial  
Create Date: 05/10/2006  
Facility Active: No  
Inactive Date: 06/30/2008  
Facility Addr2: Not reported  
Owner Name: JUHO YOO  
Owner Address: 625 JACKSON ST  
Owner Address 2: Not reported  
Owner Telephone: 7074250917  
Contact Name: JUHO YOO  
Contact Address: 625 JACKSON ST  
Contact Address 2: Not reported  
Contact Telephone: 7074250917  
Contact Fax: 7074250917  
Mailing Name: Not reported  
Mailing Address 1: 625 JACKSON ST  
Mailing Address 2: Not reported  
Mailing City: FAIRFIELD  
Mailing State: CA  
Mailing Zip: 945336103  
Owner Fax: Not reported  
Region Code: 1  
Latitude: 38.248393  
Longitude: -122.044669

Name: FAIRFIELD CLEANERS  
Address: 625 JACKSON ST  
City,State,Zip: FAIRFIELD, CA 945330000  
EPA Id: CAD981642564  
NAICS Code: 81232  
NAICS Description: Drycleaning and Laundry Services (except Coin-Operated)  
SIC Code: 7211  
SIC Description: Power Laundries, Family and Commercial  
Create Date: 07/03/1987  
Facility Active: No  
Inactive Date: 06/30/2003  
Facility Addr2: Not reported



Map ID  
Direction  
Distance  
Elevation

MAP FINDINGS

Site

Database(s)

EDR ID Number  
EPA ID Number

**FAIRFIELD CLEANERS (Continued)**

1000357113

Owner Name: JEWEL HIRSCH  
Owner Address: 625 JACKSON ST  
Owner Address 2: Not reported  
Owner Telephone: 7074270161  
Contact Name: JEWEL HIRSCH  
Contact Address: 625 JACKSON ST  
Contact Address 2: Not reported  
Contact Telephone: 7074270161  
Contact Fax: Not reported  
Mailing Name: Not reported  
Mailing Address 1: 625 JACKSON ST  
Mailing Address 2: Not reported  
Mailing City: FAIRFIELD  
Mailing State: CA  
Mailing Zip: 945330000  
Owner Fax: Not reported  
Region Code: 2  
Latitude: 38.24846  
Longitude: -122.044412

EMI:

Name: FAIRFIELD CLEANERS  
Address: 625 JACKSON  
City,State,Zip: FAIRFIELD, CA  
Year: 1987  
County Code: 48  
Air Basin: SF  
Facility ID: 2660  
Air District Name: BA  
SIC Code: 7216  
Air District Name: BAY AREA AQMD  
Community Health Air Pollution Info System: Not reported  
Consolidated Emission Reporting Rule: Not reported  
Total Organic Hydrocarbon Gases Tons/Yr: 2  
Reactive Organic Gases Tons/Yr: 0  
Carbon Monoxide Emissions Tons/Yr: 0  
NOX - Oxides of Nitrogen Tons/Yr: 0  
SOX - Oxides of Sulphur Tons/Yr: 0  
Particulate Matter Tons/Yr: 0  
Part. Matter 10 Micrometers and Smllr Tons/Yr:0

Name: FAIRFIELD CLEANERS  
Address: 625 JACKSON  
City,State,Zip: FAIRFIELD, CA  
Year: 1990  
County Code: 48  
Air Basin: SF  
Facility ID: 2660  
Air District Name: BA  
SIC Code: 7216  
Air District Name: BAY AREA AQMD  
Community Health Air Pollution Info System: Not reported  
Consolidated Emission Reporting Rule: Not reported  
Total Organic Hydrocarbon Gases Tons/Yr: 3  
Reactive Organic Gases Tons/Yr: 0  
Carbon Monoxide Emissions Tons/Yr: 0  
NOX - Oxides of Nitrogen Tons/Yr: 0

Map ID  
Direction  
Distance  
Elevation

MAP FINDINGS

Site

Database(s)

EDR ID Number  
EPA ID Number

**FAIRFIELD CLEANERS (Continued)**

1000357113

SOX - Oxides of Sulphur Tons/Yr: 0  
Particulate Matter Tons/Yr: 0  
Part. Matter 10 Micrometers and Smllr Tons/Yr:0

Name: FAIRFIELD CLEANERS  
Address: 625 JACKSON  
City,State,Zip: FAIRFIELD, CA  
Year: 1993  
County Code: 48  
Air Basin: SF  
Facility ID: 2660  
Air District Name: BA  
SIC Code: 7216  
Air District Name: BAY AREA AQMD  
Community Health Air Pollution Info System: Not reported  
Consolidated Emission Reporting Rule: Not reported  
Total Organic Hydrocarbon Gases Tons/Yr: 3  
Reactive Organic Gases Tons/Yr: 0  
Carbon Monoxide Emissions Tons/Yr: 0  
NOX - Oxides of Nitrogen Tons/Yr: 0  
SOX - Oxides of Sulphur Tons/Yr: 0  
Particulate Matter Tons/Yr: 0  
Part. Matter 10 Micrometers and Smllr Tons/Yr:0

ENF:

Name: FAIRFIELD CLEANERS  
Address: 625 JACKSON STREET  
City,State,Zip: FAIRFIELD, CA  
Region: 2  
Facility Id: 225652  
Agency Name: Fairfield Cleaners  
Place Type: Facility  
Place Subtype: Not reported  
Facility Type: Industrial  
Agency Type: Privately-Owned Business  
# Of Agencies: 1  
Place Latitude: Not reported  
Place Longitude: Not reported  
SIC Code 1: Not reported  
SIC Desc 1: Not reported  
SIC Code 2: Not reported  
SIC Desc 2: Not reported  
SIC Code 3: Not reported  
SIC Desc 3: Not reported  
NAICS Code 1: Not reported  
NAICS Desc 1: Not reported  
NAICS Code 2: Not reported  
NAICS Desc 2: Not reported  
NAICS Code 3: Not reported  
NAICS Desc 3: Not reported  
# Of Places: 1  
Source Of Facility: Reg Meas  
Design Flow: Not reported  
Threat To Water Quality: Not reported  
Complexity: Not reported  
Pretreatment: Not reported  
Facility Waste Type: Not reported

Map ID  
Direction  
Distance  
Elevation

MAP FINDINGS

Site

Database(s)

EDR ID Number  
EPA ID Number

**FAIRFIELD CLEANERS (Continued)**

1000357113

Facility Waste Type 2:	Not reported
Facility Waste Type 3:	Not reported
Facility Waste Type 4:	Not reported
Program:	UNREGS
Program Category1:	UNREGS
Program Category2:	UNREGS
# Of Programs:	1
WDID:	2 48S0042
Reg Measure Id:	168450
Reg Measure Type:	Unregulated
Region:	2
Order #:	Not reported
Npdes# CA#:	Not reported
Major-Minor:	Not reported
Npdes Type:	Not reported
Reclamation:	Not reported
Dredge Fill Fee:	Not reported
301H:	Not reported
Application Fee Amt Received:	Not reported
Status:	Never Active
Status Date:	02/21/2013
Effective Date:	Not reported
Expiration/Review Date:	Not reported
Termination Date:	Not reported
WDR Review - Amend:	Not reported
WDR Review - Revise/Renew:	Not reported
WDR Review - Rescind:	Not reported
WDR Review - No Action Required:	Not reported
WDR Review - Pending:	Not reported
WDR Review - Planned:	Not reported
Status Enrollee:	N
Individual/General:	I
Fee Code:	Not reported
Direction/Voice:	Passive
Enforcement Id(EID):	249294
Region:	2
Order / Resolution Number:	UNKNOWN
Enforcement Action Type:	13267 Letter
Effective Date:	07/26/2002
Adoption/Issuance Date:	Not reported
Achieve Date:	Not reported
Termination Date:	Not reported
ACL Issuance Date:	Not reported
EPL Issuance Date:	Not reported
Status:	Active
Title:	Enforcement - 2 48S0042
Description:	Conditional Approval of Workplan for Supplemental Site characterization
Program:	UNREGS
Latest Milestone Completion Date:	Not reported
# Of Programs1:	1
Total Assessment Amount:	0
Initial Assessed Amount:	0
Liability \$ Amount:	0
Project \$ Amount:	0
Liability \$ Paid:	0
Project \$ Completed:	0

Map ID  
Direction  
Distance  
Elevation

MAP FINDINGS

Site

Database(s)

EDR ID Number  
EPA ID Number

**FAIRFIELD CLEANERS (Continued)**

1000357113

Total \$ Paid/Completed Amount: 0

Name: FAIRFIELD CLEANERS  
Address: 625 JACKSON STREET  
City,State,Zip: FAIRFIELD, CA  
Region: 2  
Facility Id: 225652  
Agency Name: Fairfield Cleaners  
Place Type: Facility  
Place Subtype: Not reported  
Facility Type: Industrial  
Agency Type: Privately-Owned Business  
# Of Agencies: 1  
Place Latitude: Not reported  
Place Longitude: Not reported  
SIC Code 1: Not reported  
SIC Desc 1: Not reported  
SIC Code 2: Not reported  
SIC Desc 2: Not reported  
SIC Code 3: Not reported  
SIC Desc 3: Not reported  
NAICS Code 1: Not reported  
NAICS Desc 1: Not reported  
NAICS Code 2: Not reported  
NAICS Desc 2: Not reported  
NAICS Code 3: Not reported  
NAICS Desc 3: Not reported  
# Of Places: 1  
Source Of Facility: Reg Meas  
Design Flow: Not reported  
Threat To Water Quality: Not reported  
Complexity: Not reported  
Pretreatment: Not reported  
Facility Waste Type: Not reported  
Facility Waste Type 2: Not reported  
Facility Waste Type 3: Not reported  
Facility Waste Type 4: Not reported  
Program: UNREGS  
Program Category1: UNREGS  
Program Category2: UNREGS  
# Of Programs: 1  
WDID: 2 48S0042  
Reg Measure Id: 168450  
Reg Measure Type: Unregulated  
Region: 2  
Order #: Not reported  
Npdes# CA#: Not reported  
Major-Minor: Not reported  
Npdes Type: Not reported  
Reclamation: Not reported  
Dredge Fill Fee: Not reported  
301H: Not reported  
Application Fee Amt Received: Not reported  
Status: Never Active  
Status Date: 02/21/2013  
Effective Date: Not reported  
Expiration/Review Date: Not reported

Map ID  
Direction  
Distance  
Elevation

MAP FINDINGS

Site

Database(s)

EDR ID Number  
EPA ID Number

**FAIRFIELD CLEANERS (Continued)**

1000357113

Termination Date:	Not reported
WDR Review - Amend:	Not reported
WDR Review - Revise/Renew:	Not reported
WDR Review - Rescind:	Not reported
WDR Review - No Action Required:	Not reported
WDR Review - Pending:	Not reported
WDR Review - Planned:	Not reported
Status Enrollee:	N
Individual/General:	I
Fee Code:	Not reported
Direction/Voice:	Passive
Enforcement Id(EID):	242743
Region:	2
Order / Resolution Number:	UNKNOWN
Enforcement Action Type:	13267 Letter
Effective Date:	05/22/2002
Adoption/Issuance Date:	Not reported
Achieve Date:	Not reported
Termination Date:	Not reported
ACL Issuance Date:	Not reported
EPL Issuance Date:	Not reported
Status:	Active
Title:	Enforcement - 2 48S0042
Description:	Approval of Preliminary Site Characterization Report and Request for Additional Investigation
Program:	UNREGS
Latest Milestone Completion Date:	7/10/2002
# Of Programs1:	1
Total Assessment Amount:	0
Initial Assessed Amount:	0
Liability \$ Amount:	0
Project \$ Amount:	0
Liability \$ Paid:	0
Project \$ Completed:	0
Total \$ Paid/Completed Amount:	0
Name:	FAIRFIELD CLEANERS
Address:	625 JACKSON STREET
City,State,Zip:	FAIRFIELD, CA
Region:	2
Facility Id:	225652
Agency Name:	Fairfield Cleaners
Place Type:	Facility
Place Subtype:	Not reported
Facility Type:	Industrial
Agency Type:	Privately-Owned Business
# Of Agencies:	1
Place Latitude:	Not reported
Place Longitude:	Not reported
SIC Code 1:	Not reported
SIC Desc 1:	Not reported
SIC Code 2:	Not reported
SIC Desc 2:	Not reported
SIC Code 3:	Not reported
SIC Desc 3:	Not reported
NAICS Code 1:	Not reported
NAICS Desc 1:	Not reported

Map ID  
Direction  
Distance  
Elevation

MAP FINDINGS

Site

Database(s)

EDR ID Number  
EPA ID Number

**FAIRFIELD CLEANERS (Continued)**

1000357113

NAICS Code 2:	Not reported
NAICS Desc 2:	Not reported
NAICS Code 3:	Not reported
NAICS Desc 3:	Not reported
# Of Places:	1
Source Of Facility:	Reg Meas
Design Flow:	Not reported
Threat To Water Quality:	Not reported
Complexity:	Not reported
Pretreatment:	Not reported
Facility Waste Type:	Not reported
Facility Waste Type 2:	Not reported
Facility Waste Type 3:	Not reported
Facility Waste Type 4:	Not reported
Program:	UNREGS
Program Category1:	UNREGS
Program Category2:	UNREGS
# Of Programs:	1
WDID:	2 48S0042
Reg Measure Id:	168450
Reg Measure Type:	Unregulated
Region:	2
Order #:	Not reported
Npdes# CA#:	Not reported
Major-Minor:	Not reported
Npdes Type:	Not reported
Reclamation:	Not reported
Dredge Fill Fee:	Not reported
301H:	Not reported
Application Fee Amt Received:	Not reported
Status:	Never Active
Status Date:	02/21/2013
Effective Date:	Not reported
Expiration/Review Date:	Not reported
Termination Date:	Not reported
WDR Review - Amend:	Not reported
WDR Review - Revise/Renew:	Not reported
WDR Review - Rescind:	Not reported
WDR Review - No Action Required:	Not reported
WDR Review - Pending:	Not reported
WDR Review - Planned:	Not reported
Status Enrollee:	N
Individual/General:	I
Fee Code:	Not reported
Direction/Voice:	Passive
Enforcement Id(EID):	238672
Region:	2
Order / Resolution Number:	UNKNOWN
Enforcement Action Type:	13267 Letter
Effective Date:	12/07/2000
Adoption/Issuance Date:	Not reported
Achieve Date:	Not reported
Termination Date:	Not reported
ACL Issuance Date:	Not reported
EPL Issuance Date:	Not reported
Status:	Historical
Title:	Enforcement - 2 48S0042

Map ID  
Direction  
Distance  
Elevation

MAP FINDINGS

Site

Database(s)

EDR ID Number  
EPA ID Number

**FAIRFIELD CLEANERS (Continued)**

**1000357113**

Description: Approval for Extension of Deadline from Dec 15, 2000 to Feb 15, 2001 for Submittal of Workplan for Site Characterization  
Not reported  
Program: UNREGS  
Latest Milestone Completion Date: Not reported  
# Of Programs1: 1  
Total Assessment Amount: 0  
Initial Assessed Amount: 0  
Liability \$ Amount: 0  
Project \$ Amount: 0  
Liability \$ Paid: 0  
Project \$ Completed: 0  
Total \$ Paid/Completed Amount: 0

Name: FAIRFIELD CLEANERS  
Address: 625 JACKSON STREET  
City,State,Zip: FAIRFIELD, CA  
Region: 2  
Facility Id: 225652  
Agency Name: Fairfield Cleaners  
Place Type: Facility  
Place Subtype: Not reported  
Facility Type: Industrial  
Agency Type: Privately-Owned Business  
# Of Agencies: 1  
Place Latitude: Not reported  
Place Longitude: Not reported  
SIC Code 1: Not reported  
SIC Desc 1: Not reported  
SIC Code 2: Not reported  
SIC Desc 2: Not reported  
SIC Code 3: Not reported  
SIC Desc 3: Not reported  
NAICS Code 1: Not reported  
NAICS Desc 1: Not reported  
NAICS Code 2: Not reported  
NAICS Desc 2: Not reported  
NAICS Code 3: Not reported  
NAICS Desc 3: Not reported  
# Of Places: 1  
Source Of Facility: Reg Meas  
Design Flow: Not reported  
Threat To Water Quality: Not reported  
Complexity: Not reported  
Pretreatment: Not reported  
Facility Waste Type: Not reported  
Facility Waste Type 2: Not reported  
Facility Waste Type 3: Not reported  
Facility Waste Type 4: Not reported  
Program: UNREGS  
Program Category1: UNREGS  
Program Category2: UNREGS  
# Of Programs: 1  
WDID: 2 48S0042  
Reg Measure Id: 168450  
Reg Measure Type: Unregulated  
Region: 2

Map ID  
Direction  
Distance  
Elevation

MAP FINDINGS

Site

Database(s)

EDR ID Number  
EPA ID Number

**FAIRFIELD CLEANERS (Continued)**

1000357113

Order #:	Not reported
Npdes# CA#:	Not reported
Major-Minor:	Not reported
Npdes Type:	Not reported
Reclamation:	Not reported
Dredge Fill Fee:	Not reported
301H:	Not reported
Application Fee Amt Received:	Not reported
Status:	Never Active
Status Date:	02/21/2013
Effective Date:	Not reported
Expiration/Review Date:	Not reported
Termination Date:	Not reported
WDR Review - Amend:	Not reported
WDR Review - Revise/Renew:	Not reported
WDR Review - Rescind:	Not reported
WDR Review - No Action Required:	Not reported
WDR Review - Pending:	Not reported
WDR Review - Planned:	Not reported
Status Enrollee:	N
Individual/General:	I
Fee Code:	Not reported
Direction/Voice:	Passive
Enforcement Id(EID):	238595
Region:	2
Order / Resolution Number:	UNKNOWN
Enforcement Action Type:	13267 Letter
Effective Date:	11/01/2000
Adoption/Issuance Date:	Not reported
Achieve Date:	12/7/2000
Termination Date:	Not reported
ACL Issuance Date:	Not reported
EPL Issuance Date:	Not reported
Status:	Historical
Title:	Enforcement - 2 48S0042
Description:	Request for Technical Report on Site History
Program:	UNREGS
Latest Milestone Completion Date:	12/7/2000
# Of Programs1:	1
Total Assessment Amount:	0
Initial Assessed Amount:	0
Liability \$ Amount:	0
Project \$ Amount:	0
Liability \$ Paid:	0
Project \$ Completed:	0
Total \$ Paid/Completed Amount:	0
Name:	FAIRFIELD CLEANERS
Address:	625 JACKSON STREET
City,State,Zip:	FAIRFIELD, CA
Region:	2
Facility Id:	225652
Agency Name:	Fairfield Cleaners
Place Type:	Facility
Place Subtype:	Not reported
Facility Type:	Industrial
Agency Type:	Privately-Owned Business



Map ID  
Direction  
Distance  
Elevation

MAP FINDINGS

Site

Database(s)

EDR ID Number  
EPA ID Number

**FAIRFIELD CLEANERS (Continued)**

1000357113

# Of Agencies:	1
Place Latitude:	Not reported
Place Longitude:	Not reported
SIC Code 1:	Not reported
SIC Desc 1:	Not reported
SIC Code 2:	Not reported
SIC Desc 2:	Not reported
SIC Code 3:	Not reported
SIC Desc 3:	Not reported
NAICS Code 1:	Not reported
NAICS Desc 1:	Not reported
NAICS Code 2:	Not reported
NAICS Desc 2:	Not reported
NAICS Code 3:	Not reported
NAICS Desc 3:	Not reported
# Of Places:	1
Source Of Facility:	Reg Meas
Design Flow:	Not reported
Threat To Water Quality:	Not reported
Complexity:	Not reported
Pretreatment:	Not reported
Facility Waste Type:	Not reported
Facility Waste Type 2:	Not reported
Facility Waste Type 3:	Not reported
Facility Waste Type 4:	Not reported
Program:	UNREGS
Program Category1:	UNREGS
Program Category2:	UNREGS
# Of Programs:	1
WDID:	2 48S0042
Reg Measure Id:	168450
Reg Measure Type:	Unregulated
Region:	2
Order #:	Not reported
Npdes# CA#:	Not reported
Major-Minor:	Not reported
Npdes Type:	Not reported
Reclamation:	Not reported
Dredge Fill Fee:	Not reported
301H:	Not reported
Application Fee Amt Received:	Not reported
Status:	Never Active
Status Date:	02/21/2013
Effective Date:	Not reported
Expiration/Review Date:	Not reported
Termination Date:	Not reported
WDR Review - Amend:	Not reported
WDR Review - Revise/Renew:	Not reported
WDR Review - Rescind:	Not reported
WDR Review - No Action Required:	Not reported
WDR Review - Pending:	Not reported
WDR Review - Planned:	Not reported
Status Enrollee:	N
Individual/General:	I
Fee Code:	Not reported
Direction/Voice:	Passive
Enforcement Id(EID):	237650

Map ID  
Direction  
Distance  
Elevation

MAP FINDINGS

Site

Database(s)

EDR ID Number  
EPA ID Number

**FAIRFIELD CLEANERS (Continued)**

1000357113

Region: 2  
Order / Resolution Number: UNKNOWN  
Enforcement Action Type: 13267 Letter  
Effective Date: 05/01/2001  
Adoption/Issuance Date: Not reported  
Achieve Date: Not reported  
Termination Date: Not reported  
ACL Issuance Date: Not reported  
EPL Issuance Date: Not reported  
Status: Historical  
Title: Enforcement - 2 48S0042  
Description: Approval of Workplan for Site Characterization  
Program: UNREGS  
Latest Milestone Completion Date: Not reported  
# Of Programs1: 1  
Total Assessment Amount: 0  
Initial Assessed Amount: 0  
Liability \$ Amount: 0  
Project \$ Amount: 0  
Liability \$ Paid: 0  
Project \$ Completed: 0  
Total \$ Paid/Completed Amount: 0

Name: FAIRFIELD CLEANERS  
Address: 625 JACKSON STREET  
City,State,Zip: FAIRFIELD, CA  
Region: 2  
Facility Id: 225652  
Agency Name: Fairfield Cleaners  
Place Type: Facility  
Place Subtype: Not reported  
Facility Type: Industrial  
Agency Type: Privately-Owned Business  
# Of Agencies: 1  
Place Latitude: Not reported  
Place Longitude: Not reported  
SIC Code 1: Not reported  
SIC Desc 1: Not reported  
SIC Code 2: Not reported  
SIC Desc 2: Not reported  
SIC Code 3: Not reported  
SIC Desc 3: Not reported  
NAICS Code 1: Not reported  
NAICS Desc 1: Not reported  
NAICS Code 2: Not reported  
NAICS Desc 2: Not reported  
NAICS Code 3: Not reported  
NAICS Desc 3: Not reported  
# Of Places: 1  
Source Of Facility: Reg Meas  
Design Flow: Not reported  
Threat To Water Quality: Not reported  
Complexity: Not reported  
Pretreatment: Not reported  
Facility Waste Type: Not reported  
Facility Waste Type 2: Not reported  
Facility Waste Type 3: Not reported

Map ID  
Direction  
Distance  
Elevation

MAP FINDINGS

Site

Database(s)

EDR ID Number  
EPA ID Number

**FAIRFIELD CLEANERS (Continued)**

1000357113

Facility Waste Type 4: Not reported  
Program: UNREGS  
Program Category1: UNREGS  
Program Category2: UNREGS  
# Of Programs: 1  
WDID: 2 48S0042  
Reg Measure Id: 168450  
Reg Measure Type: Unregulated  
Region: 2  
Order #: Not reported  
Npdes# CA#: Not reported  
Major-Minor: Not reported  
Npdes Type: Not reported  
Reclamation: Not reported  
Dredge Fill Fee: Not reported  
301H: Not reported  
Application Fee Amt Received: Not reported  
Status: Never Active  
Status Date: 02/21/2013  
Effective Date: Not reported  
Expiration/Review Date: Not reported  
Termination Date: Not reported  
WDR Review - Amend: Not reported  
WDR Review - Revise/Renew: Not reported  
WDR Review - Rescind: Not reported  
WDR Review - No Action Required: Not reported  
WDR Review - Pending: Not reported  
WDR Review - Planned: Not reported  
Status Enrollee: N  
Individual/General: I  
Fee Code: Not reported  
Direction/Voice: Passive  
Enforcement Id(EID): 237584  
Region: 2  
Order / Resolution Number: UNKNOWN  
Enforcement Action Type: 13267 Letter  
Effective Date: 10/09/2001  
Adoption/Issuance Date: Not reported  
Achieve Date: Not reported  
Termination Date: Not reported  
ACL Issuance Date: Not reported  
EPL Issuance Date: Not reported  
Status: Historical  
Title: Enforcement - 2 48S0042  
Description: Extension  
Program: UNREGS  
Latest Milestone Completion Date: 12/17/2001  
# Of Programs1: 1  
Total Assessment Amount: 0  
Initial Assessed Amount: 0  
Liability \$ Amount: 0  
Project \$ Amount: 0  
Liability \$ Paid: 0  
Project \$ Completed: 0  
Total \$ Paid/Completed Amount: 0  
  
Name: FAIRFIELD CLEANERS

Map ID  
Direction  
Distance  
Elevation

MAP FINDINGS

Site

Database(s)

EDR ID Number  
EPA ID Number

**FAIRFIELD CLEANERS (Continued)**

1000357113

Address: 625 JACKSON STREET  
City,State,Zip: FAIRFIELD, CA  
Region: 2  
Facility Id: 225652  
Agency Name: Fairfield Cleaners  
Place Type: Facility  
Place Subtype: Not reported  
Facility Type: Industrial  
Agency Type: Privately-Owned Business  
# Of Agencies: 1  
Place Latitude: Not reported  
Place Longitude: Not reported  
SIC Code 1: Not reported  
SIC Desc 1: Not reported  
SIC Code 2: Not reported  
SIC Desc 2: Not reported  
SIC Code 3: Not reported  
SIC Desc 3: Not reported  
NAICS Code 1: Not reported  
NAICS Desc 1: Not reported  
NAICS Code 2: Not reported  
NAICS Desc 2: Not reported  
NAICS Code 3: Not reported  
NAICS Desc 3: Not reported  
# Of Places: 1  
Source Of Facility: Reg Meas  
Design Flow: Not reported  
Threat To Water Quality: Not reported  
Complexity: Not reported  
Pretreatment: Not reported  
Facility Waste Type: Not reported  
Facility Waste Type 2: Not reported  
Facility Waste Type 3: Not reported  
Facility Waste Type 4: Not reported  
Program: UNREGS  
Program Category1: UNREGS  
Program Category2: UNREGS  
# Of Programs: 1  
WDID: 2 48S0042  
Reg Measure Id: 168450  
Reg Measure Type: Unregulated  
Region: 2  
Order #: Not reported  
Npdes# CA#: Not reported  
Major-Minor: Not reported  
Npdes Type: Not reported  
Reclamation: Not reported  
Dredge Fill Fee: Not reported  
301H: Not reported  
Application Fee Amt Received: Not reported  
Status: Never Active  
Status Date: 02/21/2013  
Effective Date: Not reported  
Expiration/Review Date: Not reported  
Termination Date: Not reported  
WDR Review - Amend: Not reported  
WDR Review - Revise/Renew: Not reported

Map ID  
Direction  
Distance  
Elevation

MAP FINDINGS

Site

Database(s)

EDR ID Number  
EPA ID Number

**FAIRFIELD CLEANERS (Continued)**

1000357113

WDR Review - Rescind: Not reported  
WDR Review - No Action Required: Not reported  
WDR Review - Pending: Not reported  
WDR Review - Planned: Not reported  
Status Enrollee: N  
Individual/General: I  
Fee Code: Not reported  
Direction/Voice: Passive  
Enforcement Id(EID): 237580  
Region: 2  
Order / Resolution Number: UNKNOWN  
Enforcement Action Type: 13267 Letter  
Effective Date: 10/09/2001  
Adoption/Issuance Date: Not reported  
Achieve Date: Not reported  
Termination Date: Not reported  
ACL Issuance Date: Not reported  
EPL Issuance Date: Not reported  
Status: Historical  
Title: Enforcement - 2 48S0042  
Description: EXTENSION LETTER OF OCTOBER 9...NO ENF OF ORIGINAL OCT 15,  
2001 DEADLINE IF REPORT IN BY DEC 15, 2001  
Program: UNREGS  
Latest Milestone Completion Date: Not reported  
# Of Programs1: 1  
Total Assessment Amount: 0  
Initial Assessed Amount: 0  
Liability \$ Amount: 0  
Project \$ Amount: 0  
Liability \$ Paid: 0  
Project \$ Completed: 0  
Total \$ Paid/Completed Amount: 0

**HAZNET:**

Name: FAIRFIELD CLEANERS  
Address: 625 JACKSON ST  
Address 2: Not reported  
City,State,Zip: FAIRFIELD, CA 945330000  
Contact: JEWEL HIRSCH  
Telephone: 7074270161  
Mailing Name: Not reported  
Mailing Address: 625 JACKSON ST  
Year: 2004  
Gepaid: CAD981642564  
TSD EPA ID: CA0000084517  
CA Waste Code: 741 - Liquids with halogenated organic compounds >= 1,000 Mg./L  
Disposal Method: H01 - Transfer Station  
Tons: 0.0975  
Year: 2003  
Gepaid: CAD981642564  
TSD EPA ID: CA0000084517  
CA Waste Code: 741 - Liquids with halogenated organic compounds >= 1,000 Mg./L  
Disposal Method: H01 - Transfer Station  
Tons: 1.01

Map ID  
Direction  
Distance  
Elevation

MAP FINDINGS

Site

Database(s)

EDR ID Number  
EPA ID Number

**FAIRFIELD CLEANERS (Continued)**

**1000357113**

Year: 2002  
Gepaid: CAD981642564  
TSD EPA ID: CA0000084517  
CA Waste Code: 741 - Liquids with halogenated organic compounds >= 1,000 Mg./L  
Disposal Method: H01 - Transfer Station  
Tons: 1.01

Year: 2001  
Gepaid: CAD981642564  
TSD EPA ID: CA0000084517  
CA Waste Code: 741 - Liquids with halogenated organic compounds >= 1,000 Mg./L  
Disposal Method: H01 - Transfer Station  
Tons: 1.2

Year: 2000  
Gepaid: CAD981642564  
TSD EPA ID: CA0000084517  
CA Waste Code: -  
Disposal Method: H01 - Transfer Station  
Tons: 0

Year: 2000  
Gepaid: CAD981642564  
TSD EPA ID: CA0000084517  
CA Waste Code: 741 - Liquids with halogenated organic compounds >= 1,000 Mg./L  
Disposal Method: H01 - Transfer Station  
Tons: 1.1425

Year: 1999  
Gepaid: CAD981642564  
TSD EPA ID: CA0000084517  
CA Waste Code: -  
Disposal Method: H01 - Transfer Station  
Tons: 0

Year: 1999  
Gepaid: CAD981642564  
TSD EPA ID: CA0000084517  
CA Waste Code: 741 - Liquids with halogenated organic compounds >= 1,000 Mg./L  
Disposal Method: H01 - Transfer Station  
Tons: 0.8775

Year: 1999  
Gepaid: CAD981642564  
TSD EPA ID: CA0000084517  
CA Waste Code: 741 - Liquids with halogenated organic compounds >= 1,000 Mg./L  
Disposal Method: -  
Tons: 0.39

Year: 1998  
Gepaid: CAD981642564  
TSD EPA ID: CA0000084517  
CA Waste Code: 741 - Liquids with halogenated organic compounds >= 1,000 Mg./L  
Disposal Method: H01 - Transfer Station  
Tons: 0.2625

Map ID  
Direction  
Distance  
Elevation

MAP FINDINGS

Site

Database(s)

EDR ID Number  
EPA ID Number

**FAIRFIELD CLEANERS (Continued)**

**1000357113**

[Click this hyperlink](#) while viewing on your computer to access additional CA HAZNET: detail in the EDR Site Report.

Additional Info:

Year:	1998
Gen EPA ID:	CAD981642564
Shipment Date:	19981016
Creation Date:	12/8/1998 0:00:00
Receipt Date:	19981019
Manifest ID:	98212278
Trans EPA ID:	ILD984908202
Trans Name:	Not reported
Trans 2 EPA ID:	Not reported
Trans 2 Name:	Not reported
TSDF EPA ID:	CA0000084517
Trans Name:	Not reported
TSDF Alt EPA ID:	Not reported
TSDF Alt Name:	Not reported
Waste Code Description:	741 - Liquids with halogenated organic compounds > 1000 mg/l
RCRA Code:	F002
Meth Code:	H01 - Transfer Station
Quantity Tons:	0.075
Waste Quantity:	150
Quantity Unit:	P
Additional Code 1:	Not reported
Additional Code 2:	Not reported
Additional Code 3:	Not reported
Additional Code 4:	Not reported
Additional Code 5:	Not reported
Shipment Date:	19981016
Creation Date:	12/8/1998 0:00:00
Receipt Date:	19981019
Manifest ID:	98212278
Trans EPA ID:	ILD984908202
Trans Name:	Not reported
Trans 2 EPA ID:	Not reported
Trans 2 Name:	Not reported
TSDF EPA ID:	CA0000084517
Trans Name:	Not reported
TSDF Alt EPA ID:	Not reported
TSDF Alt Name:	Not reported
Waste Code Description:	741 - Liquids with halogenated organic compounds > 1000 mg/l
RCRA Code:	F002
Meth Code:	H01 - Transfer Station
Quantity Tons:	0.0975
Waste Quantity:	195
Quantity Unit:	P
Additional Code 1:	Not reported
Additional Code 2:	Not reported
Additional Code 3:	Not reported
Additional Code 4:	Not reported
Additional Code 5:	Not reported
Shipment Date:	19981016

Map ID  
Direction  
Distance  
Elevation

MAP FINDINGS

Site

Database(s)

EDR ID Number  
EPA ID Number

**FAIRFIELD CLEANERS (Continued)**

**1000357113**

Creation Date: 12/8/1998 0:00:00  
Receipt Date: 19981019  
Manifest ID: 98212278  
Trans EPA ID: ILD984908202  
Trans Name: Not reported  
Trans 2 EPA ID: Not reported  
Trans 2 Name: Not reported  
TSDf EPA ID: CA0000084517  
Trans Name: Not reported  
TSDf Alt EPA ID: Not reported  
TSDf Alt Name: Not reported  
Waste Code Description: 741 - Liquids with halogenated organic compounds > 1000 mg/l  
RCRA Code: F002  
Meth Code: H01 - Transfer Station  
Quantity Tons: 0.09  
Waste Quantity: 180  
Quantity Unit: P  
Additional Code 1: Not reported  
Additional Code 2: Not reported  
Additional Code 3: Not reported  
Additional Code 4: Not reported  
Additional Code 5: Not reported

Additional Info:

Year: 2000  
Gen EPA ID: CAD981642564

Shipment Date: 20001128  
Creation Date: 2/1/2001 0:00:00  
Receipt Date: 20001129  
Manifest ID: 20299411  
Trans EPA ID: SCR000075150  
Trans Name: Not reported  
Trans 2 EPA ID: Not reported  
Trans 2 Name: Not reported  
TSDf EPA ID: CA0000084517  
Trans Name: Not reported  
TSDf Alt EPA ID: Not reported  
TSDf Alt Name: Not reported  
Waste Code Description: 741 - Liquids with halogenated organic compounds > 1000 mg/l  
RCRA Code: F002  
Meth Code: H01 - Transfer Station  
Quantity Tons: 0.0975  
Waste Quantity: 195  
Quantity Unit: P  
Additional Code 1: Not reported  
Additional Code 2: Not reported  
Additional Code 3: Not reported  
Additional Code 4: Not reported  
Additional Code 5: Not reported

Shipment Date: 20001024  
Creation Date: 12/13/2000 0:00:00  
Receipt Date: 20001025  
Manifest ID: 20564351  
Trans EPA ID: SCR000075150  
Trans Name: Not reported



Map ID  
Direction  
Distance  
Elevation

MAP FINDINGS

Site

Database(s)

EDR ID Number  
EPA ID Number

**FAIRFIELD CLEANERS (Continued)**

**1000357113**

Trans 2 EPA ID: Not reported  
Trans 2 Name: Not reported  
TSDf EPA ID: CA0000084517  
Trans Name: Not reported  
TSDf Alt EPA ID: Not reported  
TSDf Alt Name: Not reported  
Waste Code Description: 741 - Liquids with halogenated organic compounds > 1000 mg/l  
RCRA Code: F002  
Meth Code: H01 - Transfer Station  
Quantity Tons: 0.195  
Waste Quantity: 390  
Quantity Unit: P  
Additional Code 1: Not reported  
Additional Code 2: Not reported  
Additional Code 3: Not reported  
Additional Code 4: Not reported  
Additional Code 5: Not reported

Shipment Date: 20001024  
Creation Date: 12/13/2000 0:00:00  
Receipt Date: 20001025  
Manifest ID: 20564351  
Trans EPA ID: SCR000075150  
Trans Name: Not reported  
Trans 2 EPA ID: Not reported  
Trans 2 Name: Not reported  
TSDf EPA ID: CA0000084517  
Trans Name: Not reported  
TSDf Alt EPA ID: Not reported  
TSDf Alt Name: Not reported  
Waste Code Description: - Not reported  
RCRA Code: Not reported  
Meth Code: H01 - Transfer Station  
Quantity Tons: 0  
Waste Quantity: 0  
Quantity Unit: Not reported  
Additional Code 1: Not reported  
Additional Code 2: Not reported  
Additional Code 3: Not reported  
Additional Code 4: Not reported  
Additional Code 5: Not reported

Shipment Date: 20001024  
Creation Date: 12/13/2000 0:00:00  
Receipt Date: 20001025  
Manifest ID: 20564351  
Trans EPA ID: SCR000075150  
Trans Name: Not reported  
Trans 2 EPA ID: Not reported  
Trans 2 Name: Not reported  
TSDf EPA ID: CA0000084517  
Trans Name: Not reported  
TSDf Alt EPA ID: Not reported  
TSDf Alt Name: Not reported  
Waste Code Description: - Not reported  
RCRA Code: Not reported  
Meth Code: H01 - Transfer Station

Map ID  
Direction  
Distance  
Elevation

MAP FINDINGS

Site

Database(s)

EDR ID Number  
EPA ID Number

**FAIRFIELD CLEANERS (Continued)**

**1000357113**

Quantity Tons:	0
Waste Quantity:	0
Quantity Unit:	Not reported
Additional Code 1:	Not reported
Additional Code 2:	Not reported
Additional Code 3:	Not reported
Additional Code 4:	Not reported
Additional Code 5:	Not reported
Shipment Date:	20000906
Creation Date:	11/13/2000 0:00:00
Receipt Date:	20000907
Manifest ID:	20025464
Trans EPA ID:	SCR000075150
Trans Name:	Not reported
Trans 2 EPA ID:	Not reported
Trans 2 Name:	Not reported
TSDf EPA ID:	CA0000084517
Trans Name:	Not reported
TSDf Alt EPA ID:	CA0000084517
TSDf Alt Name:	Not reported
Waste Code Description:	741 - Liquids with halogenated organic compounds > 1000 mg/l
RCRA Code:	F002
Meth Code:	H01 - Transfer Station
Quantity Tons:	0.39
Waste Quantity:	780
Quantity Unit:	P
Additional Code 1:	Not reported
Additional Code 2:	Not reported
Additional Code 3:	Not reported
Additional Code 4:	Not reported
Additional Code 5:	Not reported
Shipment Date:	20000906
Creation Date:	11/13/2000 0:00:00
Receipt Date:	20000907
Manifest ID:	20025464
Trans EPA ID:	SCR000075150
Trans Name:	Not reported
Trans 2 EPA ID:	Not reported
Trans 2 Name:	Not reported
TSDf EPA ID:	CA0000084517
Trans Name:	Not reported
TSDf Alt EPA ID:	CA0000084517
TSDf Alt Name:	Not reported
Waste Code Description:	741 - Liquids with halogenated organic compounds > 1000 mg/l
RCRA Code:	F002
Meth Code:	H01 - Transfer Station
Quantity Tons:	0.035
Waste Quantity:	70
Quantity Unit:	P
Additional Code 1:	Not reported
Additional Code 2:	Not reported
Additional Code 3:	Not reported
Additional Code 4:	Not reported
Additional Code 5:	Not reported

Map ID  
Direction  
Distance  
Elevation

MAP FINDINGS

Site

Database(s)

EDR ID Number  
EPA ID Number

**FAIRFIELD CLEANERS (Continued)**

**1000357113**

Shipment Date: 20000322  
Creation Date: 5/30/2000 0:00:00  
Receipt Date: 20000323  
Manifest ID: 99845834  
Trans EPA ID: ILD984908202  
Trans Name: Not reported  
Trans 2 EPA ID: Not reported  
Trans 2 Name: Not reported  
TSDf EPA ID: CA0000084517  
Trans Name: Not reported  
TSDf Alt EPA ID: Not reported  
TSDf Alt Name: Not reported  
Waste Code Description: 741 - Liquids with halogenated organic compounds > 1000 mg/l  
RCRA Code: F002  
Meth Code: H01 - Transfer Station  
Quantity Tons: 0.035  
Waste Quantity: 70  
Quantity Unit: P  
Additional Code 1: Not reported  
Additional Code 2: Not reported  
Additional Code 3: Not reported  
Additional Code 4: Not reported  
Additional Code 5: Not reported

Shipment Date: 20000322  
Creation Date: 5/30/2000 0:00:00  
Receipt Date: 20000323  
Manifest ID: 99845834  
Trans EPA ID: ILD984908202  
Trans Name: Not reported  
Trans 2 EPA ID: Not reported  
Trans 2 Name: Not reported  
TSDf EPA ID: CA0000084517  
Trans Name: Not reported  
TSDf Alt EPA ID: Not reported  
TSDf Alt Name: Not reported  
Waste Code Description: 741 - Liquids with halogenated organic compounds > 1000 mg/l  
RCRA Code: F002  
Meth Code: H01 - Transfer Station  
Quantity Tons: 0.39  
Waste Quantity: 780  
Quantity Unit: P  
Additional Code 1: Not reported  
Additional Code 2: Not reported  
Additional Code 3: Not reported  
Additional Code 4: Not reported  
Additional Code 5: Not reported

Additional Info:  
Year: 1999  
Gen EPA ID: CAD981642564

Shipment Date: 19991007  
Creation Date: 12/16/1999 0:00:00  
Receipt Date: 19991008  
Manifest ID: 99505931  
Trans EPA ID: ILD984908202

Map ID  
Direction  
Distance  
Elevation

MAP FINDINGS

Site

Database(s)

EDR ID Number  
EPA ID Number

**FAIRFIELD CLEANERS (Continued)**

**1000357113**

Trans Name: Not reported  
Trans 2 EPA ID: Not reported  
Trans 2 Name: Not reported  
TSDf EPA ID: CA0000084517  
Trans Name: Not reported  
TSDf Alt EPA ID: Not reported  
TSDf Alt Name: Not reported  
Waste Code Description: 741 - Liquids with halogenated organic compounds > 1000 mg/l  
RCRA Code: F002  
Meth Code: H01 - Transfer Station  
Quantity Tons: 0.195  
Waste Quantity: 390  
Quantity Unit: P  
Additional Code 1: Not reported  
Additional Code 2: Not reported  
Additional Code 3: Not reported  
Additional Code 4: Not reported  
Additional Code 5: Not reported

Shipment Date: 19990812  
Creation Date: 10/12/1999 0:00:00  
Receipt Date: 19990813  
Manifest ID: 99044617  
Trans EPA ID: ILD984908202  
Trans Name: Not reported  
Trans 2 EPA ID: Not reported  
Trans 2 Name: Not reported  
TSDf EPA ID: CA0000084517  
Trans Name: Not reported  
TSDf Alt EPA ID: Not reported  
TSDf Alt Name: Not reported  
Waste Code Description: 741 - Liquids with halogenated organic compounds > 1000 mg/l  
RCRA Code: F002  
Meth Code: H01 - Transfer Station  
Quantity Tons: 0.2925  
Waste Quantity: 585  
Quantity Unit: P  
Additional Code 1: Not reported  
Additional Code 2: Not reported  
Additional Code 3: Not reported  
Additional Code 4: Not reported  
Additional Code 5: Not reported

Shipment Date: 19990812  
Creation Date: 10/12/1999 0:00:00  
Receipt Date: 19990813  
Manifest ID: 99044617  
Trans EPA ID: ILD984908202  
Trans Name: Not reported  
Trans 2 EPA ID: Not reported  
Trans 2 Name: Not reported  
TSDf EPA ID: CA0000084517  
Trans Name: Not reported  
TSDf Alt EPA ID: Not reported  
TSDf Alt Name: Not reported  
Waste Code Description: - Not reported  
RCRA Code: Not reported

Map ID  
Direction  
Distance  
Elevation

MAP FINDINGS

Site

Database(s)

EDR ID Number  
EPA ID Number

**FAIRFIELD CLEANERS (Continued)**

**1000357113**

Meth Code:	H01 - Transfer Station
Quantity Tons:	0
Waste Quantity:	0
Quantity Unit:	Not reported
Additional Code 1:	Not reported
Additional Code 2:	Not reported
Additional Code 3:	Not reported
Additional Code 4:	Not reported
Additional Code 5:	Not reported
Shipment Date:	19990812
Creation Date:	10/12/1999 0:00:00
Receipt Date:	19990813
Manifest ID:	99044617
Trans EPA ID:	ILD984908202
Trans Name:	Not reported
Trans 2 EPA ID:	Not reported
Trans 2 Name:	Not reported
TSDF EPA ID:	CA0000084517
Trans Name:	Not reported
TSDF Alt EPA ID:	Not reported
TSDF Alt Name:	Not reported
Waste Code Description:	- Not reported
RCRA Code:	Not reported
Meth Code:	H01 - Transfer Station
Quantity Tons:	0
Waste Quantity:	0
Quantity Unit:	Not reported
Additional Code 1:	Not reported
Additional Code 2:	Not reported
Additional Code 3:	Not reported
Additional Code 4:	Not reported
Additional Code 5:	Not reported
Shipment Date:	19990617
Creation Date:	8/16/1999 0:00:00
Receipt Date:	19990618
Manifest ID:	99231941
Trans EPA ID:	ILD984908202
Trans Name:	Not reported
Trans 2 EPA ID:	Not reported
Trans 2 Name:	Not reported
TSDF EPA ID:	CA0000084517
Trans Name:	Not reported
TSDF Alt EPA ID:	CA0000084517
TSDF Alt Name:	Not reported
Waste Code Description:	741 - Liquids with halogenated organic compounds > 1000 mg/l
RCRA Code:	F002
Meth Code:	H01 - Transfer Station
Quantity Tons:	0.2925
Waste Quantity:	585
Quantity Unit:	P
Additional Code 1:	Not reported
Additional Code 2:	Not reported
Additional Code 3:	Not reported
Additional Code 4:	Not reported
Additional Code 5:	Not reported

Map ID  
Direction  
Distance  
Elevation

MAP FINDINGS

Site

Database(s)

EDR ID Number  
EPA ID Number

**FAIRFIELD CLEANERS (Continued)**

**1000357113**

Shipment Date: 19990310  
Creation Date: 5/17/1999 0:00:00  
Receipt Date: 19990311  
Manifest ID: 98686753  
Trans EPA ID: ILD984908202  
Trans Name: Not reported  
Trans 2 EPA ID: Not reported  
Trans 2 Name: Not reported  
TSDf EPA ID: CA0000084517  
Trans Name: Not reported  
TSDf Alt EPA ID: CA0000084517  
TSDf Alt Name: Not reported  
Waste Code Description: 741 - Liquids with halogenated organic compounds > 1000 mg/l  
RCRA Code: F002  
Meth Code: H01 - Transfer Station  
Quantity Tons: 0.0975  
Waste Quantity: 195  
Quantity Unit: P  
Additional Code 1: Not reported  
Additional Code 2: Not reported  
Additional Code 3: Not reported  
Additional Code 4: Not reported  
Additional Code 5: Not reported

Shipment Date: 19990310  
Creation Date: 5/17/1999 0:00:00  
Receipt Date: 19990311  
Manifest ID: 98686753  
Trans EPA ID: ILD984908202  
Trans Name: Not reported  
Trans 2 EPA ID: Not reported  
Trans 2 Name: Not reported  
TSDf EPA ID: CA0000084517  
Trans Name: Not reported  
TSDf Alt EPA ID: CA0000084517  
TSDf Alt Name: Not reported  
Waste Code Description: 741 - Liquids with halogenated organic compounds > 1000 mg/l  
RCRA Code: F002  
Meth Code: - Not reported  
Quantity Tons: 0.39  
Waste Quantity: 780  
Quantity Unit: P  
Additional Code 1: Not reported  
Additional Code 2: Not reported  
Additional Code 3: Not reported  
Additional Code 4: Not reported  
Additional Code 5: Not reported

Shipment Date: 19990310  
Creation Date: 5/17/1999 0:00:00  
Receipt Date: 19990311  
Manifest ID: 98686753  
Trans EPA ID: ILD984908202  
Trans Name: Not reported  
Trans 2 EPA ID: Not reported  
Trans 2 Name: Not reported  
TSDf EPA ID: CA0000084517

Map ID  
Direction  
Distance  
Elevation

MAP FINDINGS

Site

Database(s)

EDR ID Number  
EPA ID Number

**FAIRFIELD CLEANERS (Continued)**

**1000357113**

Trans Name: Not reported  
TSDF Alt EPA ID: CA0000084517  
TSDF Alt Name: Not reported  
Waste Code Description: - Not reported  
RCRA Code: Not reported  
Meth Code: H01 - Transfer Station  
Quantity Tons: 0  
Waste Quantity: 0  
Quantity Unit: Not reported  
Additional Code 1: Not reported  
Additional Code 2: Not reported  
Additional Code 3: Not reported  
Additional Code 4: Not reported  
Additional Code 5: Not reported

Additional Info:

Year: 2002  
Gen EPA ID: CAD981642564

Shipment Date: 20021122  
Creation Date: 3/16/2007 18:30:20  
Receipt Date: 20021125  
Manifest ID: 22143984  
Trans EPA ID: SCR000075150  
Trans Name: Not reported  
Trans 2 EPA ID: Not reported  
Trans 2 Name: Not reported  
TSDF EPA ID: CA0000084517  
Trans Name: Not reported  
TSDF Alt EPA ID: CA0000084517  
TSDF Alt Name: Not reported  
Waste Code Description: 741 - Liquids with halogenated organic compounds > 1000 mg/l  
RCRA Code: F002  
Meth Code: H01 - Transfer Station  
Quantity Tons: 0.2925  
Waste Quantity: 585  
Quantity Unit: P  
Additional Code 1: Not reported  
Additional Code 2: Not reported  
Additional Code 3: Not reported  
Additional Code 4: Not reported  
Additional Code 5: Not reported

Shipment Date: 20021001  
Creation Date: 2/11/2003 18:31:24  
Receipt Date: 20021002  
Manifest ID: 22246603  
Trans EPA ID: SCR000075150  
Trans Name: Not reported  
Trans 2 EPA ID: Not reported  
Trans 2 Name: Not reported  
TSDF EPA ID: CA0000084517  
Trans Name: Not reported  
TSDF Alt EPA ID: Not reported  
TSDF Alt Name: Not reported  
Waste Code Description: 741 - Liquids with halogenated organic compounds > 1000 mg/l  
RCRA Code: F002

Map ID  
Direction  
Distance  
Elevation

MAP FINDINGS

Site

Database(s)

EDR ID Number  
EPA ID Number

**FAIRFIELD CLEANERS (Continued)**

**1000357113**

Meth Code:	H01 - Transfer Station
Quantity Tons:	0.4875
Waste Quantity:	975
Quantity Unit:	P
Additional Code 1:	Not reported
Additional Code 2:	Not reported
Additional Code 3:	Not reported
Additional Code 4:	Not reported
Additional Code 5:	Not reported
Shipment Date:	20020220
Creation Date:	7/29/2002 18:32:31
Receipt Date:	20020221
Manifest ID:	21490758
Trans EPA ID:	SCR000075150
Trans Name:	Not reported
Trans 2 EPA ID:	Not reported
Trans 2 Name:	Not reported
TSDf EPA ID:	CA0000084517
Trans Name:	Not reported
TSDf Alt EPA ID:	Not reported
TSDf Alt Name:	Not reported
Waste Code Description:	741 - Liquids with halogenated organic compounds > 1000 mg/l
RCRA Code:	F002
Meth Code:	H01 - Transfer Station
Quantity Tons:	0.195
Waste Quantity:	390
Quantity Unit:	P
Additional Code 1:	Not reported
Additional Code 2:	Not reported
Additional Code 3:	Not reported
Additional Code 4:	Not reported
Additional Code 5:	Not reported
Shipment Date:	20020220
Creation Date:	7/29/2002 18:32:31
Receipt Date:	20020221
Manifest ID:	21490758
Trans EPA ID:	SCR000075150
Trans Name:	Not reported
Trans 2 EPA ID:	Not reported
Trans 2 Name:	Not reported
TSDf EPA ID:	CA0000084517
Trans Name:	Not reported
TSDf Alt EPA ID:	Not reported
TSDf Alt Name:	Not reported
Waste Code Description:	741 - Liquids with halogenated organic compounds > 1000 mg/l
RCRA Code:	F002
Meth Code:	H01 - Transfer Station
Quantity Tons:	0.035
Waste Quantity:	70
Quantity Unit:	P
Additional Code 1:	Not reported
Additional Code 2:	Not reported
Additional Code 3:	Not reported
Additional Code 4:	Not reported
Additional Code 5:	Not reported



Map ID  
Direction  
Distance  
Elevation

MAP FINDINGS

Site

Database(s)

EDR ID Number  
EPA ID Number

**FAIRFIELD CLEANERS (Continued)**

**1000357113**

Additional Info:

Year:	2003
Gen EPA ID:	CAD981642564
Shipment Date:	20031223
Creation Date:	8/19/2004 11:23:00
Receipt Date:	20031224
Manifest ID:	22580992
Trans EPA ID:	TXR000050930
Trans Name:	SAFETY-KLEEN SYSTEMS INC
Trans 2 EPA ID:	Not reported
Trans 2 Name:	Not reported
TSDF EPA ID:	CA0000084517
Trans Name:	SAFETY-KLEEN SYSTEMS INC
TSDF Alt EPA ID:	CA0000084517
TSDF Alt Name:	Not reported
Waste Code Description:	741 - Liquids with halogenated organic compounds > 1000 mg/l
RCRA Code:	F002
Meth Code:	H01 - Transfer Station
Quantity Tons:	0.23
Waste Quantity:	460
Quantity Unit:	P
Additional Code 1:	Not reported
Additional Code 2:	Not reported
Additional Code 3:	Not reported
Additional Code 4:	Not reported
Additional Code 5:	Not reported
Shipment Date:	20031001
Creation Date:	8/20/2004 8:27:39
Receipt Date:	20031002
Manifest ID:	22528138
Trans EPA ID:	TXR000050930
Trans Name:	SAFETY-KLEEN SYSTEMS INC
Trans 2 EPA ID:	Not reported
Trans 2 Name:	Not reported
TSDF EPA ID:	CA0000084517
Trans Name:	SAFETY-KLEEN SYSTEMS INC
TSDF Alt EPA ID:	CA0000084517
TSDF Alt Name:	Not reported
Waste Code Description:	741 - Liquids with halogenated organic compounds > 1000 mg/l
RCRA Code:	F002
Meth Code:	H01 - Transfer Station
Quantity Tons:	0.0975
Waste Quantity:	195
Quantity Unit:	P
Additional Code 1:	Not reported
Additional Code 2:	Not reported
Additional Code 3:	Not reported
Additional Code 4:	Not reported
Additional Code 5:	Not reported
Shipment Date:	20030708
Creation Date:	7/28/2004 10:45:53
Receipt Date:	20030709
Manifest ID:	22880035
Trans EPA ID:	TXR000050930

Map ID  
Direction  
Distance  
Elevation

MAP FINDINGS

Site

Database(s)

EDR ID Number  
EPA ID Number

**FAIRFIELD CLEANERS (Continued)**

**1000357113**

Trans Name: Not reported  
Trans 2 EPA ID: Not reported  
Trans 2 Name: Not reported  
TSDf EPA ID: CA0000084517  
Trans Name: Not reported  
TSDf Alt EPA ID: CA0000084517  
TSDf Alt Name: Not reported  
Waste Code Description: 741 - Liquids with halogenated organic compounds > 1000 mg/l  
RCRA Code: F002  
Meth Code: H01 - Transfer Station  
Quantity Tons: 0.0975  
Waste Quantity: 195  
Quantity Unit: P  
Additional Code 1: Not reported  
Additional Code 2: Not reported  
Additional Code 3: Not reported  
Additional Code 4: Not reported  
Additional Code 5: Not reported

Shipment Date: 20030416  
Creation Date: 1/5/2007 18:30:44  
Receipt Date: 20030417  
Manifest ID: 22445801  
Trans EPA ID: TXR000050930  
Trans Name: Not reported  
Trans 2 EPA ID: Not reported  
Trans 2 Name: Not reported  
TSDf EPA ID: CA0000084517  
Trans Name: Not reported  
TSDf Alt EPA ID: CA0000084517  
TSDf Alt Name: Not reported  
Waste Code Description: 741 - Liquids with halogenated organic compounds > 1000 mg/l  
RCRA Code: F002  
Meth Code: H01 - Transfer Station  
Quantity Tons: 0.195  
Waste Quantity: 390  
Quantity Unit: P  
Additional Code 1: Not reported  
Additional Code 2: Not reported  
Additional Code 3: Not reported  
Additional Code 4: Not reported  
Additional Code 5: Not reported

Shipment Date: 20030123  
Creation Date: 5/13/2003 18:32:19  
Receipt Date: 20030124  
Manifest ID: 22113925  
Trans EPA ID: TXR000050930  
Trans Name: Not reported  
Trans 2 EPA ID: Not reported  
Trans 2 Name: Not reported  
TSDf EPA ID: CA0000084517  
Trans Name: Not reported  
TSDf Alt EPA ID: CA0000084517  
TSDf Alt Name: Not reported  
Waste Code Description: 741 - Liquids with halogenated organic compounds > 1000 mg/l  
RCRA Code: F002

Map ID  
Direction  
Distance  
Elevation

MAP FINDINGS

Site

Database(s)

EDR ID Number  
EPA ID Number

**FAIRFIELD CLEANERS (Continued)**

**1000357113**

Meth Code: H01 - Transfer Station  
Quantity Tons: 0.39  
Waste Quantity: 780  
Quantity Unit: P  
Additional Code 1: Not reported  
Additional Code 2: Not reported  
Additional Code 3: Not reported  
Additional Code 4: Not reported  
Additional Code 5: Not reported

Additional Info:

Year: 2001  
Gen EPA ID: CAD981642564

Shipment Date: 20011130  
Creation Date: 2/13/2002 0:00:00  
Receipt Date: 20011204  
Manifest ID: 21021451  
Trans EPA ID: SCR000075150  
Trans Name: Not reported  
Trans 2 EPA ID: Not reported  
Trans 2 Name: Not reported  
TSDf EPA ID: CA0000084517  
Trans Name: Not reported  
TSDf Alt EPA ID: CA0000084517  
TSDf Alt Name: Not reported  
Waste Code Description: 741 - Liquids with halogenated organic compounds > 1000 mg/l  
RCRA Code: F002  
Meth Code: H01 - Transfer Station  
Quantity Tons: 0.39  
Waste Quantity: 780  
Quantity Unit: P  
Additional Code 1: Not reported  
Additional Code 2: Not reported  
Additional Code 3: Not reported  
Additional Code 4: Not reported  
Additional Code 5: Not reported

Shipment Date: 20010906  
Creation Date: 11/1/2001 0:00:00  
Receipt Date: 20010907  
Manifest ID: 21440676  
Trans EPA ID: SCR000075150  
Trans Name: Not reported  
Trans 2 EPA ID: Not reported  
Trans 2 Name: Not reported  
TSDf EPA ID: CA0000084517  
Trans Name: Not reported  
TSDf Alt EPA ID: CA0000084517  
TSDf Alt Name: Not reported  
Waste Code Description: 741 - Liquids with halogenated organic compounds > 1000 mg/l  
RCRA Code: F002  
Meth Code: H01 - Transfer Station  
Quantity Tons: 0.195  
Waste Quantity: 390  
Quantity Unit: P  
Additional Code 1: Not reported

Map ID  
Direction  
Distance  
Elevation

MAP FINDINGS

Site

Database(s)

EDR ID Number  
EPA ID Number

**FAIRFIELD CLEANERS (Continued)**

**1000357113**

Additional Code 2:	Not reported
Additional Code 3:	Not reported
Additional Code 4:	Not reported
Additional Code 5:	Not reported
Shipment Date:	20010516
Creation Date:	7/20/2001 0:00:00
Receipt Date:	20010517
Manifest ID:	20643889
Trans EPA ID:	SCR000075150
Trans Name:	Not reported
Trans 2 EPA ID:	Not reported
Trans 2 Name:	Not reported
TSDF EPA ID:	CA0000084517
Trans Name:	Not reported
TSDF Alt EPA ID:	Not reported
TSDF Alt Name:	Not reported
Waste Code Description:	741 - Liquids with halogenated organic compounds > 1000 mg/l
RCRA Code:	F002
Meth Code:	H01 - Transfer Station
Quantity Tons:	0.195
Waste Quantity:	390
Quantity Unit:	P
Additional Code 1:	Not reported
Additional Code 2:	Not reported
Additional Code 3:	Not reported
Additional Code 4:	Not reported
Additional Code 5:	Not reported
Shipment Date:	20010321
Creation Date:	5/31/2001 0:00:00
Receipt Date:	20010322
Manifest ID:	20619307
Trans EPA ID:	SCR000075150
Trans Name:	Not reported
Trans 2 EPA ID:	Not reported
Trans 2 Name:	Not reported
TSDF EPA ID:	CA0000084517
Trans Name:	Not reported
TSDF Alt EPA ID:	Not reported
TSDF Alt Name:	Not reported
Waste Code Description:	741 - Liquids with halogenated organic compounds > 1000 mg/l
RCRA Code:	F002
Meth Code:	H01 - Transfer Station
Quantity Tons:	0.195
Waste Quantity:	390
Quantity Unit:	P
Additional Code 1:	Not reported
Additional Code 2:	Not reported
Additional Code 3:	Not reported
Additional Code 4:	Not reported
Additional Code 5:	Not reported
Shipment Date:	20010123
Creation Date:	3/22/2001 0:00:00
Receipt Date:	20010124
Manifest ID:	20355148

Map ID  
Direction  
Distance  
Elevation

MAP FINDINGS

Site

Database(s)

EDR ID Number  
EPA ID Number

**FAIRFIELD CLEANERS (Continued)**

**1000357113**

Trans EPA ID: SCR000075150  
Trans Name: Not reported  
Trans 2 EPA ID: Not reported  
Trans 2 Name: Not reported  
TSDf EPA ID: CA0000084517  
Trans Name: Not reported  
TSDf Alt EPA ID: CA0000084517  
TSDf Alt Name: Not reported  
Waste Code Description: 741 - Liquids with halogenated organic compounds > 1000 mg/l  
RCRA Code: F02  
Meth Code: H01 - Transfer Station  
Quantity Tons: 0.03  
Waste Quantity: 60  
Quantity Unit: P  
Additional Code 1: Not reported  
Additional Code 2: Not reported  
Additional Code 3: Not reported  
Additional Code 4: Not reported  
Additional Code 5: Not reported

Shipment Date: 20010123  
Creation Date: 3/22/2001 0:00:00  
Receipt Date: 20010124  
Manifest ID: 20355148  
Trans EPA ID: SCR000075150  
Trans Name: Not reported  
Trans 2 EPA ID: Not reported  
Trans 2 Name: Not reported  
TSDf EPA ID: CA0000084517  
Trans Name: Not reported  
TSDf Alt EPA ID: CA0000084517  
TSDf Alt Name: Not reported  
Waste Code Description: 741 - Liquids with halogenated organic compounds > 1000 mg/l  
RCRA Code: F02  
Meth Code: H01 - Transfer Station  
Quantity Tons: 0.195  
Waste Quantity: 390  
Quantity Unit: P  
Additional Code 1: Not reported  
Additional Code 2: Not reported  
Additional Code 3: Not reported  
Additional Code 4: Not reported  
Additional Code 5: Not reported

Additional Info:  
Year: 2004  
Gen EPA ID: CAD981642564

Shipment Date: 20040609  
Creation Date: 10/15/2004 15:16:06  
Receipt Date: 20040610  
Manifest ID: 23504815  
Trans EPA ID: TXR000050930  
Trans Name: SAFETY-KLEEN SYSTEMS INC  
Trans 2 EPA ID: Not reported  
Trans 2 Name: Not reported  
TSDf EPA ID: CA0000084517

Map ID  
Direction  
Distance  
Elevation

MAP FINDINGS

Site

Database(s)

EDR ID Number  
EPA ID Number

**FAIRFIELD CLEANERS (Continued)**

**1000357113**

Trans Name: SAFETY-KLEEN SYSTEMS INC  
TSDf Alt EPA ID: CA0000084517  
TSDf Alt Name: Not reported  
Waste Code Description: 741 - Liquids with halogenated organic compounds > 1000 mg/l  
RCRA Code: F002  
Meth Code: H01 - Transfer Station  
Quantity Tons: 0.0975  
Waste Quantity: 195  
Quantity Unit: P  
Additional Code 1: Not reported  
Additional Code 2: Not reported  
Additional Code 3: Not reported  
Additional Code 4: Not reported  
Additional Code 5: Not reported

**CERS:**

Name: FAIRFIELD CLEANERS  
Address: 625 JACKSON  
City,State,Zip: FAIRFIELD, CA 94533-6103  
Site ID: 467362  
CERS ID: 110001150511  
CERS Description: US EPA Air Emission Inventory System (EIS)

**Affiliation:**

Affiliation Type Desc: Regional Board Caseworker  
Entity Name: MARK PAUL BARE SAN FRANCISCO BAY RWQCB REGN 2ND  
Entity Title: Not reported  
Affiliation Address: 1515 CLAY STREETNA SUITE 1400  
Affiliation City: OAKLAND  
Affiliation State: Not reported  
Affiliation Country: Not reported  
Affiliation Zip: Not reported  
Affiliation Phone: ,

Name: FAIRFIELD CLEANERS  
Address: 625 JACKSON ST  
City,State,Zip: FAIRFIELD, CA 94534  
Site ID: 223487  
CERS ID: SL1824V1160  
CERS Description: Cleanup Program Site

**Affiliation:**

Affiliation Type Desc: Regional Board Caseworker  
Entity Name: Bill A. Cook III - SAN FRANCISCO BAY RWQCB (REGION 2)  
Entity Title: Not reported  
Affiliation Address: 1515 CLAY ST SUITE 1400  
Affiliation City: OAKLAND  
Affiliation State: CA  
Affiliation Country: Not reported  
Affiliation Zip: Not reported  
Affiliation Phone: ,

**HWTS:**

Name: FAIRFIELD CLEANERS  
Address: 625 JACKSON ST

Map ID  
 Direction  
 Distance  
 Elevation

MAP FINDINGS

Site

Database(s)

EDR ID Number  
 EPA ID Number

**FAIRFIELD CLEANERS (Continued)**

**1000357113**

Address 2: Not reported  
 City,State,Zip: FAIRFIELD, CA 945330000  
 EPA ID: CAD981642564  
 Inactive Date: 06/30/2003  
 Create Date: 07/03/1987  
 Last Act Date: 04/11/2006  
 Mailing Name: Not reported  
 Mailing Address: 625 JACKSON ST  
 Mailing Address 2: Not reported  
 Mailing City,State,Zip: FAIRFIELD, CA 945330000  
 Owner Name: JEWEL HIRSCH  
 Owner Address: 625 JACKSON ST  
 Owner Address 2: Not reported  
 Owner City,State,Zip: FAIRFIELD, CA 945330000  
 Contact Name: JEWEL HIRSCH  
 Contact Address: 625 JACKSON ST  
 Contact Address 2: Not reported  
 City,State,Zip: FAIRFIELD, CA 945330000

**NAICS:**

EPA ID: CAD981642564  
 Create Date: 2003-01-15 14:03:18.450  
 NAICS Code: 81232  
 NAICS Description: Drycleaning and Laundry Services (except Coin-Operated)  
 Issued EPA ID Date: 1987-07-03 00:00:00  
 Inactive Date: 2003-06-30 00:00:00  
 Facility Name: FAIRFIELD CLEANERS  
 Facility Address: 625 JACKSON ST  
 Facility Address 2: Not reported  
 Facility City: FAIRFIELD  
 Facility County: Not reported  
 Facility State: CA  
 Facility Zip: 945330000

**120  
 SW  
 1/8-1/4  
 0.246 mi.  
 1301 ft.**

**DUNHAM ALLEY UST  
 821 OHIO ST  
 FAIRFIELD, CA 94533**

**UST U004315906  
 N/A**

**Relative:  
 Lower  
 Actual:  
 9 ft.**

**SOLANO CO. UST:**  
 Name: DUNHAM ALLEY UST  
 Address: 821 OHIO ST  
 City,State,Zip: FAIRFIELD, CA 94533  
 Facility Id: 301435  
 Facility Status: Inactive  
 Decode for Facility Status: Closed  
 Facility Phone: 707-447-5009  
  
 Inventory Number: 1  
 Inventory Type: Underground Storage Tank (1)  
 Inventory Description: Not reported  
 Permit Expire/Last Service: LETTER/REPORT REVIEW\ 10/31/07,\ 10/31/07  
 Last Service Date: 8/9/2010  
 District: SUP-DIST NO 3030  
 Inspector: Dye, Andy

Map ID  
 Direction  
 Distance  
 Elevation

MAP FINDINGS

Site

Database(s)

EDR ID Number  
 EPA ID Number

**W121**      **RAMOS OIL**      **RCRA-LQG**      **1024794500**  
**ENE**      **744 N TEXAS ST**  
**1/8-1/4**      **FAIRFIELD, CA 94533**  
**0.249 mi.**  
**1315 ft.**      **Site 1 of 5 in cluster W**

**Relative:**  
**Higher**  
**Actual:**  
**13 ft.**

RCRA-LQG:  
 Date Form Received by Agency: 20200213  
 Handler Name: RAMOS OIL  
 Handler Address: 744 N TEXAS ST  
 Handler City,State,Zip: FAIRFIELD, CA 94533-5610  
 EPA ID: CAL000148620  
 Contact Name: LAUREN TAKOS  
 Contact Address: 1515 SOUTH RIVER ROAD  
 Contact City,State,Zip: WEST SACRAMENTO, CA 95691-0401  
 Contact Telephone: 916-371-2570  
 Contact Fax: 916-371-3028  
 Contact Email: Not reported  
 Contact Title: Not reported  
 EPA Region: 09  
 Land Type: Private  
 Federal Waste Generator Description: Large Quantity Generator  
 Non-Notifier: Not reported  
 Biennial Report Cycle: 2019  
 Accessibility: Not reported  
 Active Site Indicator: Handler Activities  
 State District Owner: Not reported  
 State District: Not reported  
 Mailing Address: PO BOX 401  
 Mailing City,State,Zip: WEST SACRAMENTO, CA 95691  
 Owner Name: RAMOS OIL CO  
 Owner Type: Other  
 Operator Name: LAUREN TAKOS  
 Operator Type: Private  
 Short-Term Generator Activity: No  
 Importer Activity: No  
 Mixed Waste Generator: No  
 Transporter Activity: Yes  
 Transfer Facility Activity: No  
 Recycler Activity with Storage: No  
 Small Quantity On-Site Burner Exemption: No  
 Smelting Melting and Refining Furnace Exemption: No  
 Underground Injection Control: No  
 Off-Site Waste Receipt: No  
 Universal Waste Indicator: Yes  
 Universal Waste Destination Facility: Yes  
 Federal Universal Waste: No  
 Active Site Fed-Reg Treatment Storage and Disposal Facility: Not reported  
 Active Site Converter Treatment storage and Disposal Facility: Not reported  
 Active Site State-Reg Treatment Storage and Disposal Facility: Not reported  
 Active Site State-Reg Handler: ---  
 Federal Facility Indicator: Not reported  
 Hazardous Secondary Material Indicator: N  
 Sub-Part K Indicator: Not reported  
 Commercial TSD Indicator: No  
 Treatment Storage and Disposal Type: Not reported  
 2018 GPRA Permit Baseline: Not on the Baseline  
 2018 GPRA Renewals Baseline: Not on the Baseline  
 Permit Renewals Workload Universe: Not reported



Map ID  
 Direction  
 Distance  
 Elevation

MAP FINDINGS

Site

Database(s)

EDR ID Number  
 EPA ID Number

**RAMOS OIL (Continued)**

**1024794500**

Permit Workload Universe:	Not reported
Permit Progress Universe:	Not reported
Post-Closure Workload Universe:	Not reported
Closure Workload Universe:	Not reported
202 GPRA Corrective Action Baseline:	No
Corrective Action Workload Universe:	No
Subject to Corrective Action Universe:	No
Non-TSDFs Where RCRA CA has Been Imposed Universe:	No
TSDFs Potentially Subject to CA Under 3004 (u)/(v) Universe:	No
TSDFs Only Subject to CA under Discretionary Auth Universe:	No
Corrective Action Priority Ranking:	No NCAPS ranking
Environmental Control Indicator:	No
Institutional Control Indicator:	No
Human Exposure Controls Indicator:	N/A
Groundwater Controls Indicator:	N/A
Operating TSDF Universe:	Not reported
Full Enforcement Universe:	Not reported
Significant Non-Complier Universe:	No
Unaddressed Significant Non-Complier Universe:	No
Addressed Significant Non-Complier Universe:	No
Significant Non-Complier With a Compliance Schedule Universe:	No
Financial Assurance Required:	Not reported
Handler Date of Last Change:	20211229
Recognized Trader-Importer:	No
Recognized Trader-Exporter:	No
Importer of Spent Lead Acid Batteries:	No
Exporter of Spent Lead Acid Batteries:	No
Recycler Activity Without Storage:	No
Manifest Broker:	No
Sub-Part P Indicator:	No

Biennial: List of Years

Year: 2019

[Click Here for Biennial Reporting System Data:](#)

Hazardous Waste Summary:

Waste Code: D001  
 Waste Description: IGNITABLE WASTE

Waste Code: D018  
 Waste Description: BENZENE

Handler - Owner Operator:

Owner/Operator Indicator:	Owner
Owner/Operator Name:	RAMOS OIL CO
Legal Status:	Other
Date Became Current:	Not reported
Date Ended Current:	Not reported
Owner/Operator Address:	PO BOX 401
Owner/Operator City,State,Zip:	WEST SACRAMENTO, CA 95691
Owner/Operator Telephone:	916-371-2570
Owner/Operator Telephone Ext:	Not reported
Owner/Operator Fax:	Not reported
Owner/Operator Email:	Not reported

Map ID  
 Direction  
 Distance  
 Elevation

MAP FINDINGS

Site

Database(s)

EDR ID Number  
 EPA ID Number

**RAMOS OIL (Continued)**

**1024794500**

Owner/Operator Indicator: Operator  
 Owner/Operator Name: LAUREN TAKOS  
 Legal Status: Private  
 Date Became Current: 20200212  
 Date Ended Current: Not reported  
 Owner/Operator Address: 1515 SOUTH RIVER ROAD  
 Owner/Operator City,State,Zip: WEST SACRAMENTO, CA 95691-0401  
 Owner/Operator Telephone: 916-371-2570  
 Owner/Operator Telephone Ext: Not reported  
 Owner/Operator Fax: Not reported  
 Owner/Operator Email: Not reported

Owner/Operator Indicator: Operator  
 Owner/Operator Name: JOY KACHADORIAN  
 Legal Status: Other  
 Date Became Current: Not reported  
 Date Ended Current: Not reported  
 Owner/Operator Address: 1515 SOUTH RIVER ROAD  
 Owner/Operator City,State,Zip: WEST SACRAMENTO, CA 95691-0401  
 Owner/Operator Telephone: 916-371-2570  
 Owner/Operator Telephone Ext: Not reported  
 Owner/Operator Fax: Not reported  
 Owner/Operator Email: Not reported

Owner/Operator Indicator: Owner  
 Owner/Operator Name: RAMOS OIL CO  
 Legal Status: Other  
 Date Became Current: Not reported  
 Date Ended Current: Not reported  
 Owner/Operator Address: PO BOX 401  
 Owner/Operator City,State,Zip: WEST SACRAMENTO, CA 95691  
 Owner/Operator Telephone: 916-371-2570  
 Owner/Operator Telephone Ext: Not reported  
 Owner/Operator Fax: Not reported  
 Owner/Operator Email: Not reported

Historic Generators:

Receive Date: 20200213  
 Handler Name: RAMOS OIL  
 Federal Waste Generator Description: Large Quantity Generator  
 State District Owner: Not reported  
 Large Quantity Handler of Universal Waste: No  
 Recognized Trader Importer: No  
 Recognized Trader Exporter: No  
 Spent Lead Acid Battery Importer: No  
 Spent Lead Acid Battery Exporter: No  
 Current Record: Yes  
 Non Storage Recycler Activity: No  
 Electronic Manifest Broker: No

Receive Date: 19941229  
 Handler Name: RAMOS OIL  
 Federal Waste Generator Description: Not a generator, verified  
 State District Owner: Not reported  
 Large Quantity Handler of Universal Waste: No  
 Recognized Trader Importer: No  
 Recognized Trader Exporter: No

Map ID  
 Direction  
 Distance  
 Elevation

MAP FINDINGS

Site

Database(s)

EDR ID Number  
 EPA ID Number

**RAMOS OIL (Continued)**

**1024794500**

Spent Lead Acid Battery Importer: No  
 Spent Lead Acid Battery Exporter: No  
 Current Record: No  
 Non Storage Recycler Activity: Not reported  
 Electronic Manifest Broker: Not reported

List of NAICS Codes and Descriptions:

NAICS Code: 42471  
 NAICS Description: PETROLEUM BULK STATIONS AND TERMINALS  
  
 NAICS Code: 56299  
 NAICS Description: ALL OTHER WASTE MANAGEMENT SERVICES

Facility Has Received Notices of Violations:

Violations: No Violations Found

Evaluation Action Summary:

Evaluations: No Evaluations Found

**W122**  
**ENE**  
**1/8-1/4**  
**0.249 mi.**  
**1315 ft.**

**COGEN SERVICE LLC**  
**744 N TEXAS ST**  
**FAIRFIELD, CA 94533**  
  
**Site 2 of 5 in cluster W**

**CERS HAZ WASTE**  
**HAZNET**  
**CERS**  
**HWTS**

**S121790015**  
**N/A**

**Relative:**  
**Higher**  
  
**Actual:**  
**13 ft.**

CERS HAZ WASTE:  
 Name: COGEN SERVICE LLC  
 Address: 744 N TEXAS ST  
 City,State,Zip: FAIRFIELD, CA 94533  
 Site ID: 66285  
 CERS ID: 10440571  
 CERS Description: Hazardous Waste Generator

HAZNET:

Name: COGEN SERVICE LLC  
 Address: 744 N TEXAS ST  
 Address 2: Not reported  
 City,State,Zip: FAIRFIELD, CA 89701  
 Contact: ISAAC BROACH  
 Telephone: 7757210277  
 Mailing Name: Not reported  
 Mailing Address: 7017 SCHULZ DR  
  
 Year: 2018  
 Gepaid: CAL000405365  
 TSD EPA ID: CAD044003556  
 CA Waste Code: 352 - Other organic solids  
 Disposal Method: H141 - Storage, Bulking, And/Or Transfer Off Site--No Treatment/Reovery (H010-H129) Or (H131-H135)  
 Tons: 0.30000  
  
 Year: 2017  
 Gepaid: CAL000405365  
 TSD EPA ID: CAD044003556  
 CA Waste Code: 352 - Other organic solids

Map ID  
Direction  
Distance  
Elevation

MAP FINDINGS

Site

Database(s)

EDR ID Number  
EPA ID Number

**COGEN SERVICE LLC (Continued)**

**S121790015**

Disposal Method: H141 - Storage, Bulking, And/Or Transfer Off Site--No Treatment/Reovery (H010-H129) Or (H131-H135)  
Tons: 0.45

Additional Info:

Year: 2017  
Gen EPA ID: CAL000405365

Shipment Date: 20170516  
Creation Date: 5/20/2018 18:32:00  
Receipt Date: 20170517  
Manifest ID: 017145321JJK  
Trans EPA ID: CAD044003556  
Trans Name: RAMOS ENVIRONMENTAL SERVICES INC  
Trans 2 EPA ID: Not reported  
Trans 2 Name: Not reported  
TSDf EPA ID: CAD044003556  
Trans Name: RAMOS ENVIRONMENTAL SERVICES INC  
TSDf Alt EPA ID: Not reported  
TSDf Alt Name: Not reported  
Waste Code Description: 352 - Other organic solids  
RCRA Code: Not reported  
Meth Code: H141 - Storage, Bulking, And/Or Transfer Off Site--No Treatment/Reovery (H010-H129) Or (H131-H135)  
Quantity Tons: 0.45  
Waste Quantity: 900  
Quantity Unit: P  
Additional Code 1: Not reported  
Additional Code 2: Not reported  
Additional Code 3: Not reported  
Additional Code 4: Not reported  
Additional Code 5: Not reported

CERS:

Name: COGEN SERVICE LLC  
Address: 744 N TEXAS ST  
City,State,Zip: FAIRFIELD, CA 94533  
Site ID: 66285  
CERS ID: 10440571  
CERS Description: Chemical Storage Facilities

Violations:

Site ID: 66285  
Site Name: Cogen Service LLC  
Violation Date: 05-24-2016  
Citation: 40 CFR 1 265.31 - U.S. Code of Federal Regulations, Title 40, Chapter 1, Section(s) 265.31  
Violation Description: Failure to maintain and operate the facility to minimize the possibility of a fire, explosion, or any unplanned sudden or non-sudden release of hazardous waste or hazardous waste constituents to the air, soil, or surface water which could threaten human health or the environment..  
Violation Notes: Returned to compliance on 03/10/2017.  
Violation Division: Solano County Environmental Health  
Violation Program: HW  
Violation Source: CERS,

Map ID  
Direction  
Distance  
Elevation

MAP FINDINGS

Site

Database(s)

EDR ID Number  
EPA ID Number

**COGEN SERVICE LLC (Continued)**

**S121790015**

Site ID: 66285  
Site Name: Cogen Service LLC  
Violation Date: 05-27-2014  
Citation: 22 CCR 12 66262.34(f) - California Code of Regulations, Title 22, Chapter 12, Section(s) 66262.34(f)  
Violation Description: Failure to properly label hazardous waste accumulation containers with the following requirements: "Hazardous Waste", name and address of the generator, physical and chemical characteristics of the Hazardous Waste, and starting accumulation date.  
Violation Notes: Returned to compliance on 11/02/2018.  
Violation Division: Solano County Environmental Health  
Violation Program: HW  
Violation Source: CERS,

Site ID: 66285  
Site Name: Cogen Service LLC  
Violation Date: 11-02-2018  
Citation: HSC 6.95 25507 - California Health and Safety Code, Chapter 6.95, Section(s) 25507  
Violation Description: Failure to adequately establish and implement a business plan when storing/handling a hazardous material at or above reportable quantities.  
Violation Notes: Returned to compliance on 12/03/2018.  
Violation Division: Solano County Environmental Health  
Violation Program: HMRRP  
Violation Source: CERS,

Site ID: 66285  
Site Name: Cogen Service LLC  
Violation Date: 05-27-2014  
Citation: 40 CFR 1 265.173 - U.S. Code of Federal Regulations, Title 40, Chapter 1, Section(s) 265.173  
Violation Description: Failure to properly close hazardous waste containers when not in active use.  
Violation Notes: Returned to compliance on 11/02/2018.  
Violation Division: Solano County Environmental Health  
Violation Program: HW  
Violation Source: CERS,

Site ID: 66285  
Site Name: Cogen Service LLC  
Violation Date: 11-02-2018  
Citation: HSC 6.95 25508(a)(1) - California Health and Safety Code, Chapter 6.95, Section(s) 25508(a)(1)  
Violation Description: Failure to establish and electronically submit an adequate emergency response plan and procedures for a release or threatened release of a hazardous material.  
Violation Notes: Returned to compliance on 12/03/2018.  
Violation Division: Solano County Environmental Health  
Violation Program: HMRRP  
Violation Source: CERS,

Site ID: 66285  
Site Name: Cogen Service LLC  
Violation Date: 11-02-2018  
Citation: HSC 6.95 25508(a)(1) - California Health and Safety Code, Chapter 6.95, Section(s) 25508(a)(1)

Map ID  
Direction  
Distance  
Elevation

MAP FINDINGS

Site

Database(s)

EDR ID Number  
EPA ID Number

**COGEN SERVICE LLC (Continued)**

**S121790015**

Violation Description: Failure to complete and electronically submit hazardous material inventory information for all reportable hazardous materials on site at or above reportable quantities.

Violation Notes: Returned to compliance on 12/03/2018.

Violation Division: Solano County Environmental Health

Violation Program: HMRRP

Violation Source: CERS,

Site ID: 66285

Site Name: Cogen Service LLC

Violation Date: 11-02-2018

Citation: HSC 6.95 25508(a)(1) - California Health and Safety Code, Chapter 6.95, Section(s) 25508(a)(1)

Violation Description: Failure to establish and electronically submit an adequate training program in safety procedures in the event of a release or threatened release of a hazardous material.

Violation Notes: Returned to compliance on 12/03/2018.

Violation Division: Solano County Environmental Health

Violation Program: HMRRP

Violation Source: CERS,

Site ID: 66285

Site Name: Cogen Service LLC

Violation Date: 05-24-2016

Citation: HSC 6.5 25160.2 - California Health and Safety Code, Chapter 6.5, Section(s) 25160.2

Violation Description: Failure to meet any of the following consolidated manifest requirements: 1) Legible receipts for each quantity of hazardous waste that is received from a generator, 2) The generator's information (name, address, identification number, contact person, telephone number of the generator, the signature of the generator or the generator's representative), 3) Date of the shipment, 4) The manifest number, 5) The volume or quantity of each waste stream received, 6) The name, address, and identification number of the authorized facility to which the hazardous waste will be transported, 7) The transporter's information (name, address, and identification number, the driver's signature), 8) A statement, signed by the generator, certifying that the generator has established a program to reduce the volume or quantity and toxicity of the hazardous waste to the degree economically practicable. 9) The generator shall retain each receipt for at least three years.

Violation Notes: Returned to compliance on 03/10/2017.

Violation Division: Solano County Environmental Health

Violation Program: HW

Violation Source: CERS,

Site ID: 66285

Site Name: Cogen Service LLC

Violation Date: 05-27-2014

Citation: HSC 6.95 25504(a) - California Health and Safety Code, Chapter 6.95, Section(s) 25504(a)

Violation Description: Failure to complete and/or submit hazardous material inventory forms for all reportable hazardous materials on site.

Violation Notes: Returned to compliance on 03/09/2016.

Violation Division: Solano County Environmental Health

Violation Program: HMRRP

Violation Source: CERS,

Map ID  
Direction  
Distance  
Elevation

MAP FINDINGS

Site

Database(s)

EDR ID Number  
EPA ID Number

**COGEN SERVICE LLC (Continued)**

**S121790015**

Site ID: 66285  
Site Name: Cogen Service LLC  
Violation Date: 05-27-2014  
Citation: 22 CCR 12 66262.40(a) - California Code of Regulations, Title 22, Chapter 12, Section(s) 66262.40(a)  
Violation Description: Failure to maintain uniform hazardous waste manifest, consolidated manifest, or bills of lading copies for three years.  
Violation Notes: Returned to compliance on 11/02/2018.  
Violation Division: Solano County Environmental Health  
Violation Program: HW  
Violation Source: CERS,

Evaluation:

Eval General Type: Compliance Evaluation Inspection  
Eval Date: 05-27-2014  
Violations Found: Yes  
Eval Type: Routine done by local agency  
Eval Notes: Not reported  
Eval Division: Solano County Environmental Health  
Eval Program: HW  
Eval Source: CERS,

Eval General Type: Compliance Evaluation Inspection  
Eval Date: 05-24-2016  
Violations Found: Yes  
Eval Type: Routine done by local agency  
Eval Notes: Not reported  
Eval Division: Solano County Environmental Health  
Eval Program: HW  
Eval Source: CERS,

Eval General Type: Compliance Evaluation Inspection  
Eval Date: 11-02-2018  
Violations Found: No  
Eval Type: Routine done by local agency  
Eval Notes: Not reported  
Eval Division: Solano County Environmental Health  
Eval Program: HW  
Eval Source: CERS,

Eval General Type: Compliance Evaluation Inspection  
Eval Date: 11-02-2018  
Violations Found: Yes  
Eval Type: Routine done by local agency  
Eval Notes: Not reported  
Eval Division: Solano County Environmental Health  
Eval Program: HMRRP  
Eval Source: CERS,

Eval General Type: Compliance Evaluation Inspection  
Eval Date: 05-24-2016  
Violations Found: No  
Eval Type: Routine done by local agency  
Eval Notes: No violations observed.  
Eval Division: Solano County Environmental Health  
Eval Program: HMRRP  
Eval Source: CERS,

Map ID  
Direction  
Distance  
Elevation

MAP FINDINGS

Site

Database(s)

EDR ID Number  
EPA ID Number

**COGEN SERVICE LLC (Continued)**

**S121790015**

Eval General Type: Compliance Evaluation Inspection  
Eval Date: 05-27-2014  
Violations Found: Yes  
Eval Type: Routine done by local agency  
Eval Notes: Not reported  
Eval Division: Solano County Environmental Health  
Eval Program: HMRRP  
Eval Source: CERS,

Coordinates:  
Site ID: 66285  
Facility Name: Cogen Service LLC  
Env Int Type Code: HWG  
Program ID: 10440571  
Coord Name: Not reported  
Ref Point Type Desc: Center of a facility or station.,  
Latitude: 38.249930  
Longitude: -122.033480

Affiliation:  
Affiliation Type Desc: CUPA District  
Entity Name: Solano County Env Health  
Entity Title: Not reported  
Affiliation Address: 675 Texas Street, Suite 5500  
Affiliation City: Fairfield  
Affiliation State: CA  
Affiliation Country: Not reported  
Affiliation Zip: 94533  
Affiliation Phone: (707) 784-6765,

Affiliation Type Desc: Document Preparer  
Entity Name: Isaac Broach  
Entity Title: Not reported  
Affiliation Address: Not reported  
Affiliation City: Not reported  
Affiliation State: Not reported  
Affiliation Country: Not reported  
Affiliation Zip: Not reported  
Affiliation Phone: ,

Affiliation Type Desc: Facility Mailing Address  
Entity Name: Mailing Address  
Entity Title: Not reported  
Affiliation Address: 7017 Schulz Dr.  
Affiliation City: Carson City  
Affiliation State: NV  
Affiliation Country: Not reported  
Affiliation Zip: 89701  
Affiliation Phone: ,

Affiliation Type Desc: Operator  
Entity Name: Isaac Broach  
Entity Title: Not reported  
Affiliation Address: Not reported  
Affiliation City: Not reported  
Affiliation State: Not reported



Map ID  
Direction  
Distance  
Elevation

MAP FINDINGS

Site

Database(s)

EDR ID Number  
EPA ID Number

**COGEN SERVICE LLC (Continued)**

**S121790015**

Affiliation Country: Not reported  
Affiliation Zip: Not reported  
Affiliation Phone: (775) 721-0277,

Affiliation Type Desc: Environmental Contact  
Entity Name: Isaac Broach  
Entity Title: Not reported  
Affiliation Address: 7017 Schulz Dr.  
Affiliation City: Carson City  
Affiliation State: NV  
Affiliation Country: Not reported  
Affiliation Zip: 89701  
Affiliation Phone: ,

Affiliation Type Desc: Legal Owner  
Entity Name: CoGen Service LLC  
Entity Title: Not reported  
Affiliation Address: 7017 Schulz Dr.  
Affiliation City: Carson City  
Affiliation State: NV  
Affiliation Country: United States  
Affiliation Zip: 89701  
Affiliation Phone: (775) 671-2640,

Affiliation Type Desc: Identification Signer  
Entity Name: Isaac Broach  
Entity Title: Senior Technician  
Affiliation Address: Not reported  
Affiliation City: Not reported  
Affiliation State: Not reported  
Affiliation Country: Not reported  
Affiliation Zip: Not reported  
Affiliation Phone: ,

Affiliation Type Desc: Parent Corporation  
Entity Name: CoGen Service LLC  
Entity Title: Not reported  
Affiliation Address: Not reported  
Affiliation City: Not reported  
Affiliation State: Not reported  
Affiliation Country: Not reported  
Affiliation Zip: Not reported  
Affiliation Phone: ,

**HWTS:**

Name: COGEN SERVICE LLC  
Address: 744 N TEXAS ST  
Address 2: Not reported  
City,State,Zip: FAIRFIELD, CA 945335610  
EPA ID: CAL000405365  
Inactive Date: 06/30/2020  
Create Date: 03/20/2015  
Last Act Date: 01/04/2021  
Mailing Name: Not reported  
Mailing Address: 7017 SCHULZ DR  
Mailing Address 2: Not reported

Map ID  
Direction  
Distance  
Elevation

MAP FINDINGS

Site

Database(s)

EDR ID Number  
EPA ID Number

**COGEN SERVICE LLC (Continued)**

**S121790015**

Mailing City,State,Zip: CARSON CITY, NV 89701  
Owner Name: COGEN SERVICE LLC  
Owner Address: 7017 SCHULZ DR  
Owner Address 2: Not reported  
Owner City,State,Zip: CARSON CITY, NV 89701  
Contact Name: ISAAC BROACH  
Contact Address: 2434 WHITE DR  
Contact Address 2: Not reported  
City,State,Zip: FAIRFIELD, CA 94533

**NAICS:**

EPA ID: CAL000405365  
Create Date: 2015-03-20 10:51:45.743  
NAICS Code: 22121  
NAICS Description: Natural Gas Distribution  
Issued EPA ID Date: 2015-03-20 10:51:45.74000  
Inactive Date: 2020-06-30 00:00:00  
Facility Name: COGEN SERVICE LLC  
Facility Address: 744 N TEXAS ST  
Facility Address 2: Not reported  
Facility City: FAIRFIELD  
Facility County: Not reported  
Facility State: CA  
Facility Zip: 945335610

**W123**  
**ENE**  
**1/8-1/4**  
**0.249 mi.**  
**1315 ft.**

**RAMOS OIL - FAIRFIELD**  
**744 N TEXAS ST**  
**FAIRFIELD, CA 94533**  
**Site 3 of 5 in cluster W**

**CERS HAZ WASTE** **S121745643**  
**CERS TANKS** **N/A**  
**CERS**

**Relative:**  
**Higher**  
**Actual:**  
**13 ft.**

**CERS HAZ WASTE:**  
Name: RAMOS OIL - FAIRFIELD  
Address: 744 N TEXAS ST  
City,State,Zip: FAIRFIELD, CA 94533  
Site ID: 146447  
CERS ID: 10447114  
CERS Description: Hazardous Waste Generator

**CERS TANKS:**

Name: RAMOS OIL - FAIRFIELD  
Address: 744 N TEXAS ST  
City,State,Zip: FAIRFIELD, CA 94533  
Site ID: 146447  
CERS ID: 10447114  
CERS Description: Aboveground Petroleum Storage

**CERS:**

Name: RAMOS OIL - FAIRFIELD  
Address: 744 N TEXAS ST  
City,State,Zip: FAIRFIELD, CA 94533  
Site ID: 146447  
CERS ID: 10447114  
CERS Description: Chemical Storage Facilities

**Violations:**

Site ID: 146447

Map ID  
Direction  
Distance  
Elevation

MAP FINDINGS

Site

Database(s)

EDR ID Number  
EPA ID Number

**RAMOS OIL - FAIRFIELD (Continued)**

**S121745643**

Site Name: Ramos Oil - Fairfield  
Violation Date: 03-18-2020  
Citation: HSC 6.67 25270.4.5(a) - California Health and Safety Code, Chapter 6.67, Section(s) 25270.4.5(a)  
Violation Description: Failure to comply with one or more of the following requirements: 1. Have record of inspections and tests, including integrity tests, signed by the appropriate supervisor or inspector. 2. Keep written procedures and records of inspections and tests, including integrity tests, for at least three years. 3. Keep comparison records.  
Violation Notes: Not reported  
Violation Division: Solano County Environmental Health  
Violation Program: APSA  
Violation Source: CERS,

Site ID: 146447  
Site Name: Ramos Oil - Fairfield  
Violation Date: 04-25-2013  
Citation: 19 CCR 4 2729.5 - California Code of Regulations, Title 19, Chapter 4, Section(s) 2729.5  
Violation Description: Failure to submit inventory reports (Activities, Owner/Operator, Hazardous Materials Descriptions and Map pages, if required. Documentation must be resubmitted (for facilities which exceed EPCRA thresholds) or re-certified (for facilities which do not exceed EPCRA thresholds) by March 1.  
Violation Notes: Returned to compliance on 05/20/2013.  
Violation Division: Solano County Environmental Health  
Violation Program: HMRRP  
Violation Source: CERS,

Site ID: 146447  
Site Name: Ramos Oil - Fairfield  
Violation Date: 04-28-2017  
Citation: HSC 6.67 25270.4.5(a) - California Health and Safety Code, Chapter 6.67, Section(s) 25270.4.5(a)  
Violation Description: Failure to prepare and implement a Spill Prevention Control and Countermeasure (SPCC) Plan.  
Violation Notes: Returned to compliance on 05/31/2018. Submitted into CERS 5/17/2018.  
Violation Division: Solano County Environmental Health  
Violation Program: APSA  
Violation Source: CERS,

Site ID: 146447  
Site Name: Ramos Oil - Fairfield  
Violation Date: 03-18-2020  
Citation: HSC 6.67 25270.4.5 (a) - California Health and Safety Code, Chapter 6.67, Section(s) 25270.4.5 (a)  
Violation Description: Failure to complete a review and evaluation of the SPCC Plan at least once every five years, document the completion of the review, and sign a statement as to whether the SPCC Plan will be amended.  
Violation Notes: Not reported  
Violation Division: Solano County Environmental Health  
Violation Program: APSA  
Violation Source: CERS,

Site ID: 146447  
Site Name: Ramos Oil - Fairfield  
Violation Date: 04-25-2013

Map ID  
Direction  
Distance  
Elevation

MAP FINDINGS

Site

Database(s)

EDR ID Number  
EPA ID Number

**RAMOS OIL - FAIRFIELD (Continued)**

**S121745643**

Citation: HSC 6.95 25504(c) - California Health and Safety Code, Chapter 6.95, Section(s) 25504(c)  
Violation Description: Failure to include an adequate training program in the business plan, which is reasonable and appropriate for the size of the business and the nature of the hazardous material handled.  
Violation Notes: Returned to compliance on 05/20/2013.  
Violation Division: Solano County Environmental Health  
Violation Program: HMRRP  
Violation Source: CERS,

Site ID: 146447  
Site Name: Ramos Oil - Fairfield  
Violation Date: 04-28-2015  
Citation: 22 CCR 12 66262.40(a) - California Code of Regulations, Title 22, Chapter 12, Section(s) 66262.40(a)  
Violation Description: Failure to maintain uniform hazardous waste manifest, consolidated manifest, or bills of lading copies for three years.  
Violation Notes: Returned to compliance on 07/28/2017.  
Violation Division: Solano County Environmental Health  
Violation Program: HW  
Violation Source: CERS,

Site ID: 146447  
Site Name: Ramos Oil - Fairfield  
Violation Date: 04-28-2015  
Citation: 22 CCR 12 66262.34(f) - California Code of Regulations, Title 22, Chapter 12, Section(s) 66262.34(f)  
Violation Description: Failure to properly label hazardous waste accumulation containers with the following requirements: "Hazardous Waste", name and address of the generator, physical and chemical characteristics of the Hazardous Waste, and starting accumulation date.  
Violation Notes: Returned to compliance on 07/28/2017.  
Violation Division: Solano County Environmental Health  
Violation Program: HW  
Violation Source: CERS,

Site ID: 146447  
Site Name: Ramos Oil - Fairfield  
Violation Date: 03-18-2020  
Citation: HSC 6.95 25508(a)(1) - California Health and Safety Code, Chapter 6.95, Section(s) 25508(a)(1)  
Violation Description: Failure to complete and electronically submit hazardous material inventory information for all reportable hazardous materials on site at or above reportable quantities.  
Violation Notes: Not reported  
Violation Division: Solano County Environmental Health  
Violation Program: HMRRP  
Violation Source: CERS,

Site ID: 146447  
Site Name: Ramos Oil - Fairfield  
Violation Date: 04-28-2015  
Citation: HSC 6.95 25508(a)(1) - California Health and Safety Code, Chapter 6.95, Section(s) 25508(a)(1)  
Violation Description: Failure to establish and electronically submit an adequate training program in safety procedures in the event of a release or threatened release of a hazardous material.

Map ID  
Direction  
Distance  
Elevation

MAP FINDINGS

Site

Database(s)

EDR ID Number  
EPA ID Number

**RAMOS OIL - FAIRFIELD (Continued)**

**S121745643**

Violation Notes: Returned to compliance on 11/15/2016.  
Violation Division: Solano County Environmental Health  
Violation Program: HMRRP  
Violation Source: CERS,

Site ID: 146447  
Site Name: Ramos Oil - Fairfield  
Violation Date: 04-28-2015  
Citation: 40 CFR 1 265.173 - U.S. Code of Federal Regulations, Title 40, Chapter 1, Section(s) 265.173  
Violation Description: Failure to properly close hazardous waste containers when not in active use.

Violation Notes: Returned to compliance on 07/28/2017.  
Violation Division: Solano County Environmental Health  
Violation Program: HW  
Violation Source: CERS,

Site ID: 146447  
Site Name: Ramos Oil - Fairfield  
Violation Date: 04-28-2017  
Citation: HSC 6.95 25508(a)(1) - California Health and Safety Code, Chapter 6.95, Section(s) 25508(a)(1)  
Violation Description: Failure to complete and electronically submit hazardous material inventory information for all reportable hazardous materials on site at or above reportable quantities.

Violation Notes: Returned to compliance on 05/31/2018.  
Violation Division: Solano County Environmental Health  
Violation Program: HMRRP  
Violation Source: CERS,

Site ID: 146447  
Site Name: Ramos Oil - Fairfield  
Violation Date: 04-25-2013  
Citation: HSC 6.95 25504(b) - California Health and Safety Code, Chapter 6.95, Section(s) 25504(b)  
Violation Description: Failure to include adequate emergency response procedures in the business plan for a release or threatened release.

Violation Notes: Returned to compliance on 05/20/2013.  
Violation Division: Solano County Environmental Health  
Violation Program: HMRRP  
Violation Source: CERS,

Site ID: 146447  
Site Name: Ramos Oil - Fairfield  
Violation Date: 04-28-2017  
Citation: HSC 6.95 25508(a)(1) - California Health and Safety Code, Chapter 6.95, Section(s) 25508(a)(1)  
Violation Description: Failure to establish and electronically submit an adequate training program in safety procedures in the event of a release or threatened release of a hazardous material.

Violation Notes: Returned to compliance on 05/31/2018.  
Violation Division: Solano County Environmental Health  
Violation Program: HMRRP  
Violation Source: CERS,

Site ID: 146447  
Site Name: Ramos Oil - Fairfield

Map ID  
Direction  
Distance  
Elevation

MAP FINDINGS

Site

Database(s)

EDR ID Number  
EPA ID Number

**RAMOS OIL - FAIRFIELD (Continued)**

**S121745643**

Violation Date: 04-25-2013  
Citation: 19 CCR 4 2729.2(a)(3) - California Code of Regulations, Title 19, Chapter 4, Section(s) 2729.2(a)(3)  
Violation Description: Failure to complete and/or submit an annotated site map if required by CUPA.  
Violation Notes: Returned to compliance on 05/20/2013.  
Violation Division: Solano County Environmental Health  
Violation Program: HMRRP  
Violation Source: CERS,

Site ID: 146447  
Site Name: Ramos Oil - Fairfield  
Violation Date: 04-28-2017  
Citation: HSC 6.95 Multiple - California Health and Safety Code, Chapter 6.95, Section(s) Multiple  
Violation Description: Business Plan Program - Operations/Maintenance - General  
Violation Notes: Returned to compliance on 05/31/2018.  
Violation Division: Solano County Environmental Health  
Violation Program: HMRRP  
Violation Source: CERS,

Site ID: 146447  
Site Name: Ramos Oil - Fairfield  
Violation Date: 03-18-2020  
Citation: HSC 6.67 25270.4.5(a) - California Health and Safety Code, Chapter 6.67, Section(s) 25270.4.5(a)  
Violation Description: Failure to use containers with material and construction compatible with material stored and conditions of storage such as pressure and temperature.  
Violation Notes: Not reported  
Violation Division: Solano County Environmental Health  
Violation Program: APSA  
Violation Source: CERS,

Site ID: 146447  
Site Name: Ramos Oil - Fairfield  
Violation Date: 04-28-2015  
Citation: HSC 6.95 25510 - California Health and Safety Code, Chapter 6.95, Section(s) 25510  
Violation Description: Failure to update hazardous material inventory within 30 days when one of the following occurs: A 100 percent or more increase in the quantity of a previously disclosed material. Any handling of a previously undisclosed hazardous materials A change of business address, business ownership, or business name.  
Violation Notes: Returned to compliance on 11/15/2016.  
Violation Division: Solano County Environmental Health  
Violation Program: HMRRP  
Violation Source: CERS,

Site ID: 146447  
Site Name: Ramos Oil - Fairfield  
Violation Date: 04-28-2015  
Citation: HSC 6.67 25270.4.5(a) - California Health and Safety Code, Chapter 6.67, Section(s) 25270.4.5(a)  
Violation Description: Failure to prepare and implement a Spill Prevention Control and Countermeasure (SPCC) Plan .  
Violation Notes: Returned to compliance on 11/15/2016.

Map ID  
Direction  
Distance  
Elevation

MAP FINDINGS

Site

Database(s)

EDR ID Number  
EPA ID Number

**RAMOS OIL - FAIRFIELD (Continued)**

**S121745643**

Violation Division: Solano County Environmental Health  
Violation Program: APSA  
Violation Source: CERS,  
  
Site ID: 146447  
Site Name: Ramos Oil - Fairfield  
Violation Date: 03-18-2020  
Citation: HSC 6.95 25508(a)(1) - California Health and Safety Code, Chapter 6.95, Section(s) 25508(a)(1)  
Violation Description: Failure to complete and electronically submit a site map with all required content.  
Violation Notes: Not reported  
Violation Division: Solano County Environmental Health  
Violation Program: HMRRP  
Violation Source: CERS,

Evaluation:  
Eval General Type: Compliance Evaluation Inspection  
Eval Date: 03-18-2020  
Violations Found: No  
Eval Type: Routine done by local agency  
Eval Notes: Not reported  
Eval Division: Solano County Environmental Health  
Eval Program: HW  
Eval Source: CERS,

Eval General Type: Compliance Evaluation Inspection  
Eval Date: 03-18-2020  
Violations Found: Yes  
Eval Type: Routine done by local agency  
Eval Notes: Not reported  
Eval Division: Solano County Environmental Health  
Eval Program: APSA  
Eval Source: CERS,

Eval General Type: Compliance Evaluation Inspection  
Eval Date: 04-28-2015  
Violations Found: Yes  
Eval Type: Routine done by local agency  
Eval Notes: Not reported  
Eval Division: Solano County Environmental Health  
Eval Program: HW  
Eval Source: CERS,

Eval General Type: Compliance Evaluation Inspection  
Eval Date: 04-25-2013  
Violations Found: No  
Eval Type: Routine done by local agency  
Eval Notes: Not reported  
Eval Division: Solano County Environmental Health  
Eval Program: HMRRP  
Eval Source: CERS,

Eval General Type: Compliance Evaluation Inspection  
Eval Date: 04-28-2015  
Violations Found: Yes  
Eval Type: Routine done by local agency

Map ID  
Direction  
Distance  
Elevation

MAP FINDINGS

Site

Database(s)

EDR ID Number  
EPA ID Number

**RAMOS OIL - FAIRFIELD (Continued)**

**S121745643**

Eval Notes:	Not reported
Eval Division:	Solano County Environmental Health
Eval Program:	HMRRP
Eval Source:	CERS,
Eval General Type:	Compliance Evaluation Inspection
Eval Date:	04-28-2017
Violations Found:	Yes
Eval Type:	Routine done by local agency
Eval Notes:	Not reported
Eval Division:	Solano County Environmental Health
Eval Program:	HMRRP
Eval Source:	CERS,
Eval General Type:	Compliance Evaluation Inspection
Eval Date:	06-28-2013
Violations Found:	Yes
Eval Type:	Routine done by local agency
Eval Notes:	Not reported
Eval Division:	Solano County Environmental Health
Eval Program:	HMRRP
Eval Source:	CERS,
Eval General Type:	Compliance Evaluation Inspection
Eval Date:	04-28-2015
Violations Found:	Yes
Eval Type:	Routine done by local agency
Eval Notes:	Not reported
Eval Division:	Solano County Environmental Health
Eval Program:	APSA
Eval Source:	CERS,
Eval General Type:	Compliance Evaluation Inspection
Eval Date:	04-28-2017
Violations Found:	Yes
Eval Type:	Routine done by local agency
Eval Notes:	Not reported
Eval Division:	Solano County Environmental Health
Eval Program:	APSA
Eval Source:	CERS,
Eval General Type:	Compliance Evaluation Inspection
Eval Date:	12-06-2016
Violations Found:	No
Eval Type:	Routine done by local agency
Eval Notes:	Not reported
Eval Division:	Solano County Environmental Health
Eval Program:	APSA
Eval Source:	CERS,
Eval General Type:	Compliance Evaluation Inspection
Eval Date:	03-18-2020
Violations Found:	Yes
Eval Type:	Routine done by local agency
Eval Notes:	Not reported
Eval Division:	Solano County Environmental Health
Eval Program:	HMRRP



Map ID  
Direction  
Distance  
Elevation

MAP FINDINGS

Site

Database(s)

EDR ID Number  
EPA ID Number

**RAMOS OIL - FAIRFIELD (Continued)**

**S121745643**

Eval Source: CERS,

Coordinates:

Site ID: 146447  
Facility Name: Ramos Oil - Fairfield  
Env Int Type Code: HWG  
Program ID: 10447114  
Coord Name: Not reported  
Ref Point Type Desc: Center of a facility or station.,  
Latitude: 38.249930  
Longitude: -122.033470

Affiliation:

Affiliation Type Desc: CUPA District  
Entity Name: Solano County Env Health  
Entity Title: Not reported  
Affiliation Address: 675 Texas Street, Suite 5500  
Affiliation City: Fairfield  
Affiliation State: CA  
Affiliation Country: Not reported  
Affiliation Zip: 94533  
Affiliation Phone: (707) 784-6765,

Affiliation Type Desc: Legal Owner  
Entity Name: RAMOS OIL CO  
Entity Title: Not reported  
Affiliation Address: P.O. Box 401  
Affiliation City: West Sacramento  
Affiliation State: CA  
Affiliation Country: United States  
Affiliation Zip: 95691  
Affiliation Phone: (916) 371-2570,

Affiliation Type Desc: Property Owner  
Entity Name: Ramos Oil Company  
Entity Title: Not reported  
Affiliation Address: P.O. Box 401  
Affiliation City: West Sacramento  
Affiliation State: CA  
Affiliation Country: United States  
Affiliation Zip: 95691  
Affiliation Phone: (916) 371-2570,

Affiliation Type Desc: Facility Mailing Address  
Entity Name: Mailing Address  
Entity Title: Not reported  
Affiliation Address: Po Box 401  
Affiliation City: West Sacramento  
Affiliation State: CA  
Affiliation Country: Not reported  
Affiliation Zip: 95691  
Affiliation Phone: ,

Affiliation Type Desc: Operator  
Entity Name: Ramos Oil Company  
Entity Title: Not reported

Map ID  
Direction  
Distance  
Elevation

MAP FINDINGS

Site

Database(s)

EDR ID Number  
EPA ID Number

**RAMOS OIL - FAIRFIELD (Continued)**

**S121745643**

Affiliation Address: Not reported  
Affiliation City: Not reported  
Affiliation State: Not reported  
Affiliation Country: Not reported  
Affiliation Zip: Not reported  
Affiliation Phone: (916) 371-2570,

Affiliation Type Desc: Parent Corporation  
Entity Name: RAMOS OIL COMPANIES  
Entity Title: Not reported  
Affiliation Address: Not reported  
Affiliation City: Not reported  
Affiliation State: Not reported  
Affiliation Country: Not reported  
Affiliation Zip: Not reported  
Affiliation Phone: ,

Affiliation Type Desc: Document Preparer  
Entity Name: Lauren Takos  
Entity Title: Not reported  
Affiliation Address: Not reported  
Affiliation City: Not reported  
Affiliation State: Not reported  
Affiliation Country: Not reported  
Affiliation Zip: Not reported  
Affiliation Phone: ,

Affiliation Type Desc: Environmental Contact  
Entity Name: Lauren Takos  
Entity Title: Not reported  
Affiliation Address: PO BOX 401  
Affiliation City: West sacramento  
Affiliation State: CA  
Affiliation Country: Not reported  
Affiliation Zip: 95691  
Affiliation Phone: ,

Affiliation Type Desc: Identification Signer  
Entity Name: Lauren Takos  
Entity Title: Environmental Health and Safety  
Affiliation Address: Not reported  
Affiliation City: Not reported  
Affiliation State: Not reported  
Affiliation Country: Not reported  
Affiliation Zip: Not reported  
Affiliation Phone: ,

Name: RAMOS OIL CO.  
Address: 744 N TEXAS STREET  
City,State,Zip: FAIRFIELD, CA 94533-5610  
Site ID: 489163  
CERS ID: 110001158880  
CERS Description: US EPA Air Emission Inventory System (EIS)

Affiliation:  
Affiliation Type Desc: Environmental Contact  
Entity Name: DAVE NELSON

Map ID  
Direction  
Distance  
Elevation

MAP FINDINGS

Site

Database(s)

EDR ID Number  
EPA ID Number

RAMOS OIL - FAIRFIELD (Continued)

S121745643

Entity Title: ENVIRONMENTAL CONTACT  
Affiliation Address: POBOX 401  
Affiliation City: WESTSACRAMENTO  
Affiliation State: CA  
Affiliation Country: Not reported  
Affiliation Zip: Not reported  
Affiliation Phone: ,

Affiliation Type Desc: Environmental Contact  
Entity Name: JAY MACHADO  
Entity Title: PLANT MANAGER  
Affiliation Address: Not reported  
Affiliation City: Not reported  
Affiliation State: Not reported  
Affiliation Country: Not reported  
Affiliation Zip: Not reported  
Affiliation Phone: ,

Affiliation Type Desc: Operator  
Entity Name: RAMOS OIL  
Entity Title: OPERATOR  
Affiliation Address: POBOX 401  
Affiliation City: WESTSACRAMENTO  
Affiliation State: CA  
Affiliation Country: Not reported  
Affiliation Zip: Not reported  
Affiliation Phone: ,

Affiliation Type Desc: Property Owner  
Entity Name: RAMOS OIL  
Entity Title: Not reported  
Affiliation Address: POBOX 401  
Affiliation City: WESTSACRAMENTO  
Affiliation State: Not reported  
Affiliation Country: Not reported  
Affiliation Zip: Not reported  
Affiliation Phone: ,

Affiliation Type Desc: Environmental Contact  
Entity Name: Joy Kachadorian  
Entity Title: Not reported  
Affiliation Address: POBOX 401  
Affiliation City: WESTSACRAMENTO  
Affiliation State: Not reported  
Affiliation Country: Not reported  
Affiliation Zip: Not reported  
Affiliation Phone: ,

Affiliation Type Desc: Facility Owner  
Entity Name: RAMOS OIL  
Entity Title: OWNER  
Affiliation Address: POBOX 401  
Affiliation City: WESTSACRAMENTO  
Affiliation State: CA  
Affiliation Country: Not reported  
Affiliation Zip: Not reported  
Affiliation Phone: ,

Map ID  
 Direction  
 Distance  
 Elevation

MAP FINDINGS

Site

Database(s)

EDR ID Number  
 EPA ID Number

Map ID	Direction	Distance	Elevation	Site	Database(s)	EDR ID Number	EPA ID Number
<b>W124</b>				<b>COGEN SERVICE LLC</b>	<b>RCRA NonGen / NLR</b>	<b>1024849124</b>	
<b>ENE</b>				<b>744 N TEXAS ST</b>			<b>CAL000405365</b>
<b>1/8-1/4</b>				<b>FAIRFIELD, CA 94533</b>			
<b>0.249 mi.</b>				<b>Site 4 of 5 in cluster W</b>			
<b>1315 ft.</b>							
<b>Relative:</b>				RCRA NonGen / NLR:			
<b>Higher</b>				Date Form Received by Agency:	20150320		
<b>Actual:</b>				Handler Name:	COGEN SERVICE LLC		
<b>13 ft.</b>				Handler Address:	744 N TEXAS ST		
				Handler City,State,Zip:	FAIRFIELD, CA 94533-5610		
				EPA ID:	CAL000405365		
				Contact Name:	ISAAC BROACH		
				Contact Address:	2434 WHITE DR		
				Contact City,State,Zip:	FAIRFIELD, CA 94533		
				Contact Telephone:	775-721-0277		
				Contact Fax:	000-000-0000		
				Contact Email:	IBROACH@SDPCOGENSERVICE.COM		
				Contact Title:	Not reported		
				EPA Region:	09		
				Land Type:	Not reported		
				Federal Waste Generator Description:	Not a generator, verified		
				Non-Notifier:	Not reported		
				Biennial Report Cycle:	Not reported		
				Accessibility:	Not reported		
				Active Site Indicator:	Handler Activities		
				State District Owner:	Not reported		
				State District:	Not reported		
				Mailing Address:	7017 SCHULZ DR		
				Mailing City,State,Zip:	CARSON CITY, NV 89701		
				Owner Name:	COGEN SERVICE LLC		
				Owner Type:	Other		
				Operator Name:	ISAAC BROACH		
				Operator Type:	Other		
				Short-Term Generator Activity:	No		
				Importer Activity:	No		
				Mixed Waste Generator:	No		
				Transporter Activity:	No		
				Transfer Facility Activity:	No		
				Recycler Activity with Storage:	No		
				Small Quantity On-Site Burner Exemption:	No		
				Smelting Melting and Refining Furnace Exemption:	No		
				Underground Injection Control:	No		
				Off-Site Waste Receipt:	No		
				Universal Waste Indicator:	Yes		
				Universal Waste Destination Facility:	Yes		
				Federal Universal Waste:	No		
				Active Site Fed-Reg Treatment Storage and Disposal Facility:	Not reported		
				Active Site Converter Treatment storage and Disposal Facility:	Not reported		
				Active Site State-Reg Treatment Storage and Disposal Facility:	Not reported		
				Active Site State-Reg Handler:	---		
				Federal Facility Indicator:	Not reported		
				Hazardous Secondary Material Indicator:	N		
				Sub-Part K Indicator:	Not reported		
				Commercial TSD Indicator:	No		
				Treatment Storage and Disposal Type:	Not reported		
				2018 GPRC Permit Baseline:	Not on the Baseline		
				2018 GPRC Renewals Baseline:	Not on the Baseline		
				Permit Renewals Workload Universe:	Not reported		

Map ID  
 Direction  
 Distance  
 Elevation

MAP FINDINGS

Site

Database(s)

EDR ID Number  
 EPA ID Number

**COGEN SERVICE LLC (Continued)**

**1024849124**

Permit Workload Universe:	Not reported
Permit Progress Universe:	Not reported
Post-Closure Workload Universe:	Not reported
Closure Workload Universe:	Not reported
202 GPRA Corrective Action Baseline:	No
Corrective Action Workload Universe:	No
Subject to Corrective Action Universe:	No
Non-TSDFs Where RCRA CA has Been Imposed Universe:	No
TSDFs Potentially Subject to CA Under 3004 (u)/(v) Universe:	No
TSDFs Only Subject to CA under Discretionary Auth Universe:	No
Corrective Action Priority Ranking:	No NCAPS ranking
Environmental Control Indicator:	No
Institutional Control Indicator:	No
Human Exposure Controls Indicator:	N/A
Groundwater Controls Indicator:	N/A
Operating TSDF Universe:	Not reported
Full Enforcement Universe:	Not reported
Significant Non-Complier Universe:	No
Unaddressed Significant Non-Complier Universe:	No
Addressed Significant Non-Complier Universe:	No
Significant Non-Complier With a Compliance Schedule Universe:	No
Financial Assurance Required:	Not reported
Handler Date of Last Change:	20180906
Recognized Trader-Importer:	No
Recognized Trader-Exporter:	No
Importer of Spent Lead Acid Batteries:	No
Exporter of Spent Lead Acid Batteries:	No
Recycler Activity Without Storage:	No
Manifest Broker:	No
Sub-Part P Indicator:	No

Handler - Owner Operator:

Owner/Operator Indicator:	Operator
Owner/Operator Name:	ISAAC BROACH
Legal Status:	Other
Date Became Current:	Not reported
Date Ended Current:	Not reported
Owner/Operator Address:	2434 WHITE DR
Owner/Operator City,State,Zip:	FAIRFIELD, CA 94533
Owner/Operator Telephone:	775-721-0277
Owner/Operator Telephone Ext:	Not reported
Owner/Operator Fax:	Not reported
Owner/Operator Email:	Not reported

Owner/Operator Indicator:	Owner
Owner/Operator Name:	COGEN SERVICE LLC
Legal Status:	Other
Date Became Current:	Not reported
Date Ended Current:	Not reported
Owner/Operator Address:	7017 SCHULZ DR
Owner/Operator City,State,Zip:	CARSON CITY, NV 89701
Owner/Operator Telephone:	775-671-2640
Owner/Operator Telephone Ext:	Not reported
Owner/Operator Fax:	Not reported
Owner/Operator Email:	Not reported

Map ID  
Direction  
Distance  
Elevation

MAP FINDINGS

Site

Database(s)

EDR ID Number  
EPA ID Number

**COGEN SERVICE LLC (Continued)**

**1024849124**

Historic Generators:

Receive Date: 20150320  
Handler Name: COGEN SERVICE LLC  
Federal Waste Generator Description: Not a generator, verified  
State District Owner: Not reported  
Large Quantity Handler of Universal Waste: No  
Recognized Trader Importer: No  
Recognized Trader Exporter: No  
Spent Lead Acid Battery Importer: No  
Spent Lead Acid Battery Exporter: No  
Current Record: Yes  
Non Storage Recycler Activity: Not reported  
Electronic Manifest Broker: Not reported

List of NAICS Codes and Descriptions:

NAICS Code: 22121  
NAICS Description: NATURAL GAS DISTRIBUTION

Facility Has Received Notices of Violations:

Violations: No Violations Found

Evaluation Action Summary:

Evaluations: No Evaluations Found

**W125**  
**ENE**  
**1/8-1/4**  
**0.249 mi.**  
**1315 ft.**

**RAMOS OIL - FAIRFIELD**  
**744 N TEXAS ST**  
**FAIRFIELD, CA 94533**  
**Site 5 of 5 in cluster W**

**AST A100423711**  
**N/A**

**Relative:**  
**Higher**

AST:  
Name: RAMOS OIL - FAIRFIELD  
Address: 744 N TEXAS ST  
City/Zip: FAIRFIELD,94533  
Certified Unified Program Agencies: Not reported  
Owner: RAMOS OIL CO  
Total Gallons: Not reported  
CERSID: 10447114  
Facility ID: Not reported  
Business Name: RAMOS OIL COMPANIES  
Phone: 707-425-5780  
Fax: 916-371-4228  
Mailing Address: Po Box 401  
Mailing Address City: West Sacramento  
Mailing Address State: CA  
Mailing Address Zip Code: 95691  
Operator Name: Ramos Oil Company  
Operator Phone: 916-371-2570  
Owner Phone: 916-371-2570  
Owner Mail Address: P.O. Box 401  
Owner State: CA  
Owner Zip Code: 95691  
Owner Country: United States  
Property Owner Name: Ramos Oil Company  
Property Owner Phone: 916-371-2570

**Actual:**  
**13 ft.**

Map ID  
Direction  
Distance  
Elevation

MAP FINDINGS

Site

Database(s)

EDR ID Number  
EPA ID Number

**RAMOS OIL - FAIRFIELD (Continued)**

**A100423711**

Property Owner Mailing Address: P.O. Box 401  
Property Owner City: West Sacramento  
Property Owner Stat : CA  
Property Owner Zip Code: 95691  
Property Owner Country: United States  
EPAID: CAL000148620

**126**  
**South**  
**1/4-1/2**  
**0.251 mi.**  
**1326 ft.**

**UNKNOWN**  
**UNK CEDAR**  
**SUISUN CITY, CA 94585**

**LUST** **S106162868**  
**Cortese** **N/A**  
**CERS**

**Relative:**  
**Lower**  
**Actual:**  
**7 ft.**

**LUST:**  
Name: UNKNOWN  
Address: UNK CEDAR  
City,State,Zip: SUISUN CITY, CA 94585  
Lead Agency: SOLANO COUNTY LOP  
Case Type: LUST Cleanup Site  
Geo Track: [http://geotracker.waterboards.ca.gov/profile\\_report.asp?global\\_id=T0609591868](http://geotracker.waterboards.ca.gov/profile_report.asp?global_id=T0609591868)  
Global Id: T0609591868  
Latitude: 38.24325  
Longitude: -122.0384  
Status: Completed - Case Closed  
Status Date: 07/02/2001  
Case Worker: Not reported  
RB Case Number: 48-0361  
Local Agency: SOLANO COUNTY  
File Location: Local Agency Warehouse  
Local Case Number: Not reported  
Potential Media Affect: Soil  
Potential Contaminants of Concern: Gasoline  
Site History: Not reported

**LUST:**  
Global Id: T0609591868  
Contact Type: Local Agency Caseworker  
Contact Name: SOLANO COUNTY  
Organization Name: SOLANO COUNTY  
Address: 675 TEXAS STREET, SUITE 2500  
City: FAIRFIELD  
Email: Not reported  
Phone Number: Not reported

**LUST:**  
Global Id: T0609591868  
Action Type: Other  
Date: 07/02/2001  
Action: Leak Reported

**LUST:**  
Global Id: T0609591868  
Status: Completed - Case Closed  
Status Date: 07/02/2001

Global Id: T0609591868  
Status: Open - Case Begin Date

Map ID  
Direction  
Distance  
Elevation

MAP FINDINGS

Site

Database(s)

EDR ID Number  
EPA ID Number

**UNKNOWN (Continued)**

**S106162868**

Status Date: 07/02/2001

**LUST REG 2:**

Region: 2  
Facility Id: 48-0361  
Facility Status: Case Closed  
Case Number: Not reported  
How Discovered: Tank Closure  
Leak Cause: UNK  
Leak Source: UNK  
Date Leak Confirmed: Not reported  
Oversight Program: LUST  
Prelim. Site Assessment Workplan Submitted: Not reported  
Preliminary Site Assessment Began: Not reported  
Pollution Characterization Began: Not reported  
Pollution Remediation Plan Submitted: Not reported  
Date Remediation Action Underway: Not reported  
Date Post Remedial Action Monitoring Began: Not reported

**CORTESE:**

Name: UNKNOWN  
Address: UNK CEDAR  
City,State,Zip: SUISUN CITY, CA 94585  
Region: CORTESE  
Envirostor Id: Not reported  
Global ID: T0609591868  
Site/Facility Type: LUST CLEANUP SITE  
Cleanup Status: COMPLETED - CASE CLOSED  
Status Date: Not reported  
Site Code: Not reported  
Latitude: Not reported  
Longitude: Not reported  
Owner: Not reported  
Enf Type: Not reported  
Swat R: Not reported  
Flag: active  
Order No: Not reported  
Waste Discharge System No: Not reported  
Effective Date: Not reported  
Region 2: Not reported  
WID Id: Not reported  
Solid Waste Id No: Not reported  
Waste Management Unit Name: Not reported  
File Name: Active Open

**CERS:**

Name: UNKNOWN  
Address: UNK CEDAR  
City,State,Zip: SUISUN CITY, CA 94585  
Site ID: 247335  
CERS ID: T0609591868  
CERS Description: Leaking Underground Storage Tank Cleanup Site

**Affiliation:**

Affiliation Type Desc: Local Agency Caseworker



Map ID  
Direction  
Distance  
Elevation

MAP FINDINGS

Site

Database(s)

EDR ID Number  
EPA ID Number

**UNKNOWN (Continued)**

**S106162868**

Entity Name: SOLANO COUNTY - SOLANO COUNTY  
Entity Title: Not reported  
Affiliation Address: 675 TEXAS STREET, SUITE 2500  
Affiliation City: FAIRFIELD  
Affiliation State: CA  
Affiliation Country: Not reported  
Affiliation Zip: Not reported  
Affiliation Phone: ,

**X127  
NW  
1/4-1/2  
0.256 mi.  
1353 ft.**

**DITTMER & MCINNIS PROPERTY  
844 JACKSON ST  
FAIRFIELD, CA 94533  
Site 1 of 2 in cluster X**

**LUST S103674064  
HIST CORTESE N/A  
CERS**

**Relative:  
Higher  
Actual:  
18 ft.**

**SOLANO CO. LUST:**  
Name: DITTMER PROPERTY  
Address: 844 JACKSON ST  
City,State,Zip: FAIRFIELD, CA 94533  
Region: SOLANO  
Facility ID: 30158  
Facility Status: I  
Facility Status Desc: Inactive  
Facility Phone: 707-864-1061  
Program: 29S  
Inventory Number: 1  
Inventory Type: LOP - Closed Site (128)  
Inventory Description: Not reported  
Last service/permit exp: ISSUANCE OF A CLOSURE DOCUMENT  
Last service date: 04/22/2009  
District: SUP-DIST NO 3036  
Inspector: Bernardo, Josuwa  
Call Back: Not reported

**LUST:**

Name: DITTMER & MCINNIS PROPERTY  
Address: 844 JACKSON ST  
City,State,Zip: FAIRFIELD, CA 94533  
Lead Agency: SOLANO COUNTY LOP  
Case Type: LUST Cleanup Site  
Geo Track: [http://geotracker.waterboards.ca.gov/profile\\_report.asp?global\\_id=T0609500291](http://geotracker.waterboards.ca.gov/profile_report.asp?global_id=T0609500291)  
Global Id: T0609500291  
Latitude: 38.251121  
Longitude: -122.044058  
Status: Completed - Case Closed  
Status Date: 09/18/1998  
Case Worker: Not reported  
RB Case Number: 48-0317  
Local Agency: SOLANO COUNTY  
File Location: Not reported  
Local Case Number: 30158  
Potential Media Affect: Other Groundwater (uses other than drinking water)  
Potential Contaminants of Concern: Diesel  
Site History: Not reported

**LUST:**

Global Id: T0609500291

Map ID  
Direction  
Distance  
Elevation

MAP FINDINGS

Site

Database(s)

EDR ID Number  
EPA ID Number

**DITTMER & MCINNIS PROPERTY (Continued)**

**S103674064**

Contact Type: Local Agency Caseworker  
Contact Name: SOLANO COUNTY  
Organization Name: SOLANO COUNTY  
Address: 675 TEXAS STREET, SUITE 2500  
City: FAIRFIELD  
Email: Not reported  
Phone Number: Not reported

LUST:

Global Id: T0609500291  
Action Type: ENFORCEMENT  
Date: 04/22/2009  
Action: Closure/No Further Action Letter

Global Id: T0609500291  
Action Type: Other  
Date: 09/05/1996  
Action: Leak Stopped

Global Id: T0609500291  
Action Type: RESPONSE  
Date: 04/09/2009  
Action: Other Report / Document

Global Id: T0609500291  
Action Type: RESPONSE  
Date: 04/09/2009  
Action: Other Report / Document

Global Id: T0609500291  
Action Type: RESPONSE  
Date: 06/07/2000  
Action: Site Assessment Report

Global Id: T0609500291  
Action Type: Other  
Date: 09/05/1996  
Action: Leak Discovery

Global Id: T0609500291  
Action Type: Other  
Date: 09/17/1996  
Action: Leak Reported

LUST:

Global Id: T0609500291  
Status: Open - Case Begin Date  
Status Date: 09/05/1996

Global Id: T0609500291  
Status: Open - Site Assessment  
Status Date: 10/10/1996

Global Id: T0609500291  
Status: Open - Site Assessment  
Status Date: 01/07/1997

Map ID  
Direction  
Distance  
Elevation

MAP FINDINGS

Site

Database(s)

EDR ID Number  
EPA ID Number

**DITTMER & MCINNIS PROPERTY (Continued)**

**S103674064**

Global Id: T0609500291  
Status: Completed - Case Closed  
Status Date: 09/18/1998

**HIST CORTESE:**

edr\_fname: DITTMER & MCINNIS PROPERTY  
edr\_fadd1: 844 JACKSON  
City,State,Zip: FAIRFIELD, CA 94533  
Region: CORTESE  
Facility County Code: 48  
Reg By: LTNKA  
Reg Id: 48-0317

**CERS:**

Name: DITTMER & MCINNIS PROPERTY  
Address: 844 JACKSON ST  
City,State,Zip: FAIRFIELD, CA 94533  
Site ID: 252733  
CERS ID: T0609500291  
CERS Description: Leaking Underground Storage Tank Cleanup Site

**Affiliation:**

Affiliation Type Desc: Local Agency Caseworker  
Entity Name: SOLANO COUNTY - SOLANO COUNTY  
Entity Title: Not reported  
Affiliation Address: 675 TEXAS STREET, SUITE 2500  
Affiliation City: FAIRFIELD  
Affiliation State: CA  
Affiliation Country: Not reported  
Affiliation Zip: Not reported  
Affiliation Phone: ,

**X128  
NW  
1/4-1/2  
0.256 mi.  
1353 ft.**

**DITTMER & MCINNIS PROPERTY  
844 JACKSON ST  
FAIRFIELD, CA 94533**

**LUST S102428841  
Cortese N/A**

**Site 2 of 2 in cluster X**

**Relative:  
Higher  
Actual:  
18 ft.**

LUST REG 2:  
Region: 2  
Facility Id: 48-0317  
Facility Status: Case Closed  
Case Number: 30158  
How Discovered: Tank Closure  
Leak Cause: Corrosion  
Leak Source: Tank  
Date Leak Confirmed: 10/10/1996  
Oversight Program: LUST  
Prelim. Site Assessment Wokplan Submitted: 1/7/1997  
Preliminary Site Assessment Began: Not reported  
Pollution Characterization Began: Not reported  
Pollution Remediation Plan Submitted: Not reported  
Date Remediation Action Underway: Not reported  
Date Post Remedial Action Monitoring Began: Not reported

Map ID  
Direction  
Distance  
Elevation

MAP FINDINGS

Site

Database(s)

EDR ID Number  
EPA ID Number

**DITTMER & MCINNIS PROPERTY (Continued)**

**S102428841**

**CORTESE:**

Name: DITTMER & MCINNIS PROPERTY  
Address: 844 JACKSON ST  
City,State,Zip: FAIRFIELD, CA 94533  
Region: CORTESE  
Envirostor Id: Not reported  
Global ID: T0609500291  
Site/Facility Type: LUST CLEANUP SITE  
Cleanup Status: COMPLETED - CASE CLOSED  
Status Date: Not reported  
Site Code: Not reported  
Latitude: Not reported  
Longitude: Not reported  
Owner: Not reported  
Enf Type: Not reported  
Swat R: Not reported  
Flag: active  
Order No: Not reported  
Waste Discharge System No: Not reported  
Effective Date: Not reported  
Region 2: Not reported  
WID Id: Not reported  
Solid Waste Id No: Not reported  
Waste Management Uit Name: Not reported  
File Name: Active Open

Y129  
WNW  
1/4-1/2  
0.259 mi.  
1367 ft.

**CUSTOM FIRESIDE/ENERGY SHOP**  
**917 W TEXAS ST**  
**FAIRFIELD, CA 94533**  
**Site 1 of 2 in cluster Y**

**LUST S118172291**  
**N/A**

**Relative:**  
**Higher**  
**Actual:**  
**16 ft.**

**SOLANO CO. LUST:**  
Name: CUSTOM FIRESIDE/ENERGY SHOP  
Address: 917 W TEXAS ST  
City,State,Zip: FAIRFIELD, CA 94533  
Region: SOLANO  
Facility ID: 30408  
Facility Status: I  
Facility Status Desc: Inactive  
Facility Phone: Not reported  
Program: 29S  
Inventory Number: 1  
Inventory Type: SLIC - Spills, Leaks, Invest. & Cleanups (145)  
Inventory Description: Historic Service Station  
Last service/permit exp: Not reported  
Last service date: Not reported  
District: SUP-DIST NO 3037  
Inspector: Kaltreider, Misty  
Call Back: Not reported

Map ID  
Direction  
Distance  
Elevation

MAP FINDINGS

Site

Database(s)

EDR ID Number  
EPA ID Number

**Z130**  
**North**  
**1/4-1/2**  
**0.260 mi.**  
**1371 ft.**

**ALLEN RENTALS**  
**1003 WASHINGTON**  
**FAIRFIELD, CA 94533**  
**Site 1 of 3 in cluster Z**

**LUST** **S101623588**  
**SWEEPS UST** **N/A**  
**CA FID UST**  
**CERS**

**Relative:**  
**Higher**  
**Actual:**  
**17 ft.**

**SOLANO CO. LUST:**  
Name: ALLEN RENTALS  
Address: 1003 WASHINGTON ST  
City,State,Zip: FAIRFIELD, CA 94533  
Region: SOLANO  
Facility ID: 30003  
Facility Status: I  
Facility Status Desc: Inactive  
Facility Phone: Not reported  
Program: 29S  
Inventory Number: 1  
Inventory Type: LOP - Closed Site (128)  
Inventory Description: Not reported  
Last service/permit exp: SITE VISITS  
Last service date: 07/18/2001  
District: SUP-DIST NO 3036  
Inspector: Bernardo, Josuwa  
Call Back: Not reported

**LUST:**  
Name: ALLEN RENTALS  
Address: 1003 WASHINGTON ST  
City,State,Zip: FAIRFIELD, CA 94533  
Lead Agency: SOLANO COUNTY LOP  
Case Type: LUST Cleanup Site  
Geo Track: [http://geotracker.waterboards.ca.gov/profile\\_report.asp?global\\_id=T0609500006](http://geotracker.waterboards.ca.gov/profile_report.asp?global_id=T0609500006)  
Global Id: T0609500006  
Latitude: 38.2524708  
Longitude: -122.0391522  
Status: Completed - Case Closed  
Status Date: 09/27/1996  
Case Worker: Not reported  
RB Case Number: 48-0005  
Local Agency: SOLANO COUNTY  
File Location: Not reported  
Local Case Number: 30003  
Potential Media Affect: Other Groundwater (uses other than drinking water)  
Potential Contaminants of Concern: Gasoline  
Site History: Not reported

**LUST:**  
Global Id: T0609500006  
Contact Type: Local Agency Caseworker  
Contact Name: SOLANO COUNTY  
Organization Name: SOLANO COUNTY  
Address: 675 TEXAS STREET, SUITE 2500  
City: FAIRFIELD  
Email: Not reported  
Phone Number: Not reported

**LUST:**  
Global Id: T0609500006  
Action Type: Other

Map ID  
Direction  
Distance  
Elevation

MAP FINDINGS

Site

Database(s)

EDR ID Number  
EPA ID Number

**ALLEN RENTALS (Continued)**

**S101623588**

Date: 10/21/1986  
Action: Leak Stopped

Global Id: T0609500006  
Action Type: Other  
Date: 10/21/1986  
Action: Leak Discovery

Global Id: T0609500006  
Action Type: Other  
Date: 10/21/1986  
Action: Leak Reported

**LUST:**

Global Id: T0609500006  
Status: Open - Case Begin Date  
Status Date: 10/21/1986

Global Id: T0609500006  
Status: Open - Site Assessment  
Status Date: 09/10/1996

Global Id: T0609500006  
Status: Completed - Case Closed  
Status Date: 09/27/1996

**SWEEPS UST:**

Name: ALLEN RENTALS  
Address: 1003 WASHINGTON  
City: FAIRFIELD  
Status: Not reported  
Comp Number: 30003  
Number: Not reported  
Board Of Equalization: Not reported  
Referral Date: Not reported  
Action Date: Not reported  
Created Date: Not reported  
Owner Tank Id: Not reported  
SWRCB Tank Id: Not reported  
Tank Status: Not reported  
Capacity: Not reported  
Active Date: Not reported  
Tank Use: Not reported  
STG: Not reported  
Content: Not reported  
Number Of Tanks: 0

**CA FID UST:**

Facility ID: 48000019  
Regulated By: UTKNI  
Regulated ID: Not reported  
Cortese Code: Not reported  
SIC Code: Not reported  
Facility Phone: Not reported  
Mail To: Not reported

Map ID  
 Direction  
 Distance  
 Elevation

MAP FINDINGS

Site

Database(s)

EDR ID Number  
 EPA ID Number

**ALLEN RENTALS (Continued)**

**S101623588**

Mailing Address: 1003 WASHINGTON  
 Mailing Address 2: Not reported  
 Mailing City,St,Zip: FAIRFIELD 94533  
 Contact: Not reported  
 Contact Phone: Not reported  
 DUNS Number: Not reported  
 NPDES Number: Not reported  
 EPA ID: Not reported  
 Comments: Not reported  
 Status: Inactive

**CERS:**

Name: ALLEN RENTALS  
 Address: 1003 WASHINGTON ST  
 City,State,Zip: FAIRFIELD, CA 94533  
 Site ID: 221902  
 CERS ID: T0609500006  
 CERS Description: Leaking Underground Storage Tank Cleanup Site

**Affiliation:**

Affiliation Type Desc: Local Agency Caseworker  
 Entity Name: SOLANO COUNTY - SOLANO COUNTY  
 Entity Title: Not reported  
 Affiliation Address: 675 TEXAS STREET, SUITE 2500  
 Affiliation City: FAIRFIELD  
 Affiliation State: CA  
 Affiliation Country: Not reported  
 Affiliation Zip: Not reported  
 Affiliation Phone: ,

**Z131**  
**North**  
**1/4-1/2**  
**0.260 mi.**  
**1371 ft.**

**ALLEN RENTALS**  
**1001 1003 WASHINGTON**  
**FAIRFIELD, CA 94533**  
**Site 2 of 3 in cluster Z**

**HIST CORTESE** **S105023729**  
**N/A**

**Relative:**  
**Higher**  
**Actual:**  
**17 ft.**

**HIST CORTESE:**  
 edr\_fname: ALLEN RENTALS  
 edr\_fadd1: 1001 1003 WASHINGTON  
 City,State,Zip: FAIRFIELD, CA 94533  
 Region: CORTESE  
 Facility County Code: 48  
 Reg By: LTNKA  
 Reg Id: 48-0005

**Z132**  
**North**  
**1/4-1/2**  
**0.260 mi.**  
**1371 ft.**

**ALLEN RENTALS**  
**1003 WASHINGTON ST**  
**FAIRFIELD, CA 94533**  
**Site 3 of 3 in cluster Z**

**LUST** **U001596733**  
**UST** **N/A**  
**HIST UST**  
**Cortese**

**Relative:**  
**Higher**  
**Actual:**  
**17 ft.**

**LUST REG 2:**  
 Region: 2  
 Facility Id: 48-0005  
 Facility Status: Case Closed

Map ID  
Direction  
Distance  
Elevation

MAP FINDINGS

Site

Database(s)

EDR ID Number  
EPA ID Number

**ALLEN RENTALS (Continued)**

**U001596733**

Case Number: 30003  
How Discovered: Tank Closure  
Leak Cause: Structure Failure  
Leak Source: Tank  
Date Leak Confirmed: 9/10/1996  
Oversight Program: LUST  
Prelim. Site Assessment Workplan Submitted: Not reported  
Preliminary Site Assessment Began: Not reported  
Pollution Characterization Began: Not reported  
Pollution Remediation Plan Submitted: Not reported  
Date Remediation Action Underway: Not reported  
Date Post Remedial Action Monitoring Began: Not reported

**SOLANO CO. UST:**

Name: ALLEN RENTALS  
Address: 1003 WASHINGTON ST  
City,State,Zip: FAIRFIELD, CA 94533  
Facility Id: 30003  
Facility Status: Inactive  
Decode for Facility Status: Closed  
Facility Phone: Not reported

Inventory Number: 1  
Inventory Type: Underground Storage Tank (1)  
Inventory Description: Not reported  
Permit Expire/Last Service: Not reported  
Last Service Date: Not reported  
District: SUP-DIST NO 3030  
Inspector: Dye, Andy

Name: ALLEN RENTALS  
Address: 1003 WASHINGTON ST  
City,State,Zip: FAIRFIELD, CA 94533

Inventory Number: 2  
Inventory Type: Underground Storage Tank (1)  
Inventory Description: Not reported  
Permit Expire/Last Service: Not reported  
Last Service Date: Not reported  
District: SUP-DIST NO 3030  
Inspector: Dye, Andy

Name: ALLEN RENTALS  
Address: 1003 WASHINGTON ST  
City,State,Zip: FAIRFIELD, CA 94533

Inventory Number: 3  
Inventory Type: Underground Storage Tank (1)  
Inventory Description: Not reported  
Permit Expire/Last Service: Not reported  
Last Service Date: Not reported  
District: SUP-DIST NO 3030  
Inspector: Dye, Andy

Name: ALLEN RENTALS  
Address: 1003 WASHINGTON ST  
City,State,Zip: FAIRFIELD, CA 94533



Map ID  
Direction  
Distance  
Elevation

MAP FINDINGS

Site

Database(s)

EDR ID Number  
EPA ID Number

**ALLEN RENTALS (Continued)**

**U001596733**

Inventory Number: 4  
Inventory Type: Underground Storage Tank (1)  
Inventory Description: Not reported  
Permit Expire/Last Service: Not reported  
Last Service Date: Not reported  
District: SUP-DIST NO 3030  
Inspector: Dye, Andy

**HIST UST:**

Name: ALLEN RENTALS-CM ALLEN  
Address: 1003 WASHINGTON  
City,State,Zip: FAIRFIELD, CA 94533  
File Number: 000211D4  
URL: <http://geotracker.waterboards.ca.gov/ustpdfs/pdf/000211D4.pdf>  
Region: STATE  
Facility ID: 00000008933  
Facility Type: Other  
Other Type: RENTALS  
Contact Name: C.M. ALLEN  
Telephone: 7074252971  
Owner Name: C. M. ALLEN  
Owner Address: 1003 WASHINGTON ST.  
Owner City,St,Zip: FAIRFIELD, CA 94533  
Total Tanks: 0002

Tank Num: 001  
Container Num: 1  
Year Installed: Not reported  
Tank Capacity: 00000500  
Tank Used for: PRODUCT  
Type of Fuel: REGULAR  
Container Construction Thickness: Not reported  
Leak Detection: Stock Inventor

Tank Num: 002  
Container Num: 2  
Year Installed: Not reported  
Tank Capacity: 00000500  
Tank Used for: PRODUCT  
Type of Fuel: UNLEADED  
Container Construction Thickness: Not reported  
Leak Detection: Stock Inventor

[Click here for Geo Tracker PDF:](#)

**CORTESE:**

Name: ALLEN RENTALS  
Address: 1003 WASHINGTON ST  
City,State,Zip: FAIRFIELD, CA 94533  
Region: CORTESE  
Envirostor Id: Not reported  
Global ID: T0609500006  
Site/Facility Type: LUST CLEANUP SITE  
Cleanup Status: COMPLETED - CASE CLOSED  
Status Date: Not reported  
Site Code: Not reported

Map ID  
Direction  
Distance  
Elevation

MAP FINDINGS

Site

Database(s)

EDR ID Number  
EPA ID Number

**ALLEN RENTALS (Continued)**

**U001596733**

Latitude: Not reported  
Longitude: Not reported  
Owner: Not reported  
Enf Type: Not reported  
Swat R: Not reported  
Flag: active  
Order No: Not reported  
Waste Discharge System No: Not reported  
Effective Date: Not reported  
Region 2: Not reported  
WID Id: Not reported  
Solid Waste Id No: Not reported  
Waste Management Uit Name: Not reported  
File Name: Active Open

**AA133**  
**SSW**  
**1/4-1/2**  
**0.271 mi.**  
**1430 ft.**

**SUISUN CITY OF REDEVELOPMENT**  
**209 MAIN ST**  
**SUISUN, CA 94585**  
**Site 1 of 3 in cluster AA**

**LUST** **S103177441**  
**Cortese** **N/A**

**Relative:**  
**Lower**

LUST REG 2:

**Actual:**  
**8 ft.**

Region: 2  
Facility Id: 48-0223  
Facility Status: Case Closed  
Case Number: 40010  
How Discovered: Tank Closure  
Leak Cause: UNK  
Leak Source: Tank  
Date Leak Confirmed: Not reported  
Oversight Program: LUST  
Prelim. Site Assesment Wokplan Submitted: 10/18/1993  
Preliminary Site Assesment Began: Not reported  
Pollution Characterization Began: Not reported  
Pollution Remediation Plan Submitted: Not reported  
Date Remediation Action Underway: Not reported  
Date Post Remedial Action Monitoring Began: Not reported

**CORTESE:**

Name: SUISUN CITY OF REDEVELOPMENT  
Address: 209 MAIN ST  
City,State,Zip: SUISUN, CA 94585  
Region: CORTESE  
Envirostor Id: Not reported  
Global ID: T0609500209  
Site/Facility Type: LUST CLEANUP SITE  
Cleanup Status: COMPLETED - CASE CLOSED  
Status Date: Not reported  
Site Code: Not reported  
Latitude: Not reported  
Longitude: Not reported  
Owner: Not reported  
Enf Type: Not reported  
Swat R: Not reported  
Flag: active  
Order No: Not reported  
Waste Discharge System No: Not reported

Map ID  
Direction  
Distance  
Elevation

MAP FINDINGS

Site

Database(s)

EDR ID Number  
EPA ID Number

**SUISUN CITY OF REDEVELOPMENT (Continued)**

**S103177441**

Effective Date: Not reported  
Region 2: Not reported  
WID Id: Not reported  
Solid Waste Id No: Not reported  
Waste Management Uit Name: Not reported  
File Name: Active Open

**AA134**  
**SSW**  
**1/4-1/2**  
**0.271 mi.**  
**1430 ft.**

**SUISUN CITY OF REDEVELOPMENT**  
**209 MAIN ST**  
**SUISUN, CA 94585**

**LUST** **U001598615**  
**HIST UST** **N/A**  
**CERS**

**Site 2 of 3 in cluster AA**

**Relative:**  
**Lower**  
**Actual:**  
**8 ft.**

**SOLANO CO. LUST:**  
Name: A.D. RITCHIE ALL CAL ELECT.  
Address: 209 MAIN ST  
City,State,Zip: SUISUN CITY, CA 94585  
Region: SOLANO  
Facility ID: 40010  
Facility Status: I  
Facility Status Desc: Inactive  
Facility Phone: Not reported  
Program: 29S  
Inventory Number: 1  
Inventory Type: LOP - Closed Site (128)  
Inventory Description: Not reported  
Last service/permit exp: Not reported  
Last service date: Not reported  
District: SUP-DIST NO 3036  
Inspector: Bernardo, Josuwa  
Call Back: Not reported

**LUST:**

Name: SUISUN CITY OF REDEVELOPMENT  
Address: 209 MAIN ST  
City,State,Zip: SUISUN, CA 94585  
Lead Agency: SOLANO COUNTY LOP  
Case Type: LUST Cleanup Site  
Geo Track: [http://geotracker.waterboards.ca.gov/profile\\_report.asp?global\\_id=T0609500209](http://geotracker.waterboards.ca.gov/profile_report.asp?global_id=T0609500209)  
Global Id: T0609500209  
Latitude: 38.243237  
Longitude: -122.040532  
Status: Completed - Case Closed  
Status Date: 03/07/1996  
Case Worker: Not reported  
RB Case Number: 48-0223  
Local Agency: SOLANO COUNTY  
File Location: Not reported  
Local Case Number: 40010  
Potential Media Affect: Other Groundwater (uses other than drinking water)  
Potential Contaminants of Concern: Gasoline  
Site History: Not reported

**LUST:**

Global Id: T0609500209  
Contact Type: Local Agency Caseworker  
Contact Name: SOLANO COUNTY  
Organization Name: SOLANO COUNTY

Map ID  
Direction  
Distance  
Elevation

MAP FINDINGS

Site

Database(s)

EDR ID Number  
EPA ID Number

**SUISUN CITY OF REDEVELOPMENT (Continued)**

**U001598615**

Address: 675 TEXAS STREET, SUITE 2500  
City: FAIRFIELD  
Email: Not reported  
Phone Number: Not reported

LUST:

Global Id: T0609500209  
Action Type: Other  
Date: 03/03/1993  
Action: Leak Stopped

Global Id: T0609500209  
Action Type: Other  
Date: 02/23/1993  
Action: Leak Discovery

Global Id: T0609500209  
Action Type: Other  
Date: 05/11/1993  
Action: Leak Reported

LUST:

Global Id: T0609500209  
Status: Open - Case Begin Date  
Status Date: 02/23/1993

Global Id: T0609500209  
Status: Open - Site Assessment  
Status Date: 10/18/1993

Global Id: T0609500209  
Status: Completed - Case Closed  
Status Date: 03/07/1996

HIST UST:

Name: ALL-CAL ELECTRIC  
Address: 209 MAIN ST  
City,State,Zip: SUISUN, CA 94585  
File Number: 00021186  
URL: <http://geotracker.waterboards.ca.gov/ustpdfs/pdf/00021186.pdf>  
Region: STATE  
Facility ID: 00000013155  
Facility Type: Other  
Other Type: CONTRACTOR  
Contact Name: LESSEE  
Telephone: 7074262163  
Owner Name: A.D. RITCHIE  
Owner Address: 745 GREAT JONES ST.  
Owner City,St,Zip: FAIRFIELD, CA 94533  
Total Tanks: 0000

Tank Num: 001  
Container Num: #1  
Year Installed: Not reported  
Tank Capacity: 00000280

Map ID  
 Direction  
 Distance  
 Elevation

MAP FINDINGS

Site

Database(s)

EDR ID Number  
 EPA ID Number

**SUISUN CITY OF REDEVELOPMENT (Continued)**

**U001598615**

Tank Used for: PRODUCT  
 Type of Fuel: UNLEADED  
 Container Construction Thickness: Not reported  
 Leak Detection: Visual

Click here for Geo Tracker PDF:

**CERS:**

Name: SUISUN CITY OF REDEVELOPMENT  
 Address: 209 MAIN ST  
 City,State,Zip: SUISUN, CA 94585  
 Site ID: 203331  
 CERS ID: T0609500209  
 CERS Description: Leaking Underground Storage Tank Cleanup Site

**Affiliation:**

Affiliation Type Desc: Local Agency Caseworker  
 Entity Name: SOLANO COUNTY - SOLANO COUNTY  
 Entity Title: Not reported  
 Affiliation Address: 675 TEXAS STREET, SUITE 2500  
 Affiliation City: FAIRFIELD  
 Affiliation State: CA  
 Affiliation Country: Not reported  
 Affiliation Zip: Not reported  
 Affiliation Phone: ,

**AA135  
 SSW  
 1/4-1/2  
 0.273 mi.  
 1439 ft.**

**SUISUN CITY OF REDEVELOPM  
 209 211 MAIN  
 SUISUN CITY, CA 94585  
 Site 3 of 3 in cluster AA**

**HIST CORTESE S105026806  
 N/A**

**Relative:  
 Lower  
 Actual:  
 8 ft.**

**HIST CORTESE:**  
 edr\_fname: SUISUN CITY OF REDEVELOPM  
 edr\_fadd1: 209 211 MAIN  
 City,State,Zip: SUISUN CITY, CA 94585  
 Region: CORTESE  
 Facility County Code: 48  
 Reg By: LTNKA  
 Reg Id: 48-0223

**Y136  
 WNW  
 1/4-1/2  
 0.288 mi.  
 1519 ft.**

**FACILITY 4447-1  
 712 MADISON  
 FAIRFIELD, CA 94533  
 Site 2 of 2 in cluster Y**

**LUST S105023723  
 CPS-SLIC N/A  
 HIST CORTESE  
 CERS**

**Relative:  
 Higher  
 Actual:  
 17 ft.**

**SOLANO CO. LUST:**  
 Name: ONE HOUR CLEANERS, FORMER  
 Address: 712 MADISON ST  
 City,State,Zip: FAIRFIELD, CA 94533  
 Region: SOLANO  
 Facility ID: 30584  
 Facility Status: A  
 Facility Status Desc: Active

Map ID  
Direction  
Distance  
Elevation

MAP FINDINGS

Site

Database(s)

EDR ID Number  
EPA ID Number

**FACILITY 4447-1 (Continued)**

**S105023723**

Facility Phone: Not reported  
Program: 29S  
Inventory Number: 1  
Inventory Type: DTSC / RB Lead (129)  
Inventory Description: Not reported  
Last service/permit exp: Not reported  
Last service date: Not reported  
District: SUP-DIST NO 3037  
Inspector: Kaltreider, Misty  
Call Back: Not reported

**CPS-SLIC:**

Name: FORMER ONE HOUR CLEANERS  
Address: 710 MADISON STREET  
City,State,Zip: FAIRFIELD, CA 94533  
Region: STATE  
**Facility Status:** **Open - Remediation**  
Status Date: 06/03/2016  
Global Id: T10000003206  
Lead Agency: SAN FRANCISCO BAY RWQCB (REGION 2)  
Lead Agency Case Number: Not reported  
Latitude: 38.2496756183384  
Longitude: -122.045603692532  
Case Type: Cleanup Program Site  
Case Worker: BAC  
Local Agency: Not reported  
RB Case Number: 48S0060  
File Location: Regional Board  
Potential Media Affected: Under Investigation  
Potential Contaminants of Concern: Dichloroethene (DCE), Other Chlorinated Hydrocarbons, Tetrachloroethylene (PCE), Trichloroethylene (TCE), Vinyl chloride, Stoddard solvent / Mineral Spruits / Distillates, Total Petroleum Hydrocarbons (TPH)

Site History: The One Hour Cleaners site consists of one commercial building divided into three separate units (710, 712 and 714 Madison Street). The 712 Madison Street unit formerly contained a dry cleaning service that operated from the early 1960s until 1998. A nursing school is currently operating in 712 and 714 Madison Street and a nail salon is currently operating in 710 Madison Street. This case and Site are associated with two other proximal RWQCB dry-cleaner cases (FAIRFIELD CLEANERS (SL1824V1160) located at 625 Jackson Street, and Gillespie Cleaners (T10000003671) at 622-630 Jackson Street) The three former dry cleaner sites are situated on the transition zone between Suisun Slough muds to the southeast and the low undulating dissected terrane of older sediments to the north. Present-day fluvial systems carry sediment from these highlands to Suisun Slough. Elevated levels of tetrachloroethene (PCE) have been detected in Intermediate Zone (IZ) well WS-3I, which is located approximately 65 feet east of the 712 Madison Street building. While PCE in the IZ is defined to the area south of WS-3I, it is not defined in a southeasterly direction.

[Click here to access the California GeoTracker records for this facility:](#)

**HIST CORTESE:**

edr\_fname: FACILITY 4447-1  
edr\_fadd1: 712 MADISON

Map ID  
Direction  
Distance  
Elevation

MAP FINDINGS

Site

Database(s)

EDR ID Number  
EPA ID Number

**FACILITY 4447-1 (Continued)**

**S105023723**

City,State,Zip: FAIRFIELD, CA 94533  
Region: CORTESE  
Facility County Code: 48  
Reg By: LTNKA  
Reg Id: 2870

**CERS:**

Name: FORMER ONE HOUR CLEANERS  
Address: 710 MADISON STREET  
City,State,Zip: FAIRFIELD, CA 94533  
Site ID: 187036  
CERS ID: T10000003206  
CERS Description: Cleanup Program Site

**Affiliation:**

Affiliation Type Desc: Regional Board Caseworker  
Entity Name: Bill A. Cook III - SAN FRANCISCO BAY RWQCB (REGION 2)  
Entity Title: Not reported  
Affiliation Address: 1515 CLAY ST SUITE 1400  
Affiliation City: OAKLAND  
Affiliation State: CA  
Affiliation Country: Not reported  
Affiliation Zip: Not reported  
Affiliation Phone: ,

137  
SSW  
1/4-1/2  
0.315 mi.  
1665 ft.

**UNION PACIFIC RAILROAD  
301 SPRINGS ST  
SUISUN CITY, CA 94585**

**LUST S106229919  
Cortese N/A**

**Relative:  
Lower  
Actual:  
7 ft.**

LUST REG 2:  
Region: 2  
Facility Id: 48-0355  
Facility Status: Case Closed  
Case Number: 48-40007  
How Discovered: Tank Closure  
Leak Cause: UNK  
Leak Source: UNK  
Date Leak Confirmed: Not reported  
Oversight Program: LUST  
Prelim. Site Assessment Wokplan Submitted: Not reported  
Preliminary Site Assessment Began: Not reported  
Pollution Characterization Began: Not reported  
Pollution Remediation Plan Submitted: Not reported  
Date Remediation Action Underway: Not reported  
Date Post Remedial Action Monitoring Began: Not reported

**CORTESE:**

Name: UNION PACIFIC RAILROAD  
Address: 301 SPRINGS ST  
City,State,Zip: SUISUN CITY, CA 94585  
Region: CORTESE  
Envirostor Id: Not reported  
Global ID: T0609500322  
Site/Facility Type: LUST CLEANUP SITE

Map ID  
Direction  
Distance  
Elevation

MAP FINDINGS

Site

Database(s)

EDR ID Number  
EPA ID Number

**UNION PACIFIC RAILROAD (Continued)**

**S106229919**

Cleanup Status: COMPLETED - CASE CLOSED  
Status Date: Not reported  
Site Code: Not reported  
Latitude: Not reported  
Longitude: Not reported  
Owner: Not reported  
Enf Type: Not reported  
Swat R: Not reported  
Flag: active  
Order No: Not reported  
Waste Discharge System No: Not reported  
Effective Date: Not reported  
Region 2: Not reported  
WID Id: Not reported  
Solid Waste Id No: Not reported  
Waste Management Uit Name: Not reported  
File Name: Active Open

138  
ESE  
1/4-1/2  
0.375 mi.  
1979 ft.

**DESILVA GATES  
HIGHWAY 12 @ MARINA BLVD  
SUISUN CITY, CA**

**CPS-SLIC S106235233  
NON-CASE INFO N/A**

**Relative:  
Lower  
Actual:  
6 ft.**

SLIC REG 2:  
Region: 2  
Facility ID: SL20288905  
Facility Status: Not reported  
Date Closed: Not reported  
Local Case #: Not reported  
How Discovered: Not reported  
Leak Cause: Not reported  
Leak Source: Not reported  
Date Confirmed: Not reported  
Date Prelim Site Assmnt Workplan Submitted: Not reported  
Date Preliminary Site Assessment Began: Not reported  
Date Pollution Characterization Began: Not reported  
Date Remediation Plan Submitted: Not reported  
Date Remedial Action Underway: Not reported  
Date Post Remedial Action Monitoring Began: Not reported

**NON-CASE INFO:**

Name: DESILVA GATES  
Address: HIGHWAY 12 @ MARINA BLVD  
City,State,Zip: SUISUN CITY, CA  
Global ID: SL20288905  
Case Type: Non-Case Information  
Status: Informational Item  
Status Date: 09/01/1995  
Lead Agency: SAN FRANCISCO BAY RWQCB (REGION 2)  
Case Worker: UUU  
Local Agency: Not reported  
RB Case Number: SL20288905  
Loc Case Number: Not reported  
File Location: Not reported  
Potential Contaminants of Concern: Not reported  
Potential Media Affected: Not reported



Map ID  
 Direction  
 Distance  
 Elevation

MAP FINDINGS

Site

Database(s)

EDR ID Number  
 EPA ID Number

**DESILVA GATES (Continued)**

**S106235233**

Site History: Not reported  
 Begin Date: 1995-09-01 00:00:00  
 How Discovered: Not reported  
 How Discovered Description: Not reported  
 Stop Method: Not reported  
 Stop Description: Not reported  
 Latitude: 38.2442934300212  
 Longitude: -122.031962165037  
 Geotracker: [http://geotracker.waterboards.ca.gov/profile\\_report.asp?global\\_id=SL20288905](http://geotracker.waterboards.ca.gov/profile_report.asp?global_id=SL20288905)

**AB139**  
**ESE**  
**1/4-1/2**  
**0.391 mi.**  
**2066 ft.**

**ARCO**  
**299 MARINA**  
**SUISUN, CA 94585**  
**Site 1 of 3 in cluster AB**

**LUST** **S101595045**  
**CA FID UST** **N/A**  
**Cortese**  
**CERS**

**Relative:**  
**Lower**  
**Actual:**  
**7 ft.**

**SOLANO CO. LUST:**  
 Name: ARCO #83087  
 Address: 299 MARINA BLVD  
 City,State,Zip: SUISUN CITY, CA 94585  
 Region: SOLANO  
 Facility ID: 40016  
 Facility Status: I  
 Facility Status Desc: Inactive  
 Facility Phone: 707-429-0132  
 Program: 29S  
 Inventory Number: 1  
 Inventory Type: LOP - Closed Site (128)  
 Inventory Description: Closed 09/03/2010  
 Last service/permit exp: ISSUANCE OF A CLOSURE DOCUMENT  
 Last service date: 09/20/2010  
 District: SUP-DIST NO 3036  
 Inspector: Bernardo, Josuwa  
 Call Back: Not reported

**LUST:**  
 Name: ARCO #5637  
 Address: 299 MARINA BLVD.  
 City,State,Zip: SUISUN CITY, CA 94585  
 Lead Agency: SOLANO COUNTY LOP  
 Case Type: LUST Cleanup Site  
 Geo Track: [http://geotracker.waterboards.ca.gov/profile\\_report.asp?global\\_id=T0609592611](http://geotracker.waterboards.ca.gov/profile_report.asp?global_id=T0609592611)  
 Global Id: T0609592611  
 Latitude: 38.245005  
 Longitude: -122.030853  
 Status: Completed - Case Closed  
 Status Date: 09/03/2010  
 Case Worker: Not reported  
 RB Case Number: Not reported  
 Local Agency: Not reported  
 File Location: Local Agency  
 Local Case Number: 40016  
 Potential Media Affect: Other Groundwater (uses other than drinking water)  
 Potential Contaminants of Concern: Gasoline  
 Site History: Not reported

**LUST:**  
 Global Id: T0609592611

Map ID  
Direction  
Distance  
Elevation

MAP FINDINGS

Site

Database(s)

EDR ID Number  
EPA ID Number

**ARCO (Continued)**

**S101595045**

Action Type: Other  
Date: 06/17/2003  
Action: Leak Began

Global Id: T0609592611  
Action Type: ENFORCEMENT  
Date: 04/19/2007  
Action: Technical Correspondence / Assistance / Other

Global Id: T0609592611  
Action Type: Other  
Date: 06/17/2003  
Action: Leak Stopped

Global Id: T0609592611  
Action Type: ENFORCEMENT  
Date: 06/15/2004  
Action: File review

Global Id: T0609592611  
Action Type: ENFORCEMENT  
Date: 04/09/2008  
Action: Technical Correspondence / Assistance / Other

Global Id: T0609592611  
Action Type: ENFORCEMENT  
Date: 09/05/2008  
Action: Technical Correspondence / Assistance / Other

Global Id: T0609592611  
Action Type: ENFORCEMENT  
Date: 09/03/2010  
Action: Closure/No Further Action Letter

Global Id: T0609592611  
Action Type: RESPONSE  
Date: 01/16/2009  
Action: Monitoring Report - Quarterly

Global Id: T0609592611  
Action Type: RESPONSE  
Date: 03/05/2009  
Action: Monitoring Report - Quarterly

Global Id: T0609592611  
Action Type: ENFORCEMENT  
Date: 05/11/2004  
Action: File review

Global Id: T0609592611  
Action Type: ENFORCEMENT  
Date: 03/24/2010  
Action: Staff Letter

Global Id: T0609592611  
Action Type: Other  
Date: 06/17/2003

Map ID  
Direction  
Distance  
Elevation

MAP FINDINGS

Site

Database(s)

EDR ID Number  
EPA ID Number

**ARCO (Continued)**

**S101595045**

Action: Leak Discovery

Global Id: T0609592611  
Action Type: RESPONSE  
Date: 05/29/2009  
Action: Monitoring Report - Quarterly

Global Id: T0609592611  
Action Type: ENFORCEMENT  
Date: 06/23/2003  
Action: Notice of Responsibility

Global Id: T0609592611  
Action Type: ENFORCEMENT  
Date: 11/02/2009  
Action: File review

Global Id: T0609592611  
Action Type: Other  
Date: 06/23/2003  
Action: Leak Reported

Global Id: T0609592611  
Action Type: REMEDIATION  
Date: 06/17/2003  
Action: Not reported

**LUST:**

Global Id: T0609592611  
Status: Open - Case Begin Date  
Status Date: 06/17/2003

Global Id: T0609592611  
Status: Open - Site Assessment  
Status Date: 06/23/2003

Global Id: T0609592611  
Status: Open - Site Assessment  
Status Date: 07/22/2003

Global Id: T0609592611  
Status: Open - Site Assessment  
Status Date: 11/25/2003

Global Id: T0609592611  
Status: Open - Verification Monitoring  
Status Date: 02/01/2005

Global Id: T0609592611  
Status: Open - Site Assessment  
Status Date: 07/11/2007

Global Id: T0609592611  
Status: Completed - Case Closed  
Status Date: 03/12/2009

Global Id: T0609592611

Map ID  
Direction  
Distance  
Elevation

MAP FINDINGS

Site

Database(s)

EDR ID Number  
EPA ID Number

**ARCO (Continued)**

**S101595045**

Status: Open - Verification Monitoring  
Status Date: 03/12/2009  
  
Global Id: T0609592611  
Status: Completed - Case Closed  
Status Date: 09/03/2010

**CA FID UST:**

Facility ID: 48000838  
Regulated By: UTNKA  
Regulated ID: Not reported  
Cortese Code: Not reported  
SIC Code: Not reported  
Facility Phone: Not reported  
Mail To: Not reported  
Mailing Address: 299 MARINA  
Mailing Address 2: Not reported  
Mailing City,St,Zip: SUISUN 94585  
Contact: Not reported  
Contact Phone: Not reported  
DUNs Number: Not reported  
NPDES Number: Not reported  
EPA ID: Not reported  
Comments: Not reported  
Status: Active

**CORTESE:**

Name: ARCO #5637  
Address: 299 MARINA BLVD.  
City,State,Zip: SUISUN CITY, CA 94585  
Region: CORTESE  
Envirostor Id: Not reported  
Global ID: T0609592611  
Site/Facility Type: LUST CLEANUP SITE  
Cleanup Status: COMPLETED - CASE CLOSED  
Status Date: Not reported  
Site Code: Not reported  
Latitude: Not reported  
Longitude: Not reported  
Owner: Not reported  
Enf Type: Not reported  
Swat R: Not reported  
Flag: active  
Order No: Not reported  
Waste Discharge System No: Not reported  
Effective Date: Not reported  
Region 2: Not reported  
WID Id: Not reported  
Solid Waste Id No: Not reported  
Waste Management Uit Name: Not reported  
File Name: Active Open

**CERS:**

Name: ARCO #5637  
Address: 299 MARINA BLVD.

Map ID  
 Direction  
 Distance  
 Elevation

MAP FINDINGS

Site

Database(s)

EDR ID Number  
 EPA ID Number

**ARCO (Continued)**

**S101595045**

City,State,Zip: SUISUN CITY, CA 94585  
 Site ID: 215120  
 CERS ID: T0609592611  
 CERS Description: Leaking Underground Storage Tank Cleanup Site

**AB140**  
**ESE**  
**1/4-1/2**  
**0.391 mi.**  
**2066 ft.**

**ARCO FACILITY NO 05637**  
**299 MARINA BLVD**  
**SUISUN CITY, CA 94585**  
**Site 2 of 3 in cluster AB**

**RCRA-SQG** **1004678282**  
**LUST** **CAR000107029**  
**FINDS**  
**ECHO**

**Relative:**  
**Lower**  
**Actual:**  
**7 ft.**

**RCRA-SQG:**  
 Date Form Received by Agency: 20020710  
 Handler Name: ARCO FACILITY NO 05637  
 Handler Address: 299 MARINA BLVD  
 Handler City,State,Zip: SUISUN CITY, CA 94585  
 EPA ID: CAR000107029  
 Contact Name: JACK OMAN  
 Contact Address: P O BOX 6038  
 Contact City,State,Zip: ARTESIA, CA 90702-6038  
 Contact Telephone: 714-690-2425  
 Contact Fax: Not reported  
 Contact Email: Not reported  
 Contact Title: Not reported  
 EPA Region: 09  
 Land Type: Private  
 Federal Waste Generator Description: Small Quantity Generator  
 Non-Notifier: Not reported  
 Biennial Report Cycle: Not reported  
 Accessibility: Not reported  
 Active Site Indicator: Handler Activities  
 State District Owner: Not reported  
 State District: Not reported  
 Mailing Address: P O BOX 6038  
 Mailing City,State,Zip: ARTESIA, CA 90702-6038  
 Owner Name: B P W COAST PRODUCTS LLC  
 Owner Type: Private  
 Operator Name: Not reported  
 Operator Type: Not reported  
 Short-Term Generator Activity: No  
 Importer Activity: No  
 Mixed Waste Generator: No  
 Transporter Activity: No  
 Transfer Facility Activity: No  
 Recycler Activity with Storage: No  
 Small Quantity On-Site Burner Exemption: No  
 Smelting Melting and Refining Furnace Exemption: No  
 Underground Injection Control: No  
 Off-Site Waste Receipt: No  
 Universal Waste Indicator: No  
 Universal Waste Destination Facility: No  
 Federal Universal Waste: No  
 Active Site Fed-Reg Treatment Storage and Disposal Facility: Not reported  
 Active Site Converter Treatment storage and Disposal Facility: Not reported  
 Active Site State-Reg Treatment Storage and Disposal Facility: Not reported  
 Active Site State-Reg Handler: ---  
 Federal Facility Indicator: Not reported  
 Hazardous Secondary Material Indicator: NN

Map ID  
 Direction  
 Distance  
 Elevation

MAP FINDINGS

Site

Database(s)

EDR ID Number  
 EPA ID Number

**ARCO FACILITY NO 05637 (Continued)**

**1004678282**

Sub-Part K Indicator:	Not reported
Commercial TSD Indicator:	No
Treatment Storage and Disposal Type:	Not reported
2018 GPRA Permit Baseline:	Not on the Baseline
2018 GPRA Renewals Baseline:	Not on the Baseline
Permit Renewals Workload Universe:	Not reported
Permit Workload Universe:	Not reported
Permit Progress Universe:	Not reported
Post-Closure Workload Universe:	Not reported
Closure Workload Universe:	Not reported
202 GPRA Corrective Action Baseline:	No
Corrective Action Workload Universe:	No
Subject to Corrective Action Universe:	No
Non-TSDs Where RCRA CA has Been Imposed Universe:	No
TSDs Potentially Subject to CA Under 3004 (u)/(v) Universe:	No
TSDs Only Subject to CA under Discretionary Auth Universe:	No
Corrective Action Priority Ranking:	No NCAPS ranking
Environmental Control Indicator:	No
Institutional Control Indicator:	No
Human Exposure Controls Indicator:	N/A
Groundwater Controls Indicator:	N/A
Operating TSDF Universe:	Not reported
Full Enforcement Universe:	Not reported
Significant Non-Complier Universe:	No
Unaddressed Significant Non-Complier Universe:	No
Addressed Significant Non-Complier Universe:	No
Significant Non-Complier With a Compliance Schedule Universe:	No
Financial Assurance Required:	Not reported
Handler Date of Last Change:	20021029
Recognized Trader-Importer:	No
Recognized Trader-Exporter:	No
Importer of Spent Lead Acid Batteries:	No
Exporter of Spent Lead Acid Batteries:	No
Recycler Activity Without Storage:	Not reported
Manifest Broker:	Not reported
Sub-Part P Indicator:	No

Hazardous Waste Summary:

Waste Code:	D000
Waste Description:	Not Defined
Waste Code:	D001
Waste Description:	IGNITABLE WASTE
Waste Code:	D018
Waste Description:	BENZENE

Handler - Owner Operator:

Owner/Operator Indicator:	Owner
Owner/Operator Name:	B P W COAST PRODUCTS LLC
Legal Status:	Private
Date Became Current:	Not reported
Date Ended Current:	Not reported
Owner/Operator Address:	P O BOX 6038
Owner/Operator City,State,Zip:	ARTESIA, CA 90702-6038

Map ID  
Direction  
Distance  
Elevation

MAP FINDINGS

Site

Database(s)

EDR ID Number  
EPA ID Number

**ARCO FACILITY NO 05637 (Continued)**

**1004678282**

Owner/Operator Telephone: 714-690-2425  
Owner/Operator Telephone Ext: Not reported  
Owner/Operator Fax: Not reported  
Owner/Operator Email: Not reported

Historic Generators:

Receive Date: 20020710  
Handler Name: ARCO FACILITY NO 05637  
Federal Waste Generator Description: Small Quantity Generator  
State District Owner: Not reported  
Large Quantity Handler of Universal Waste: No  
Recognized Trader Importer: No  
Recognized Trader Exporter: No  
Spent Lead Acid Battery Importer: No  
Spent Lead Acid Battery Exporter: No  
Current Record: Yes  
Non Storage Recycler Activity: Not reported  
Electronic Manifest Broker: Not reported

List of NAICS Codes and Descriptions:

NAICS Codes: No NAICS Codes Found

Facility Has Received Notices of Violations:

Violations: No Violations Found

Evaluation Action Summary:

Evaluations: No Evaluations Found

LUST REG 2:

Region: 2  
Facility Id: Not reported  
Facility Status: Preliminary site assessment underway  
Case Number: 40016  
How Discovered: UM  
Leak Cause: UNK  
Leak Source: Piping  
Date Leak Confirmed: 6/23/2003  
Oversight Program: LUST  
Prelim. Site Assessment Workplan Submitted: 7/22/2003  
Preliminary Site Assessment Began: 11/25/2003  
Pollution Characterization Began: Not reported  
Pollution Remediation Plan Submitted: Not reported  
Date Remediation Action Underway: Not reported  
Date Post Remedial Action Monitoring Began: Not reported

FINDS:

Registry ID: 110070522416

Click Here:

Environmental Interest/Information System:

AIR EMISSIONS CLASSIFICATION UNKNOWN

Registry ID: 110012245481

Map ID  
Direction  
Distance  
Elevation

MAP FINDINGS

Site

Database(s)

EDR ID Number  
EPA ID Number

**ARCO FACILITY NO 05637 (Continued)**

**1004678282**

Click Here:

Environmental Interest/Information System:

California Hazardous Waste Tracking System - Datamart (HWTS-DATAMART) provides California with information on hazardous waste shipments for generators, transporters, and treatment, storage, and disposal facilities.

RCRAInfo is a national information system that supports the Resource Conservation and Recovery Act (RCRA) program through the tracking of events and activities related to facilities that generate, transport, and treat, store, or dispose of hazardous waste. RCRAInfo allows RCRA program staff to track the notification, permit, compliance, and corrective action activities required under RCRA.

Click this hyperlink while viewing on your computer to access additional FINDS: detail in the EDR Site Report.

ECHO:

Envid: 1004678282  
Registry ID: 110070522416  
DFR URL: <http://echo.epa.gov/detailed-facility-report?fid=110070522416>  
Name: DIAMOND PETROLEUM INC DBA MARINA ARCO  
Address: 299 MARINA BLVD  
City,State,Zip: SUISUN CITY, CA 94585

Envid: 1004678282  
Registry ID: 110012245481  
DFR URL: <http://echo.epa.gov/detailed-facility-report?fid=110012245481>  
Name: ARCO FACILITY NO 05637  
Address: 299 MARINA BLVD  
City,State,Zip: SUISUN CITY, CA 94585

**AB141  
ESE  
1/4-1/2  
0.391 mi.  
2066 ft.**

**DELTA MARINA  
299 MARINA BLVD  
SUISUN CITY, CA 94585  
Site 3 of 3 in cluster AB**

**LUST S109117794  
N/A**

**Relative:  
Lower  
Actual:  
7 ft.**

LUST REG 5:  
Name: DELTA MARINA  
Address: 299 MARINA BLVD  
City: SUISUN CITY  
Region: 5  
Status: Pollution Characterization  
Case Number: 480156  
Case Type: Drinking Water Aquifer affected  
Substance: UNLEAD GASOLINE  
Staff Initials: JIM  
Lead Agency: Local  
Program: LUST  
MTBE Code: 6



Map ID  
Direction  
Distance  
Elevation

MAP FINDINGS

Site

Database(s)

EDR ID Number  
EPA ID Number

142  
SSE  
1/4-1/2  
0.450 mi.  
2375 ft.

**CRESCENT ELEMENTARY/MIDDLE SCHOOL**  
**400 WHISPERING BAY LANE**  
**SUISUN CITY, CA 94585**

**ENVIROSTOR S107450038**  
**SCH N/A**  
**CHMIRS**

**Relative:**  
**Lower**  
**Actual:**  
**6 ft.**

**ENVIROSTOR:**  
Name: CRESCENT ELEMENTARY/MIDDLE SCHOOL  
Address: 400 WHISPERING BAY LANE  
City,State,Zip: SUISUN CITY, CA 94585  
Facility ID: 48820005  
Status: No Further Action  
Status Date: 04/15/2003  
Site Code: 104159  
Site Type: School Investigation  
Site Type Detailed: School  
Acres: 15  
NPL: NO  
Regulatory Agencies: SMBRP  
Lead Agency: SMBRP  
Program Manager: Not reported  
Supervisor: Juan Koponen  
Division Branch: Northern California Schools & Santa Susana  
Assembly: 11  
Senate: 03  
Special Program: Not reported  
Restricted Use: NO  
Site Mgmt Req: NONE SPECIFIED  
Funding: School District  
Latitude: 38.2406  
Longitude: -122.0319  
APN: NONE SPECIFIED  
Past Use: SCHOOL - MIDDLE  
Potential COC: Arsenic Chlordane DDD DDE DDT Lead  
Confirmed COC: 30001-NO 30004-NO 30006-NO 30007-NO 30008-NO 30013-NO No  
Contaminants found  
Potential Description: SOIL  
Alias Name: CRESCENT ELEMENTARY/MIDDLE SCHOOL  
Alias Type: Alternate Name  
Alias Name: FAIRFIELD-SUISUN USD  
Alias Type: Alternate Name  
Alias Name: FAIRFIELD-SUISUN USD-CRESCENT GRAMMAR SC  
Alias Type: Alternate Name  
Alias Name: 104159  
Alias Type: Project Code (Site Code)  
Alias Name: 48820005  
Alias Type: Envirostor ID Number

**Completed Info:**  
Completed Area Name: PROJECT WIDE  
Completed Sub Area Name: Not reported  
Completed Document Type: Preliminary Endangerment Assessment Report  
Completed Date: 04/15/2003  
Comments: Not reported

Completed Area Name: PROJECT WIDE  
Completed Sub Area Name: Not reported  
Completed Document Type: Phase 1  
Completed Date: 10/10/2000  
Comments: Not reported

Map ID  
Direction  
Distance  
Elevation

MAP FINDINGS

Site

Database(s)

EDR ID Number  
EPA ID Number

**CRESCENT ELEMENTARY/MIDDLE SCHOOL (Continued)**

**S107450038**

Completed Area Name: PROJECT WIDE  
Completed Sub Area Name: Not reported  
Completed Document Type: \* Workplan  
Completed Date: 02/28/2002  
Comments: Not reported

Completed Area Name: PROJECT WIDE  
Completed Sub Area Name: Not reported  
Completed Document Type: Cost Recovery Closeout Memo  
Completed Date: 05/16/2003  
Comments: Not reported

Completed Area Name: PROJECT WIDE  
Completed Sub Area Name: Not reported  
Completed Document Type: Site Inspections/Visit (Non LUR)  
Completed Date: 09/29/2000  
Comments: Not reported

Completed Area Name: PROJECT WIDE  
Completed Sub Area Name: Not reported  
Completed Document Type: \* Public Participation  
Completed Date: 01/10/2003  
Comments: Not reported

Completed Area Name: PROJECT WIDE  
Completed Sub Area Name: Not reported  
Completed Document Type: Environmental Oversight Agreement  
Completed Date: 07/22/2002  
Comments: Not reported

Future Area Name: Not reported  
Future Sub Area Name: Not reported  
Future Document Type: Not reported  
Future Due Date: Not reported  
Schedule Area Name: Not reported  
Schedule Sub Area Name: Not reported  
Schedule Document Type: Not reported  
Schedule Due Date: Not reported  
Schedule Revised Date: Not reported

**SCH:**

Name: CRESCENT ELEMENTARY/MIDDLE SCHOOL  
Address: 400 WHISPERING BAY LANE  
City,State,Zip: SUISUN CITY, CA 94585  
Facility ID: 48820005  
Site Type: School Investigation  
Site Type Detail: School  
Site Mgmt. Req.: NONE SPECIFIED  
Acres: 15  
National Priorities List: NO  
Cleanup Oversight Agencies: SMBRP  
Lead Agency: SMBRP  
Lead Agency Description: DTSC - Site Cleanup Program  
Project Manager: Not reported  
Supervisor: Juan Koponen  
Division Branch: Northern California Schools & Santa Susana

Map ID  
Direction  
Distance  
Elevation

MAP FINDINGS

Site

Database(s)

EDR ID Number  
EPA ID Number

**CRESCENT ELEMENTARY/MIDDLE SCHOOL (Continued)**

**S107450038**

Site Code: 104159  
Assembly: 11  
Senate: 03  
Special Program Status: Not reported  
Status: No Further Action  
Status Date: 04/15/2003  
Restricted Use: NO  
Funding: School District  
Latitude: 38.2406  
Longitude: -122.0319  
APN: NONE SPECIFIED  
Past Use: SCHOOL - MIDDLE  
Potential COC: Arsenic, Arsenic, Chlordane, DDD, DDE, DDT, Lead  
Confirmed COC: 30001-NO, 30004-NO, 30006-NO, 30007-NO, 30008-NO, 30013-NO, No  
Contaminants found  
Potential Description: SOIL  
Alias Name: CRESCENT ELEMENTARY/MIDDLE SCHOOL  
Alias Type: Alternate Name  
Alias Name: FAIRFIELD-SUISUN USD  
Alias Type: Alternate Name  
Alias Name: FAIRFIELD-SUISUN USD-CRESCENT GRAMMAR SC  
Alias Type: Alternate Name  
Alias Name: 104159  
Alias Type: Project Code (Site Code)  
Alias Name: 48820005  
Alias Type: Envirostor ID Number

Completed Info:

Completed Area Name: PROJECT WIDE  
Completed Sub Area Name: Not reported  
Completed Document Type: Preliminary Endangerment Assessment Report  
Completed Date: 04/15/2003  
Comments: Not reported

Completed Area Name: PROJECT WIDE  
Completed Sub Area Name: Not reported  
Completed Document Type: Phase 1  
Completed Date: 10/10/2000  
Comments: Not reported

Completed Area Name: PROJECT WIDE  
Completed Sub Area Name: Not reported  
Completed Document Type: \* Workplan  
Completed Date: 02/28/2002  
Comments: Not reported

Completed Area Name: PROJECT WIDE  
Completed Sub Area Name: Not reported  
Completed Document Type: Cost Recovery Closeout Memo  
Completed Date: 05/16/2003  
Comments: Not reported

Completed Area Name: PROJECT WIDE  
Completed Sub Area Name: Not reported  
Completed Document Type: Site Inspections/Visit (Non LUR)  
Completed Date: 09/29/2000  
Comments: Not reported

Map ID  
Direction  
Distance  
Elevation

MAP FINDINGS

Site

Database(s)

EDR ID Number  
EPA ID Number

**CRESCENT ELEMENTARY/MIDDLE SCHOOL (Continued)**

**S107450038**

Completed Area Name: PROJECT WIDE  
Completed Sub Area Name: Not reported  
Completed Document Type: \* Public Participation  
Completed Date: 01/10/2003  
Comments: Not reported

Completed Area Name: PROJECT WIDE  
Completed Sub Area Name: Not reported  
Completed Document Type: Environmental Oversight Agreement  
Completed Date: 07/22/2002  
Comments: Not reported

Future Area Name: Not reported  
Future Sub Area Name: Not reported  
Future Document Type: Not reported  
Future Due Date: Not reported  
Schedule Area Name: Not reported  
Schedule Sub Area Name: Not reported  
Schedule Document Type: Not reported  
Schedule Due Date: Not reported  
Schedule Revised Date: Not reported

**CHMIRS:**

Name: Not reported  
Address: 400 WHISPERING BAY  
City,State,Zip: SUISUN CITY, CA  
OES Incident Number: 4-2216  
OES notification: 04/26/2004  
OES Date: Not reported  
OES Time: Not reported  
**Date Completed: Not reported**  
Property Use: Not reported  
Agency Id Number: Not reported  
Agency Incident Number: Not reported  
Time Notified: Not reported  
Time Completed: Not reported  
Surrounding Area: Not reported  
Estimated Temperature: Not reported  
Property Management: Not reported  
More Than Two Substances Involved?: Not reported  
Resp Agncy Personel # Of Decontaminated: Not reported  
Responding Agency Personel # Of Injuries: Not reported  
Responding Agency Personel # Of Fatalities: Not reported  
Others Number Of Decontaminated: Not reported  
Others Number Of Injuries: Not reported  
Others Number Of Fatalities: Not reported  
Vehicle Make/year: Not reported  
Vehicle License Number: Not reported  
Vehicle State: Not reported  
Vehicle Id Number: Not reported  
CA DOT PUC/ICC Number: Not reported  
Company Name: Not reported  
Reporting Officer Name/ID: Not reported  
Report Date: Not reported  
Facility Telephone: Not reported  
Waterway Involved: Not reported  
Waterway: Not reported

Map ID  
 Direction  
 Distance  
 Elevation

MAP FINDINGS

Site

Database(s)

EDR ID Number  
 EPA ID Number

**CRESCENT ELEMENTARY/MIDDLE SCHOOL (Continued)**

**S107450038**

Spill Site:	Not reported
Cleanup By:	Reporting Party
Containment:	Not reported
What Happened:	Not reported
Type:	Not reported
Measure:	Not reported
Other:	Not reported
Date/Time:	Not reported
Year:	2004
Agency:	PG&E
Incident Date:	4/23/200412:00:00 AM
Admin Agency:	Solano County Environmental Management
Amount:	Not reported
Contained:	Unknown
Site Type:	School
E Date:	Not reported
Substance:	mineral oil
Gallons:	45
Unknown:	0
Substance #2:	Not reported
Substance #3:	Not reported
Evacuations:	0
Number of Injuries:	0
Number of Fatalities:	0
#1 Pipeline:	Not reported
#2 Pipeline:	Not reported
#3 Pipeline:	Not reported
#1 Vessel >= 300 Tons:	Not reported
#2 Vessel >= 300 Tons:	Not reported
#3 Vessel >= 300 Tons:	Not reported
Evacs:	Not reported
Injuries:	Not reported
Fatals:	Not reported
Comments:	Not reported
Description:	contractor dug into a cable and pulled a pad mount transformer loose.

**AC143**     **SHELDON OIL COMPANY**  
**South**    **426 MAIN ST**  
**1/4-1/2**    **SUISUN CITY, CA 94585**  
**0.450 mi.**  
**2375 ft.**    **Site 1 of 2 in cluster AC**

**LUST**    **U003641419**  
**UST**     **N/A**  
**Cortese**  
**CERS**

<b>Relative:</b>	LUST REG 2:
<b>Lower</b>	Region: 2
	Facility Id: 48-0134
<b>Actual:</b>	Facility Status: Case Closed
<b>8 ft.</b>	Case Number: 40005
	How Discovered: Tank Closure
	Leak Cause: Structure Failure
	Leak Source: Tank
	Date Leak Confirmed: 10/29/1986
	Oversight Program: LUST
	Prelim. Site Assesment Wokplan Submitted: Not reported
	Preliminary Site Assesment Began: Not reported
	Pollution Characterization Began: Not reported
	Pollution Remediation Plan Submitted: Not reported
	Date Remediation Action Underway: Not reported

Map ID  
Direction  
Distance  
Elevation

MAP FINDINGS

Site

Database(s)

EDR ID Number  
EPA ID Number

**SHELDON OIL COMPANY (Continued)**

**U003641419**

Date Post Remedial Action Monitoring Began: Not reported

**SOLANO CO. UST:**

Name: SHELDON OIL COMPANY  
Address: 426 MAIN ST  
City,State,Zip: SUISUN CITY, CA 94585  
Facility Id: 40005  
Facility Status: Inactive  
Decode for Facility Status: Closed  
Facility Phone: 707-425-2951

Inventory Number: 1  
Inventory Type: Underground Storage Tank (1)  
Inventory Description: Not reported  
Permit Expire/Last Service: Not reported  
Last Service Date: Not reported  
District: SUP-DIST NO 3038  
Inspector: Osier, Courtney A

**CORTESE:**

Name: SHELDON OIL COMPANY  
Address: 426 MAIN ST  
City,State,Zip: SUISUN, CA 94585  
Region: CORTESE  
Envirostor Id: Not reported  
Global ID: T0609500125  
Site/Facility Type: LUST CLEANUP SITE  
Cleanup Status: COMPLETED - CASE CLOSED  
Status Date: Not reported  
Site Code: Not reported  
Latitude: Not reported  
Longitude: Not reported  
Owner: Not reported  
Enf Type: Not reported  
Swat R: Not reported  
Flag: active  
Order No: Not reported  
Waste Discharge System No: Not reported  
Effective Date: Not reported  
Region 2: Not reported  
WID Id: Not reported  
Solid Waste Id No: Not reported  
Waste Management Uit Name: Not reported  
File Name: Active Open

**CERS:**

Name: SHELDON OIL COMPANY  
Address: 426 MAIN ST  
City,State,Zip: SUISUN, CA 94585  
Site ID: 197702  
CERS ID: T0609500125  
CERS Description: Leaking Underground Storage Tank Cleanup Site

**Affiliation:**

Affiliation Type Desc: Local Agency Caseworker  
Entity Name: SOLANO COUNTY - SOLANO COUNTY

Map ID  
 Direction  
 Distance  
 Elevation

MAP FINDINGS

Site

Database(s)

EDR ID Number  
 EPA ID Number

**SHELDON OIL COMPANY (Continued)**

**U003641419**

Entity Title:	Not reported
Affiliation Address:	675 TEXAS STREET, SUITE 2500
Affiliation City:	FAIRFIELD
Affiliation State:	CA
Affiliation Country:	Not reported
Affiliation Zip:	Not reported
Affiliation Phone:	,
Affiliation Type Desc:	Regional Board Caseworker
Entity Name:	Regional Water Board - SAN FRANCISCO BAY RWQCB (REGION 2)
Entity Title:	Not reported
Affiliation Address:	1515 CLAY ST SUITE 1400
Affiliation City:	OAKLAND
Affiliation State:	CA
Affiliation Country:	Not reported
Affiliation Zip:	Not reported
Affiliation Phone:	,

**AC144**  
**South**  
**1/4-1/2**  
**0.450 mi.**  
**2375 ft.**  
  
**Relative:**  
**Lower**  
  
**Actual:**  
**8 ft.**

**SHELDON OIL CO**  
**426 MAIN ST**  
**SUISUN CITY, CA 94585**  
  
**Site 2 of 2 in cluster AC**

**RCRA-SQG 1000278840**  
**LUST CAD003849486**  
**SWEEPS UST**  
**HIST UST**  
**CA FID UST**  
**FINDS**  
**ECHO**  
**HIST CORTESE**

RCRA-SQG:		19960901
Date Form Received by Agency:		19960901
Handler Name:	SHELDON OIL CO	
Handler Address:		426 MAIN ST
Handler City,State,Zip:		SUISUN CITY, CA 94585
EPA ID:		CAD003849486
Contact Name:		Not reported
Contact Address:		Not reported
Contact City,State,Zip:		Not reported
Contact Telephone:		Not reported
Contact Fax:		Not reported
Contact Email:		Not reported
Contact Title:		Not reported
EPA Region:		09
Land Type:		Not reported
Federal Waste Generator Description:		Small Quantity Generator
Non-Notifier:		Not reported
Biennial Report Cycle:		Not reported
Accessibility:		Not reported
Active Site Indicator:		Handler Activities
State District Owner:		CA
State District:		2
Mailing Address:		PO BOX 278
Mailing City,State,Zip:		SUISUN, CA 94585
Owner Name:		Not reported
Owner Type:		Not reported
Operator Name:		NOT REQUIRED
Operator Type:		Private
Short-Term Generator Activity:		No
Importer Activity:		No

Map ID  
 Direction  
 Distance  
 Elevation

MAP FINDINGS

Site

Database(s)

EDR ID Number  
 EPA ID Number

**SHELDON OIL CO (Continued)**

**1000278840**

Mixed Waste Generator:	No
Transporter Activity:	No
Transfer Facility Activity:	No
Recycler Activity with Storage:	No
Small Quantity On-Site Burner Exemption:	No
Smelting Melting and Refining Furnace Exemption:	No
Underground Injection Control:	No
Off-Site Waste Receipt:	No
Universal Waste Indicator:	No
Universal Waste Destination Facility:	No
Federal Universal Waste:	No
Active Site Fed-Reg Treatment Storage and Disposal Facility:	Not reported
Active Site Converter Treatment storage and Disposal Facility:	Not reported
Active Site State-Reg Treatment Storage and Disposal Facility:	Not reported
Active Site State-Reg Handler:	---
Federal Facility Indicator:	Not reported
Hazardous Secondary Material Indicator:	NN
Sub-Part K Indicator:	Not reported
Commercial TSD Indicator:	No
Treatment Storage and Disposal Type:	Not reported
2018 GPRA Permit Baseline:	Not on the Baseline
2018 GPRA Renewals Baseline:	Not on the Baseline
Permit Renewals Workload Universe:	Not reported
Permit Workload Universe:	Not reported
Permit Progress Universe:	Not reported
Post-Closure Workload Universe:	Not reported
Closure Workload Universe:	Not reported
202 GPRA Corrective Action Baseline:	No
Corrective Action Workload Universe:	No
Subject to Corrective Action Universe:	No
Non-TSDFs Where RCRA CA has Been Imposed Universe:	No
TSDFs Potentially Subject to CA Under 3004 (u)/(v) Universe:	No
TSDFs Only Subject to CA under Discretionary Auth Universe:	No
Corrective Action Priority Ranking:	No NCAPS ranking
Environmental Control Indicator:	No
Institutional Control Indicator:	No
Human Exposure Controls Indicator:	N/A
Groundwater Controls Indicator:	N/A
Operating TSDF Universe:	Not reported
Full Enforcement Universe:	Not reported
Significant Non-Complier Universe:	No
Unaddressed Significant Non-Complier Universe:	No
Addressed Significant Non-Complier Universe:	No
Significant Non-Complier With a Compliance Schedule Universe:	No
Financial Assurance Required:	Not reported
Handler Date of Last Change:	20020627
Recognized Trader-Importer:	No
Recognized Trader-Exporter:	No
Importer of Spent Lead Acid Batteries:	No
Exporter of Spent Lead Acid Batteries:	No
Recycler Activity Without Storage:	Not reported
Manifest Broker:	Not reported
Sub-Part P Indicator:	No

Handler - Owner Operator:

Owner/Operator Indicator:

Operator



Map ID  
Direction  
Distance  
Elevation

MAP FINDINGS

Site

Database(s)

EDR ID Number  
EPA ID Number

**SHELDON OIL CO (Continued)**

**1000278840**

Owner/Operator Name: NOT REQUIRED  
Legal Status: Private  
Date Became Current: Not reported  
Date Ended Current: Not reported  
Owner/Operator Address: NOT REQUIRED  
Owner/Operator City,State,Zip: NOT REQUIRED, ME 99999  
Owner/Operator Telephone: 415-555-1212  
Owner/Operator Telephone Ext: Not reported  
Owner/Operator Fax: Not reported  
Owner/Operator Email: Not reported

Owner/Operator Indicator: Owner  
Owner/Operator Name: SHELDON OIL COMPANY  
Legal Status: Private  
Date Became Current: Not reported  
Date Ended Current: Not reported  
Owner/Operator Address: NOT REQUIRED  
Owner/Operator City,State,Zip: NOT REQUIRED, ME 99999  
Owner/Operator Telephone: 415-555-1212  
Owner/Operator Telephone Ext: Not reported  
Owner/Operator Fax: Not reported  
Owner/Operator Email: Not reported

Historic Generators:

Receive Date: 19960901  
Handler Name: SHELDON OIL CO  
Federal Waste Generator Description: Small Quantity Generator  
State District Owner: CA  
Large Quantity Handler of Universal Waste: No  
Recognized Trader Importer: No  
Recognized Trader Exporter: No  
Spent Lead Acid Battery Importer: No  
Spent Lead Acid Battery Exporter: No  
Current Record: Yes  
Non Storage Recycler Activity: Not reported  
Electronic Manifest Broker: Not reported

Receive Date: 19800729  
Handler Name: SHELDON OIL CO  
Federal Waste Generator Description: Large Quantity Generator  
State District Owner: CA  
Large Quantity Handler of Universal Waste: No  
Recognized Trader Importer: No  
Recognized Trader Exporter: No  
Spent Lead Acid Battery Importer: No  
Spent Lead Acid Battery Exporter: No  
Current Record: No  
Non Storage Recycler Activity: Not reported  
Electronic Manifest Broker: Not reported

List of NAICS Codes and Descriptions:

NAICS Code: 56111  
NAICS Description: OFFICE ADMINISTRATIVE SERVICES

Facility Has Received Notices of Violation:

Found Violation: No

Map ID  
Direction  
Distance  
Elevation

MAP FINDINGS

Site

Database(s)

EDR ID Number  
EPA ID Number

**SHELDON OIL CO (Continued)**

**1000278840**

Agency Which Determined Violation: Not reported  
Violation Short Description: Not reported  
Date Violation was Determined: Not reported  
Actual Return to Compliance Date: Not reported  
Return to Compliance Qualifier: Not reported  
Violation Responsible Agency: Not reported  
Scheduled Compliance Date: Not reported  
Enforcement Identifier: Not reported  
Date of Enforcement Action: Not reported  
Enforcement Responsible Agency: Not reported  
Enforcement Docket Number: Not reported  
Enforcement Attorney: Not reported  
Corrective Action Component: Not reported  
Appeal Initiated Date: Not reported  
Appeal Resolution Date: Not reported  
Disposition Status Date: Not reported  
Disposition Status: Not reported  
Disposition Status Description: Not reported  
Consent/Final Order Sequence Number: Not reported  
Consent/Final Order Respondent Name: Not reported  
Consent/Final Order Lead Agency: Not reported  
Enforcement Type: Not reported  
Enforcement Responsible Person: Not reported  
Enforcement Responsible Sub-Organization: Not reported  
SEP Sequence Number: Not reported  
SEP Expenditure Amount: Not reported  
SEP Scheduled Completion Date: Not reported  
SEP Actual Date: Not reported  
SEP Defaulted Date: Not reported  
SEP Type: Not reported  
SEP Type Description: Not reported  
Proposed Amount: Not reported  
Final Monetary Amount: Not reported  
Paid Amount: Not reported  
Final Count: Not reported  
Final Amount: Not reported

**Evaluation Action Summary:**

Evaluation Date: 19850319  
Evaluation Responsible Agency: State  
Found Violation: No  
Evaluation Type Description: COMPLIANCE EVALUATION INSPECTION ON-SITE  
Evaluation Responsible Person Identifier: R9  
Evaluation Responsible Sub-Organization: Not reported  
Actual Return to Compliance Date: Not reported  
Scheduled Compliance Date: Not reported  
Date of Request: Not reported  
Date Response Received: Not reported  
Request Agency: Not reported  
Former Citation: Not reported

**SOLANO CO. LUST:**

Name: SHELDON OIL COMPANY  
Address: 426 MAIN ST  
City,State,Zip: SUISUN CITY, CA 94585

Map ID  
Direction  
Distance  
Elevation

MAP FINDINGS

Site

Database(s)

EDR ID Number  
EPA ID Number

**SHELDON OIL CO (Continued)**

**1000278840**

Region: SOLANO  
Facility ID: 40005  
Facility Status: A  
Facility Status Desc: Active  
Facility Phone: 707-425-2951  
Program: 29S  
Inventory Number: 1  
Inventory Type: DTSC / RB Lead (129)  
Inventory Description: Not reported  
Last service/permit exp: Not reported  
Last service date: Not reported  
District: SUP-DIST NO 3036  
Inspector: Bernardo, Josuwa  
Call Back: Not reported

**LUST:**

Name: SHELDON OIL COMPANY  
Address: 426 MAIN ST  
City,State,Zip: SUISUN, CA 94585  
Lead Agency: SAN FRANCISCO BAY RWQCB (REGION 2)  
Case Type: LUST Cleanup Site  
Geo Track: [http://geotracker.waterboards.ca.gov/profile\\_report.asp?global\\_id=T0609500125](http://geotracker.waterboards.ca.gov/profile_report.asp?global_id=T0609500125)  
Global Id: T0609500125  
Latitude: 38.240145  
Longitude: -122.039246  
Status: Completed - Case Closed  
Status Date: 10/18/1995  
Case Worker: UUU  
RB Case Number: 48-0134  
Local Agency: SOLANO COUNTY  
File Location: Not reported  
Local Case Number: 40005  
Potential Media Affect: Soil  
Potential Contaminants of Concern: Gasoline  
Site History: Not reported

**LUST:**

Global Id: T0609500125  
Contact Type: Regional Board Caseworker  
Contact Name: Regional Water Board  
Organization Name: SAN FRANCISCO BAY RWQCB (REGION 2)  
Address: 1515 CLAY ST SUITE 1400  
City: OAKLAND  
Email: Not reported  
Phone Number: Not reported

Global Id: T0609500125  
Contact Type: Local Agency Caseworker  
Contact Name: SOLANO COUNTY  
Organization Name: SOLANO COUNTY  
Address: 675 TEXAS STREET, SUITE 2500  
City: FAIRFIELD  
Email: Not reported  
Phone Number: Not reported

**LUST:**

Global Id: T0609500125

Map ID  
Direction  
Distance  
Elevation

MAP FINDINGS

Site

Database(s)

EDR ID Number  
EPA ID Number

**SHELDON OIL CO (Continued)**

**1000278840**

Action Type: ENFORCEMENT  
Date: 06/13/2002  
Action: Staff Letter

Global Id: T0609500125  
Action Type: ENFORCEMENT  
Date: 05/09/2000  
Action: 13267 Requirement

Global Id: T0609500125  
Action Type: Other  
Date: 10/29/1986  
Action: Leak Stopped

Global Id: T0609500125  
Action Type: ENFORCEMENT  
Date: 06/17/2002  
Action: Staff Letter

Global Id: T0609500125  
Action Type: ENFORCEMENT  
Date: 10/09/2007  
Action: Staff Letter

Global Id: T0609500125  
Action Type: ENFORCEMENT  
Date: 04/30/2002  
Action: Staff Letter

Global Id: T0609500125  
Action Type: Other  
Date: 10/29/1986  
Action: Leak Discovery

Global Id: T0609500125  
Action Type: Other  
Date: 10/29/1986  
Action: Leak Reported

**LUST:**

Global Id: T0609500125  
Status: Open - Case Begin Date  
Status Date: 10/29/1986

Global Id: T0609500125  
Status: Open - Site Assessment  
Status Date: 10/29/1986

Global Id: T0609500125  
Status: Completed - Case Closed  
Status Date: 10/18/1995

**SWEEPS UST:**

Name: SHELDON OIL CO.  
Address: 426 MAIN ST

Map ID  
Direction  
Distance  
Elevation

MAP FINDINGS

Site

Database(s)

EDR ID Number  
EPA ID Number

**SHELDON OIL CO (Continued)**

**1000278840**

City: SUISUN  
Status: Not reported  
Comp Number: 40005  
Number: Not reported  
Board Of Equalization: Not reported  
Referral Date: Not reported  
Action Date: Not reported  
Created Date: Not reported  
Owner Tank Id: Not reported  
SWRCB Tank Id: Not reported  
Tank Status: Not reported  
Capacity: Not reported  
Active Date: Not reported  
Tank Use: Not reported  
STG: Not reported  
Content: Not reported  
Number Of Tanks: 0

**HIST UST:**

Name: SHELDON OIL COMPANY  
Address: 426 MAIN STREET  
City,State,Zip: SUISUN, CA 94585  
File Number: 00021396  
URL: <http://geotracker.waterboards.ca.gov/ustpdfs/pdf/00021396.pdf>  
Region: STATE  
Facility ID: 00000009756  
Facility Type: Other  
Other Type: Not reported  
Contact Name: DALE ROBERSON  
Telephone: 7074252951  
Owner Name: SHELDON OIL COMPANY  
Owner Address: 426 MAIN STREET  
Owner City,St,Zip: SUISUN, CA 94585  
Total Tanks: 0002

Tank Num: 001  
Container Num: 1  
Year Installed: Not reported  
Tank Capacity: 00001000  
Tank Used for: PRODUCT  
Type of Fuel: UNLEADED  
Container Construction Thickness: Not reported  
Leak Detection: Visual, Stock Inventor

Tank Num: 002  
Container Num: 1  
Year Installed: Not reported  
Tank Capacity: 00001000  
Tank Used for: PRODUCT  
Type of Fuel: UNLEADED  
Container Construction Thickness: Not reported  
Leak Detection: Visual, Stock Inventor

Click here for Geo Tracker PDF:

CA FID UST:

Map ID  
Direction  
Distance  
Elevation

MAP FINDINGS

Site

Database(s)

EDR ID Number  
EPA ID Number

**SHELDON OIL CO (Continued)**

**1000278840**

Facility ID: 48000153  
Regulated By: UTKNI  
Regulated ID: Not reported  
Cortese Code: Not reported  
SIC Code: Not reported  
Facility Phone: Not reported  
Mail To: Not reported  
Mailing Address: P.O. BOX 278  
Mailing Address 2: Not reported  
Mailing City,St,Zip: SUISUN 94585  
Contact: Not reported  
Contact Phone: Not reported  
DUNS Number: Not reported  
NPDES Number: Not reported  
EPA ID: Not reported  
Comments: Not reported  
Status: Inactive

**FINDS:**

Registry ID: 110009541683

Click Here:

**Environmental Interest/Information System:**

RCRAInfo is a national information system that supports the Resource Conservation and Recovery Act (RCRA) program through the tracking of events and activities related to facilities that generate, transport, and treat, store, or dispose of hazardous waste. RCRAInfo allows RCRA program staff to track the notification, permit, compliance, and corrective action activities required under RCRA.

Registry ID: 110002629380

Click Here:

**Environmental Interest/Information System:**

RCRAInfo is a national information system that supports the Resource Conservation and Recovery Act (RCRA) program through the tracking of events and activities related to facilities that generate, transport, and treat, store, or dispose of hazardous waste. RCRAInfo allows RCRA program staff to track the notification, permit, compliance, and corrective action activities required under RCRA.  
STATE MASTER

Click this hyperlink while viewing on your computer to access additional FINDS: detail in the EDR Site Report.

**ECHO:**

Envid: 1000278840  
Registry ID: 110009541683  
DFR URL: <http://echo.epa.gov/detailed-facility-report?fid=110009541683>  
Name: REFINERIES SERVICE  
Address: 426 MAIN ST  
City,State,Zip: SUISUN CITY, CA 94585

Envid: 1000278840  
Registry ID: 110002629380  
DFR URL: <http://echo.epa.gov/detailed-facility-report?fid=110002629380>  
Name: SHELDON OIL CO

Map ID  
Direction  
Distance  
Elevation

MAP FINDINGS

Site

Database(s)

EDR ID Number  
EPA ID Number

**SHELDON OIL CO (Continued)**

**1000278840**

Address: 426 MAIN ST  
City,State,Zip: SUISUN CITY, CA 94585

HIST CORTESE:  
edr\_fname: SHELDON OIL COMPANY  
edr\_fadd1: 426 MAIN  
City,State,Zip: SUISUN CITY, CA  
Region: CORTESE  
Facility County Code: 48  
Reg By: LTNKA  
Reg Id: 48-0134

**AD145**  
**West**  
**1/4-1/2**  
**0.455 mi.**  
**2400 ft.**

**UNOCAL (BRANCO'S)**  
**1201 W TEXAS ST**  
**FAIRFIELD, CA 94533**  
**Site 1 of 4 in cluster AD**

**Relative:**  
**Higher**  
**Actual:**  
**18 ft.**

SOLANO CO. LUST:  
Name: UNOCAL (BRANCO'S)  
Address: 1201 W TEXAS ST  
City,State,Zip: FAIRFIELD, CA 94533  
Region: SOLANO  
Facility ID: 30084  
Facility Status: I  
Facility Status Desc: Inactive  
Facility Phone: 707-429-0461  
Program: 29S  
Inventory Number: 1  
Inventory Type: LOP - Closed Site (128)  
Inventory Description: Not reported  
Last service/permit exp: MTG W/RB RE: SPECIFIC SITUATION  
Last service date: 04/07/2009  
District: SUP-DIST NO 3035  
Inspector: Clark, Max  
Call Back: Not reported

**LUST** **1000167117**  
**UST** **N/A**  
**SWEEPS UST**  
**HIST UST**  
**Cortese**  
**HIST CORTESE**  
**CERS**

LUST:  
Name: UNOCAL  
Address: 1201 TEXAS ST  
City,State,Zip: FAIRFIELD, CA 94533  
Lead Agency: SOLANO COUNTY LOP  
Case Type: LUST Cleanup Site  
Geo Track: [http://geotracker.waterboards.ca.gov/profile\\_report.asp?global\\_id=T0609500165](http://geotracker.waterboards.ca.gov/profile_report.asp?global_id=T0609500165)  
Global Id: T0609500165  
Latitude: 38.2528057  
Longitude: -122.0342174  
Status: Completed - Case Closed  
Status Date: 10/21/1997  
Case Worker: Not reported  
RB Case Number: 48-0175  
Local Agency: SOLANO COUNTY  
File Location: Not reported  
Local Case Number: 30084  
Potential Media Affect: Other Groundwater (uses other than drinking water)

Map ID  
Direction  
Distance  
Elevation

MAP FINDINGS

Site

Database(s)

EDR ID Number  
EPA ID Number

**UNOCAL (BRANCO'S) (Continued)**

**1000167117**

Potential Contaminants of Concern: Gasoline  
Site History: Not reported

LUST:

Global Id: T0609500165  
Contact Type: Local Agency Caseworker  
Contact Name: SOLANO COUNTY  
Organization Name: SOLANO COUNTY  
Address: 675 TEXAS STREET, SUITE 2500  
City: FAIRFIELD  
Email: Not reported  
Phone Number: Not reported

LUST:

Global Id: T0609500165  
Action Type: Other  
Date: 08/17/1989  
Action: Leak Stopped

Global Id: T0609500165  
Action Type: ENFORCEMENT  
Date: 12/16/1997  
Action: Closure/No Further Action Letter

Global Id: T0609500165  
Action Type: Other  
Date: 08/17/1989  
Action: Leak Discovery

Global Id: T0609500165  
Action Type: Other  
Date: 08/17/1989  
Action: Leak Reported

LUST:

Global Id: T0609500165  
Status: Open - Case Begin Date  
Status Date: 08/17/1989

Global Id: T0609500165  
Status: Open - Site Assessment  
Status Date: 11/15/1989

Global Id: T0609500165  
Status: Open - Site Assessment  
Status Date: 05/11/1990

Global Id: T0609500165  
Status: Completed - Case Closed  
Status Date: 10/21/1997

LUST REG 2:

Region: 2  
Facility Id: 48-0175  
Facility Status: Case Closed



Map ID  
Direction  
Distance  
Elevation

MAP FINDINGS

Site

Database(s)

EDR ID Number  
EPA ID Number

**UNOCAL (BRANCO'S) (Continued)**

**1000167117**

Case Number: 30084  
How Discovered: Tank Closure  
Leak Cause: Structure Failure  
Leak Source: Tank  
Date Leak Confirmed: Not reported  
Oversight Program: LUST  
Prelim. Site Assessment Workplan Submitted: Not reported  
Preliminary Site Assessment Began: 11/15/1989  
Pollution Characterization Began: 5/11/1990  
Pollution Remediation Plan Submitted: Not reported  
Date Remediation Action Underway: Not reported  
Date Post Remedial Action Monitoring Began: Not reported

**SOLANO CO. UST:**

Name: UNOCAL (BRANCO'S)  
Address: 1201 W TEXAS ST  
City,State,Zip: FAIRFIELD, CA 94533  
Facility Id: 30084  
Facility Status: Inactive  
Decode for Facility Status: Closed  
Facility Phone: 707-429-0461

Inventory Number: 1  
Inventory Type: Underground Storage Tank (1)  
Inventory Description: Not reported  
Permit Expire/Last Service: Not reported  
Last Service Date: Not reported  
District: SUP-DIST NO 3030  
Inspector: Dye, Andy

Name: UNOCAL (BRANCO'S)  
Address: 1201 W TEXAS ST  
City,State,Zip: FAIRFIELD, CA 94533

Inventory Number: 2  
Inventory Type: Underground Storage Tank (1)  
Inventory Description: Not reported  
Permit Expire/Last Service: Not reported  
Last Service Date: Not reported  
District: SUP-DIST NO 3030  
Inspector: Dye, Andy

Name: UNOCAL (BRANCO'S)  
Address: 1201 W TEXAS ST  
City,State,Zip: FAIRFIELD, CA 94533

Inventory Number: 3  
Inventory Type: Underground Storage Tank (1)  
Inventory Description: Not reported  
Permit Expire/Last Service: Not reported  
Last Service Date: Not reported  
District: SUP-DIST NO 3030  
Inspector: Dye, Andy

Name: UNOCAL (BRANCO'S)  
Address: 1201 W TEXAS ST  
City,State,Zip: FAIRFIELD, CA 94533

Map ID  
Direction  
Distance  
Elevation

MAP FINDINGS

Site

Database(s)

EDR ID Number  
EPA ID Number

**UNOCAL (BRANCO'S) (Continued)**

**1000167117**

Inventory Number: 4  
Inventory Type: Underground Storage Tank (1)  
Inventory Description: Not reported  
Permit Expire/Last Service: Not reported  
Last Service Date: Not reported  
District: SUP-DIST NO 3030  
Inspector: Dye, Andy

Name: UNOCAL (BRANCO'S)  
Address: 1201 W TEXAS ST  
City,State,Zip: FAIRFIELD, CA 94533

Inventory Number: 5  
Inventory Type: Underground Storage Tank (1)  
Inventory Description: Not reported  
Permit Expire/Last Service: Not reported  
Last Service Date: Not reported  
District: SUP-DIST NO 3030  
Inspector: Dye, Andy

**SWEEPS UST:**

Name: UNOCAL #0822  
Address: 1201 TEXAS ST  
City: FAIRFIELD  
Status: Active  
Comp Number: 30084  
Number: 1  
Board Of Equalization: Not reported  
Referral Date: 12-30-93  
Action Date: 03-21-94  
Created Date: 02-29-88  
Owner Tank Id: Not reported  
SWRCB Tank Id: 48-000-030084-000001  
Tank Status: A  
Capacity: 12000  
Active Date: 11-22-93  
Tank Use: M.V. FUEL  
STG: P  
Content: REG UNLEADED  
Number Of Tanks: 3

Name: UNOCAL #0822  
Address: 1201 TEXAS ST  
City: FAIRFIELD  
Status: Active  
Comp Number: 30084  
Number: 1  
Board Of Equalization: Not reported  
Referral Date: 12-30-93  
Action Date: 03-21-94  
Created Date: 02-29-88  
Owner Tank Id: Not reported  
SWRCB Tank Id: 48-000-030084-000002  
Tank Status: A  
Capacity: 12000  
Active Date: 11-22-93  
Tank Use: M.V. FUEL

Map ID  
Direction  
Distance  
Elevation

MAP FINDINGS

Site

Database(s)

EDR ID Number  
EPA ID Number

**UNOCAL (BRANCO'S) (Continued)**

1000167117

STG: P  
Content: REG UNLEADED  
Number Of Tanks: Not reported  
  
Name: UNOCAL #0822  
Address: 1201 TEXAS ST  
City: FAIRFIELD  
Status: Active  
Comp Number: 30084  
Number: 1  
Board Of Equalization: Not reported  
Referral Date: 12-30-93  
Action Date: 03-21-94  
Created Date: 02-29-88  
Owner Tank Id: Not reported  
SWRCB Tank Id: 48-000-030084-000003  
Tank Status: A  
Capacity: 550  
Active Date: 05-31-92  
Tank Use: OIL  
STG: W  
Content: WASTE OIL  
Number Of Tanks: Not reported

**HIST UST:**

Name: UNION OIL SS 0822  
Address: 1201 TEXAS ST  
City,State,Zip: FAIRFIELD, CA 94533  
File Number: 00021406  
URL: <http://geotracker.waterboards.ca.gov/ustpdfs/pdf/00021406.pdf>  
Region: STATE  
Facility ID: 00000031761  
Facility Type: Gas Station  
Other Type: Not reported  
Contact Name: JOHN A. BRANCO  
Telephone: 7074256964  
Owner Name: UNION OIL CO.  
Owner Address: 1 CALIFORNIA ST. SUITE 2700  
Owner City,St,Zip: SAN FRANCISCO, CA 94111  
Total Tanks: 0003

Tank Num: 001  
Container Num: 0822-1-1  
Year Installed: 1968  
Tank Capacity: 00010000  
Tank Used for: PRODUCT  
Type of Fuel: UNLEADED  
Container Construction Thickness: Not reported  
Leak Detection: Stock Inventor, 10

Tank Num: 002  
Container Num: 0822-2-1  
Year Installed: 1968  
Tank Capacity: 00010000  
Tank Used for: PRODUCT  
Type of Fuel: PREMIUM  
Container Construction Thickness: Not reported

Map ID  
Direction  
Distance  
Elevation

MAP FINDINGS

Site

Database(s)

EDR ID Number  
EPA ID Number

**UNOCAL (BRANCO'S) (Continued)**

1000167117

Leak Detection: Stock Inventor, 10  
  
Tank Num: 003  
Container Num: 0822-4-1  
Year Installed: Not reported  
Tank Capacity: 00000550  
Tank Used for: WASTE  
Type of Fuel: WASTE OIL  
Container Construction Thickness: Not reported  
Leak Detection: Stock Inventor

[Click here for Geo Tracker PDF:](#)

**CORTESE:**

Name: UNOCAL  
Address: 1201 TEXAS ST  
City,State,Zip: FAIRFIELD, CA 94533  
Region: CORTESE  
Envirostor Id: Not reported  
Global ID: T0609500165  
Site/Facility Type: LUST CLEANUP SITE  
Cleanup Status: COMPLETED - CASE CLOSED  
Status Date: Not reported  
Site Code: Not reported  
Latitude: Not reported  
Longitude: Not reported  
Owner: Not reported  
Enf Type: Not reported  
Swat R: Not reported  
Flag: active  
Order No: Not reported  
Waste Discharge System No: Not reported  
Effective Date: Not reported  
Region 2: Not reported  
WID Id: Not reported  
Solid Waste Id No: Not reported  
Waste Management Uit Name: Not reported  
File Name: Active Open

**HIST CORTESE:**

edr\_fname: UNOCAL  
edr\_fadd1: 1201 TEXAS  
City,State,Zip: FAIRFIELD, CA 94533  
Region: CORTESE  
Facility County Code: 48  
Reg By: LTNKA  
Reg Id: 48-0175

**CERS:**

Name: UNOCAL  
Address: 1201 TEXAS ST  
City,State,Zip: FAIRFIELD, CA 94533  
Site ID: 194594  
CERS ID: T0609500165  
CERS Description: Leaking Underground Storage Tank Cleanup Site

Map ID  
Direction  
Distance  
Elevation

MAP FINDINGS

Site

Database(s)

EDR ID Number  
EPA ID Number

**UNOCAL (BRANCO'S) (Continued)**

**1000167117**

Affiliation:

Affiliation Type Desc: Local Agency Caseworker  
Entity Name: SOLANO COUNTY - SOLANO COUNTY  
Entity Title: Not reported  
Affiliation Address: 675 TEXAS STREET, SUITE 2500  
Affiliation City: FAIRFIELD  
Affiliation State: CA  
Affiliation Country: Not reported  
Affiliation Zip: Not reported  
Affiliation Phone: ,

**AD146**  
**West**  
**1/4-1/2**  
**0.459 mi.**  
**2423 ft.**

**RYAN'S AUTOMOTIVE SERVICE CNTR**  
**1203 N TEXAS ST**  
**FAIRFIELD, CA 94533**  
**Site 2 of 4 in cluster AD**

**LUST** **U003139248**  
**UST** **N/A**  
**Cortese**  
**HIST CORTESE**  
**CERS**

**Relative:**  
**Higher**  
**Actual:**  
**18 ft.**

LUST:

Name: UNOCAL  
Address: 1203 TEXAS ST N  
City,State,Zip: FAIRFIELD, CA 94533  
Lead Agency: SOLANO COUNTY LOP  
Case Type: LUST Cleanup Site  
Geo Track: [http://geotracker.waterboards.ca.gov/profile\\_report.asp?global\\_id=T0609500166](http://geotracker.waterboards.ca.gov/profile_report.asp?global_id=T0609500166)  
Global Id: T0609500166  
Latitude: 38.255206  
Longitude: -122.034526  
Status: Completed - Case Closed  
Status Date: 10/06/1999  
Case Worker: Not reported  
RB Case Number: 48-0176  
Local Agency: SOLANO COUNTY  
File Location: Not reported  
Local Case Number: 30085  
Potential Media Affect: Other Groundwater (uses other than drinking water)  
Potential Contaminants of Concern: Waste Oil / Motor / Hydraulic / Lubricating  
Site History: Not reported

LUST:

Global Id: T0609500166  
Contact Type: Local Agency Caseworker  
Contact Name: SOLANO COUNTY  
Organization Name: SOLANO COUNTY  
Address: 675 TEXAS STREET, SUITE 2500  
City: FAIRFIELD  
Email: Not reported  
Phone Number: Not reported

LUST:

Global Id: T0609500166  
Action Type: Other  
Date: 08/19/1987  
Action: Leak Stopped

Global Id: T0609500166  
Action Type: ENFORCEMENT

Map ID  
Direction  
Distance  
Elevation

MAP FINDINGS

Site

Database(s)

EDR ID Number  
EPA ID Number

**RYAN'S AUTOMOTIVE SERVICE CNTR (Continued)**

**U003139248**

Date: 07/15/1999  
Action: Closure/No Further Action Letter

Global Id: T0609500166  
Action Type: Other  
Date: 08/19/1987  
Action: Leak Discovery

Global Id: T0609500166  
Action Type: ENFORCEMENT  
Date: 02/02/1990  
Action: \* Historical Enforcement

Global Id: T0609500166  
Action Type: Other  
Date: 08/19/1987  
Action: Leak Reported

**LUST:**

Global Id: T0609500166  
Status: Open - Case Begin Date  
Status Date: 08/19/1987

Global Id: T0609500166  
Status: Open - Site Assessment  
Status Date: 09/18/1987

Global Id: T0609500166  
Status: Open - Site Assessment  
Status Date: 01/26/1989

Global Id: T0609500166  
Status: Completed - Case Closed  
Status Date: 10/06/1999

**LUST REG 2:**

Region: 2  
Facility Id: 48-0176  
Facility Status: Case Closed  
Case Number: 30085  
How Discovered: Tank Closure  
Leak Cause: Structure Failure  
Leak Source: Tank  
Date Leak Confirmed: Not reported  
Oversight Program: LUST  
Prelim. Site Assessment Workplan Submitted: Not reported  
Preliminary Site Assessment Began: 9/18/1987  
Pollution Characterization Began: 1/26/1989  
Pollution Remediation Plan Submitted: Not reported  
Date Remediation Action Underway: Not reported  
Date Post Remedial Action Monitoring Began: Not reported

**SOLANO CO. UST:**

Name: RYAN'S AUTOMOTIVE SERVICE CNTR  
Address: 1203 N TEXAS ST

Map ID  
Direction  
Distance  
Elevation

MAP FINDINGS

Site

Database(s)

EDR ID Number  
EPA ID Number

**RYAN'S AUTOMOTIVE SERVICE CNTR (Continued)**

**U003139248**

City,State,Zip: FAIRFIELD, CA 94533  
Facility Id: 30085  
Facility Status: Inactive  
Decode for Facility Status: Closed  
Facility Phone: 707-425-2695

Inventory Number: 1  
Inventory Type: Underground Storage Tank (1)  
Inventory Description: Not reported  
Permit Expire/Last Service: LETTER/REPORT REVIEW 03/31/92  
Last Service Date: 7/30/2007  
District: SUP-DIST NO 3030  
Inspector: Dye, Andy

Name: RYAN'S AUTOMOTIVE SERVICE CNTR  
Address: 1203 N TEXAS ST  
City,State,Zip: FAIRFIELD, CA 94533

Inventory Number: 2  
Inventory Type: Underground Storage Tank (1)  
Inventory Description: Not reported  
Permit Expire/Last Service: 3/31/1992  
Last Service Date: Not reported  
District: SUP-DIST NO 3030  
Inspector: Dye, Andy

Name: RYAN'S AUTOMOTIVE SERVICE CNTR  
Address: 1203 N TEXAS ST  
City,State,Zip: FAIRFIELD, CA 94533

Inventory Number: 3  
Inventory Type: Underground Storage Tank (1)  
Inventory Description: Not reported  
Permit Expire/Last Service: 3/31/1992  
Last Service Date: Not reported  
District: SUP-DIST NO 3030  
Inspector: Dye, Andy

**CORTESE:**

Name: UNOCAL  
Address: 1203 TEXAS ST N  
City,State,Zip: FAIRFIELD, CA 94533  
Region: CORTESE  
Envirostor Id: Not reported  
Global ID: T0609500166  
Site/Facility Type: LUST CLEANUP SITE  
Cleanup Status: COMPLETED - CASE CLOSED  
Status Date: Not reported  
Site Code: Not reported  
Latitude: Not reported  
Longitude: Not reported  
Owner: Not reported  
Enf Type: Not reported  
Swat R: Not reported  
Flag: active  
Order No: Not reported  
Waste Discharge System No: Not reported

Map ID  
Direction  
Distance  
Elevation

MAP FINDINGS

Site

Database(s)

EDR ID Number  
EPA ID Number

**RYAN'S AUTOMOTIVE SERVICE CNTR (Continued)**

**U003139248**

Effective Date: Not reported  
Region 2: Not reported  
WID Id: Not reported  
Solid Waste Id No: Not reported  
Waste Management Uit Name: Not reported  
File Name: Active Open

**HIST CORTESE:**

edr\_fname: UNOCAL  
edr\_fadd1: 1203 TEXAS  
City,State,Zip: FAIRFIELD, CA  
Region: CORTESE  
Facility County Code: 48  
Reg By: LTNKA  
Reg Id: 48-0176

**CERS:**

Name: UNOCAL  
Address: 1203 TEXAS ST N  
City,State,Zip: FAIRFIELD, CA 94533  
Site ID: 214226  
CERS ID: T0609500166  
CERS Description: Leaking Underground Storage Tank Cleanup Site

**Affiliation:**

Affiliation Type Desc: Local Agency Caseworker  
Entity Name: SOLANO COUNTY - SOLANO COUNTY  
Entity Title: Not reported  
Affiliation Address: 675 TEXAS STREET, SUITE 2500  
Affiliation City: FAIRFIELD  
Affiliation State: CA  
Affiliation Country: Not reported  
Affiliation Zip: Not reported  
Affiliation Phone: ,

**AE147**  
**NNE**  
**1/4-1/2**  
**0.462 mi.**  
**2439 ft.**

**UNION OIL SS#4085**  
**1203 N TEXAS ST**  
**FAIRFIELD, CA 94533**  
**Site 1 of 2 in cluster AE**

**LUST** **U001596813**  
**HIST UST** **N/A**

**Relative:**  
**Higher**  
**Actual:**  
**23 ft.**

**SOLANO CO. LUST:**  
Name: RYAN'S AUTOMOTIVE SERVICE CNTR  
Address: 1203 N TEXAS ST  
City,State,Zip: FAIRFIELD, CA 94533  
Region: SOLANO  
Facility ID: 30085  
Facility Status: I  
Facility Status Desc: Inactive  
Facility Phone: 707-425-2695  
Program: 29S  
Inventory Number: 1  
Inventory Type: LOP - Closed Site (128)  
Inventory Description: Not reported  
Last service/permit exp: ISSUANCE OF A CLOSURE DOCUMENT 03/31/93  
Last service date: 07/15/1999



Map ID  
Direction  
Distance  
Elevation

MAP FINDINGS

Site

Database(s)

EDR ID Number  
EPA ID Number

**UNION OIL SS#4085 (Continued)**

**U001596813**

District: SUP-DIST NO 3036  
Inspector: Bernardo, Josuwa  
Call Back: Not reported

**HIST UST:**

Name: UNION OIL SS#4085  
Address: 1203 N TEXAS ST  
City,State,Zip: FAIRFIELD, CA 94533  
File Number: Not reported  
URL: Not reported  
Region: STATE  
Facility ID: 00000030787  
Facility Type: Gas Station  
Other Type: Not reported  
Contact Name: JOE PATTERSON / F. WHEELER  
Telephone: 7074251615  
Owner Name: UNION OIL CO.  
Owner Address: 1 CALIFORNIA ST. SUITE 2700  
Owner City,St,Zip: SAN FRANCISCO, CA 94111  
Total Tanks: 0003

Tank Num: 001  
Container Num: 4085-1-1  
Year Installed: 1969  
Tank Capacity: 00010000  
Tank Used for: PRODUCT  
Type of Fuel: UNLEADED  
Container Construction Thickness: Not reported  
Leak Detection: Stock Inventor

Tank Num: 002  
Container Num: 4085-2-1  
Year Installed: 1969  
Tank Capacity: 00010000  
Tank Used for: PRODUCT  
Type of Fuel: PREMIUM  
Container Construction Thickness: Not reported  
Leak Detection: Stock Inventor

Tank Num: 003  
Container Num: 4085-4-1  
Year Installed: Not reported  
Tank Capacity: 00000550  
Tank Used for: WASTE  
Type of Fuel: WASTE OIL  
Container Construction Thickness: Not reported  
Leak Detection: Stock Inventor

Map ID  
Direction  
Distance  
Elevation

MAP FINDINGS

Site

Database(s)

EDR ID Number  
EPA ID Number

148  
SSW  
1/4-1/2  
0.473 mi.  
2497 ft.

**SHELDON OIL CO**  
**526 SCHOOL ST**  
**SUISUN CITY, CA 94585**

**LUST** S106235087  
**CPS-SLIC** N/A  
**ENF**  
**CERS**

**Relative:**  
**Lower**

SOLANO CO. LUST:

**Actual:**  
**7 ft.**

Name: SHELDON OIL, FORMER TRUCK  
Address: 526 SCHOOL ST  
City,State,Zip: SUISUN CITY, CA 94585  
Region: SOLANO  
Facility ID: 40220  
Facility Status: A  
Facility Status Desc: Active  
Facility Phone: Not reported  
Program: 29S  
Inventory Number: 1  
Inventory Type: DTSC / RB Lead (129)  
Inventory Description: Not reported  
Last service/permit exp: REVIEW REPORTS / POST REM MONIT  
Last service date: 04/23/2008  
District: SUP-DIST NO 3036  
Inspector: Bernardo, Josuwa  
Call Back: Not reported

SLIC REG 2:

Region: 2  
Facility ID: 48S0040  
Facility Status: Pollution Characterization  
Date Closed: Not reported  
Local Case #: Not reported  
How Discovered: Not reported  
Leak Cause: Not reported  
Leak Source: Not reported  
Date Confirmed: Not reported  
Date Prelim Site Assmnt Workplan Submitted: Not reported  
Date Preliminary Site Assessment Began: Not reported  
Date Pollution Characterization Began: Not reported  
Date Remediation Plan Submitted: Not reported  
Date Remedial Action Underway: Not reported  
Date Post Remedial Action Monitoring Began: Not reported

CPS-SLIC:

Name: SHELDON OIL CO  
Address: 526 SCHOOL ST  
City,State,Zip: SUISUN CITY, CA 94585  
Region: STATE  
**Facility Status: Open - Remediation**  
Status Date: 08/01/2017  
Global Id: SLT20332222  
Lead Agency: SAN FRANCISCO BAY RWQCB (REGION 2)  
Lead Agency Case Number: Not reported  
Latitude: 38.2402172959481  
Longitude: -122.041486501694  
Case Type: Cleanup Program Site  
Case Worker: MYM  
Local Agency: Not reported  
RB Case Number: 48S0040

Map ID  
Direction  
Distance  
Elevation

MAP FINDINGS

Site

Database(s)

EDR ID Number  
EPA ID Number

**SHELDON OIL CO (Continued)**

**S106235087**

File Location: Regional Board  
Potential Media Affected: Other Groundwater (uses other than drinking water), Soil, Surface water  
Potential Contaminants of Concern: \* Chlorinated Solvents - TCE  
Site History: The subject property (Site) is currently an empty, unimproved flat parcel that was a former truck washing facility operated by Sheldon Oil Company from the mid 1940s to Aug 1993, located at the northern end of School Street in a mixed residential and light commercially-zoned area in Suisun City, near Suisun Bay, California. The truck cleaning operations used detergent and water on the outside of the vehicles using hot water and a chemical solvent Trichloroethene (TCE). In 1993 Solano County received an anonymous complaint about on Site TCE. Then, in 1995 the Regional Water Board issued Site Cleanup Requirements (Order No. 95-224) for soil & groundwater on Site. Later, in 1995 volatile organic compounds (VOCs) were reported in concentrations exceeding the Board Order, including TCE, benzene, and vinyl chloride (VC) a highly-toxic daughter product of TCE. Further work found diesel (TPHd) and TCE again in groundwater samples (2000-2004). Remedial work continues on Site.

[Click here to access the California GeoTracker records for this facility:](#)

ENF:

Name: FORMER TRUCK WASHING FACILITY  
Address: 526 SCHOOL  
City,State,Zip: SUISUN CITY, CA  
Region: 2  
Facility Id: 226285  
Agency Name: Sheldon Gas Company  
Place Type: Facility  
Place Subtype: Not reported  
Facility Type: All other facilities  
Agency Type: Privately-Owned Business  
# Of Agencies: 1  
Place Latitude: Not reported  
Place Longitude: Not reported  
SIC Code 1: Not reported  
SIC Desc 1: Not reported  
SIC Code 2: Not reported  
SIC Desc 2: Not reported  
SIC Code 3: Not reported  
SIC Desc 3: Not reported  
NAICS Code 1: Not reported  
NAICS Desc 1: Not reported  
NAICS Code 2: Not reported  
NAICS Desc 2: Not reported  
NAICS Code 3: Not reported  
NAICS Desc 3: Not reported  
# Of Places: 1  
Source Of Facility: Reg Meas  
Design Flow: Not reported  
Threat To Water Quality: Not reported  
Complexity: Not reported  
Pretreatment: Not reported  
Facility Waste Type: Not reported  
Facility Waste Type 2: Not reported  
Facility Waste Type 3: Not reported

Map ID  
Direction  
Distance  
Elevation

MAP FINDINGS

Site

Database(s)

EDR ID Number  
EPA ID Number

**SHELDON OIL CO (Continued)**

**S106235087**

Facility Waste Type 4:	Not reported
Program:	UNREGS
Program Category1:	UNREGS
Program Category2:	UNREGS
# Of Programs:	1
WDID:	2 48S0040
Reg Measure Id:	168460
Reg Measure Type:	Unregulated
Region:	2
Order #:	Not reported
Npdes# CA#:	Not reported
Major-Minor:	Not reported
Npdes Type:	Not reported
Reclamation:	Not reported
Dredge Fill Fee:	Not reported
301H:	Not reported
Application Fee Amt Received:	Not reported
Status:	Never Active
Status Date:	02/21/2013
Effective Date:	Not reported
Expiration/Review Date:	Not reported
Termination Date:	Not reported
WDR Review - Amend:	Not reported
WDR Review - Revise/Renew:	Not reported
WDR Review - Rescind:	Not reported
WDR Review - No Action Required:	Not reported
WDR Review - Pending:	Not reported
WDR Review - Planned:	Not reported
Status Enrollee:	N
Individual/General:	I
Fee Code:	Not reported
Direction/Voice:	Passive
Enforcement Id(EID):	237655
Region:	2
Order / Resolution Number:	UNKNOWN
Enforcement Action Type:	13267 Letter
Effective Date:	01/28/1999
Adoption/Issuance Date:	Not reported
Achieve Date:	Not reported
Termination Date:	Not reported
ACL Issuance Date:	Not reported
EPL Issuance Date:	Not reported
Status:	Historical
Title:	Enforcement - 2 48S0040
Description:	Conditional Approval Letter - Soil and GW Investigation Report
Program:	UNREGS
Latest Milestone Completion Date:	Not reported
# Of Programs1:	1
Total Assessment Amount:	0
Initial Assessed Amount:	0
Liability \$ Amount:	0
Project \$ Amount:	0
Liability \$ Paid:	0
Project \$ Completed:	0
Total \$ Paid/Completed Amount:	0

Map ID  
 Direction  
 Distance  
 Elevation

MAP FINDINGS

Site

Database(s)

EDR ID Number  
 EPA ID Number

**SHELDON OIL CO (Continued)**

**S106235087**

**CERS:**

Name: SHELDON OIL CO  
 Address: 526 SCHOOL ST  
 City,State,Zip: SUISUN CITY, CA 94585  
 Site ID: 223439  
 CERS ID: SLT2O332222  
 CERS Description: Cleanup Program Site

**Affiliation:**

Affiliation Type Desc: Regional Board Caseworker  
 Entity Name: MARTIN MUSONGE - SAN FRANCISCO BAY RWQCB (REGION 2)  
 Entity Title: Not reported  
 Affiliation Address: 1515 CLAY STREET  
 Affiliation City: OAKLAND  
 Affiliation State: CA  
 Affiliation Country: Not reported  
 Affiliation Zip: Not reported  
 Affiliation Phone: ,

**AD149**  
**West**  
**1/4-1/2**  
**0.478 mi.**  
**2523 ft.**

**CHEVRON FOOD MART**  
**1247 W TEXAS ST**  
**FAIRFIELD, CA 94533**  
**Site 3 of 4 in cluster AD**

**RCRA-SQG 1004676684**  
**LUST CAR000088211**  
**FINDS**  
**ECHO**  
**HAZNET**  
**HWTS**

**Relative:**  
**Higher**  
**Actual:**  
**18 ft.**

**RCRA-SQG:**

Date Form Received by Agency: 20001207  
 Handler Name: CHEVRON FOOD MART  
 Handler Address: 1247 W TEXAS ST  
 Handler City,State,Zip: FAIRFIELD, CA 94533-5747  
 EPA ID: CAR000088211  
 Contact Name: MOHSSEN RASTEGAR  
 Contact Address: 2535 W LINCOLN AVE NO 7  
 Contact City,State,Zip: ANAHEIM, CA 92801  
 Contact Telephone: 707-426-6053  
 Contact Fax: Not reported  
 Contact Email: Not reported  
 Contact Title: Not reported  
 EPA Region: 09  
 Land Type: Private  
 Federal Waste Generator Description: Small Quantity Generator  
 Non-Notifier: Not reported  
 Biennial Report Cycle: Not reported  
 Accessibility: Not reported  
 Active Site Indicator: Handler Activities  
 State District Owner: Not reported  
 State District: Not reported  
 Mailing Address: 2535 W LINCOLN AVE NO 7  
 Mailing City,State,Zip: ANAHEIM, CA 92801  
 Owner Name: HOSSEIN RASTEGAR  
 Owner Type: Private  
 Operator Name: Not reported  
 Operator Type: Not reported  
 Short-Term Generator Activity: No  
 Importer Activity: No  
 Mixed Waste Generator: No

Map ID  
 Direction  
 Distance  
 Elevation

MAP FINDINGS

Site

Database(s)

EDR ID Number  
 EPA ID Number

**CHEVRON FOOD MART (Continued)**

**1004676684**

Transporter Activity:	No
Transfer Facility Activity:	No
Recycler Activity with Storage:	No
Small Quantity On-Site Burner Exemption:	No
Smelting Melting and Refining Furnace Exemption:	No
Underground Injection Control:	No
Off-Site Waste Receipt:	No
Universal Waste Indicator:	No
Universal Waste Destination Facility:	No
Federal Universal Waste:	No
Active Site Fed-Reg Treatment Storage and Disposal Facility:	Not reported
Active Site Converter Treatment storage and Disposal Facility:	Not reported
Active Site State-Reg Treatment Storage and Disposal Facility:	Not reported
Active Site State-Reg Handler:	---
Federal Facility Indicator:	Not reported
Hazardous Secondary Material Indicator:	NN
Sub-Part K Indicator:	Not reported
Commercial TSD Indicator:	No
Treatment Storage and Disposal Type:	Not reported
2018 GPRC Permit Baseline:	Not on the Baseline
2018 GPRC Renewals Baseline:	Not on the Baseline
Permit Renewals Workload Universe:	Not reported
Permit Workload Universe:	Not reported
Permit Progress Universe:	Not reported
Post-Closure Workload Universe:	Not reported
Closure Workload Universe:	Not reported
202 GPRC Corrective Action Baseline:	No
Corrective Action Workload Universe:	No
Subject to Corrective Action Universe:	No
Non-TSDs Where RCRA CA has Been Imposed Universe:	No
TSDs Potentially Subject to CA Under 3004 (u)/(v) Universe:	No
TSDs Only Subject to CA under Discretionary Auth Universe:	No
Corrective Action Priority Ranking:	No NCAPS ranking
Environmental Control Indicator:	No
Institutional Control Indicator:	No
Human Exposure Controls Indicator:	N/A
Groundwater Controls Indicator:	N/A
Operating TSDF Universe:	Not reported
Full Enforcement Universe:	Not reported
Significant Non-Complier Universe:	No
Unaddressed Significant Non-Complier Universe:	No
Addressed Significant Non-Complier Universe:	No
Significant Non-Complier With a Compliance Schedule Universe:	No
Financial Assurance Required:	Not reported
Handler Date of Last Change:	20021007
Recognized Trader-Importer:	No
Recognized Trader-Exporter:	No
Importer of Spent Lead Acid Batteries:	No
Exporter of Spent Lead Acid Batteries:	No
Recycler Activity Without Storage:	Not reported
Manifest Broker:	Not reported
Sub-Part P Indicator:	No

Hazardous Waste Summary:

Waste Code: D001  
 Waste Description: IGNITABLE WASTE

Map ID  
Direction  
Distance  
Elevation

MAP FINDINGS

Site

Database(s)

EDR ID Number  
EPA ID Number

**CHEVRON FOOD MART (Continued)**

**1004676684**

Handler - Owner Operator:

Owner/Operator Indicator:	Owner
Owner/Operator Name:	HOSSEIN RASTEGAR
Legal Status:	Private
Date Became Current:	Not reported
Date Ended Current:	Not reported
Owner/Operator Address:	2535 W LINCOLN AVE NO 7
Owner/Operator City,State,Zip:	ANAHEIM, CA 92801
Owner/Operator Telephone:	707-426-6053
Owner/Operator Telephone Ext:	Not reported
Owner/Operator Fax:	Not reported
Owner/Operator Email:	Not reported

Historic Generators:

Receive Date:	20001207
Handler Name:	CHEVRON FOOD MART
Federal Waste Generator Description:	Small Quantity Generator
State District Owner:	Not reported
Large Quantity Handler of Universal Waste:	No
Recognized Trader Importer:	No
Recognized Trader Exporter:	No
Spent Lead Acid Battery Importer:	No
Spent Lead Acid Battery Exporter:	No
Current Record:	Yes
Non Storage Recycler Activity:	Not reported
Electronic Manifest Broker:	Not reported

List of NAICS Codes and Descriptions:

NAICS Codes:	No NAICS Codes Found
--------------	----------------------

Facility Has Received Notices of Violations:

Violations:	No Violations Found
-------------	---------------------

Evaluation Action Summary:

Evaluations:	No Evaluations Found
--------------	----------------------

SOLANO CO. LUST:

Name:	WEST TEXAS GAS
Address:	1247 W TEXAS ST
City,State,Zip:	FAIRFIELD, CA 94533
Region:	SOLANO
Facility ID:	30098
Facility Status:	I
Facility Status Desc:	Inactive
Facility Phone:	707-430-8640
Program:	29S
Inventory Number:	1
Inventory Type:	LOP - Closed Site (128)
Inventory Description:	Not reported
Last service/permit exp:	ISSUANCE OF A CLOSURE DOCUMENT
Last service date:	09/05/2018
District:	SUP-DIST NO 3030
Inspector:	Clark, Max

Map ID  
Direction  
Distance  
Elevation

MAP FINDINGS

Site

Database(s)

EDR ID Number  
EPA ID Number

**CHEVRON FOOD MART (Continued)**

**1004676684**

Call Back: Not reported

**FINDS:**

Registry ID: 110012259359

Click Here:

**Environmental Interest/Information System:**

RCRAInfo is a national information system that supports the Resource Conservation and Recovery Act (RCRA) program through the tracking of events and activities related to facilities that generate, transport, and treat, store, or dispose of hazardous waste. RCRAInfo allows RCRA program staff to track the notification, permit, compliance, and corrective action activities required under RCRA.

[Click this hyperlink](#) while viewing on your computer to access additional FINDS: detail in the EDR Site Report.

**ECHO:**

Envid: 1004676684  
Registry ID: 110012259359  
DFR URL: <http://echo.epa.gov/detailed-facility-report?fid=110012259359>  
Name: CHEVRON FOOD MART  
Address: 1247 W TEXAS ST  
City,State,Zip: FAIRFIELD, CA 94533

**HAZNET:**

Name: CHEVRON FOOD MART  
Address: 1247 W TEXAS ST  
Address 2: Not reported  
City,State,Zip: FAIRFIELD, CA 945330000  
Contact: HOUSSEIN MOUSSAVI  
Telephone: 7074266053  
Mailing Name: Not reported  
Mailing Address: 1247 W TEXAS ST

Year: 2007  
Gepaid: CAR000088211  
TSD EPA ID: CAD982444481  
CA Waste Code: 352 - Other organic solids  
Disposal Method: H129 - Other Treatment  
Tons: 0.035

Year: 2007  
Gepaid: CAR000088211  
TSD EPA ID: CAD982444481  
CA Waste Code: 134 - Aqueous solution with total organic residues less than 10 percent  
Disposal Method: H141 - Storage, Bulking, And/Or Transfer Off Site--No Treatment/Reovery (H010-H129) Or (H131-H135)  
Tons: 0.63

Year: 2001  
Gepaid: CAR000088211  
TSD EPA ID: CAD028409019  
CA Waste Code: 134 - Aqueous solution with total organic residues less than 10 percent



Map ID  
Direction  
Distance  
Elevation

MAP FINDINGS

Site

Database(s)

EDR ID Number  
EPA ID Number

**CHEVRON FOOD MART (Continued)**

**1004676684**

Disposal Method: H01 - Transfer Station  
Tons: 0.924  
  
Year: 2001  
Gepaid: CAR000088211  
TSD EPA ID: CAD008252405  
CA Waste Code: 331 - Off-specification, aged or surplus organics  
Disposal Method: R01 - Recycler  
Tons: 0.264

Additional Info:

Year: 2007  
Gen EPA ID: CAR000088211

Shipment Date: 20070423  
Creation Date: 9/24/2007 18:30:06  
Receipt Date: 20070427  
Manifest ID: 000453397JJK  
Trans EPA ID: CAD982444481  
Trans Name: FILTER RECYCLING SERVICES INC  
Trans 2 EPA ID: Not reported  
Trans 2 Name: Not reported  
TSD EPA ID: CAD982444481  
Trans Name: FILTER RECYCLING SERVICES INC  
TSD Alt EPA ID: Not reported  
TSD Alt Name: Not reported  
Waste Code Description: 134 - Aqueous solution with <10% total organic residues  
RCRA Code: Not reported  
Meth Code: H141 - Storage, Bulking, And/Or Transfer Off Site--No Treatment/Reovery (H010-H129) Or (H131-H135)  
  
Quantity Tons: 0.63  
Waste Quantity: 150  
Quantity Unit: G  
Additional Code 1: Not reported  
Additional Code 2: Not reported  
Additional Code 3: Not reported  
Additional Code 4: Not reported  
Additional Code 5: Not reported

Shipment Date: 20070423  
Creation Date: 9/24/2007 18:30:06  
Receipt Date: 20070427  
Manifest ID: 000453397JJK  
Trans EPA ID: CAD982444481  
Trans Name: FILTER RECYCLING SERVICES INC  
Trans 2 EPA ID: Not reported  
Trans 2 Name: Not reported  
TSD EPA ID: CAD982444481  
Trans Name: FILTER RECYCLING SERVICES INC  
TSD Alt EPA ID: Not reported  
TSD Alt Name: Not reported  
Waste Code Description: 352 - Other organic solids  
RCRA Code: Not reported  
Meth Code: H129 - Other Treatment  
Quantity Tons: 0.025  
Waste Quantity: 50

Map ID  
Direction  
Distance  
Elevation

MAP FINDINGS

Site

Database(s)

EDR ID Number  
EPA ID Number

**CHEVRON FOOD MART (Continued)**

**1004676684**

Quantity Unit: P  
Additional Code 1: Not reported  
Additional Code 2: Not reported  
Additional Code 3: Not reported  
Additional Code 4: Not reported  
Additional Code 5: Not reported  
  
Shipment Date: 20070423  
Creation Date: 9/24/2007 18:30:06  
Receipt Date: 20070427  
Manifest ID: 000453397JJK  
Trans EPA ID: CAD982444481  
Trans Name: FILTER RECYCLING SERVICES INC  
Trans 2 EPA ID: Not reported  
Trans 2 Name: Not reported  
TSDf EPA ID: CAD982444481  
Trans Name: FILTER RECYCLING SERVICES INC  
TSDf Alt EPA ID: Not reported  
TSDf Alt Name: Not reported  
Waste Code Description: 352 - Other organic solids  
RCRA Code: Not reported  
Meth Code: H129 - Other Treatment  
Quantity Tons: 0.01  
Waste Quantity: 20  
Quantity Unit: P  
Additional Code 1: Not reported  
Additional Code 2: Not reported  
Additional Code 3: Not reported  
Additional Code 4: Not reported  
Additional Code 5: Not reported

Additional Info:

Year: 2001  
Gen EPA ID: CAR000088211

Shipment Date: 20010524  
Creation Date: 7/30/2001 0:00:00  
Receipt Date: 20010530  
Manifest ID: 20935748  
Trans EPA ID: CAD044003556  
Trans Name: Not reported  
Trans 2 EPA ID: Not reported  
Trans 2 Name: Not reported  
TSDf EPA ID: CAD008252405  
Trans Name: Not reported  
TSDf Alt EPA ID: CAD008252405  
TSDf Alt Name: Not reported  
Waste Code Description: 331 - Off-specification, aged, or surplus organics  
RCRA Code: D001  
Meth Code: R01 - Recycler  
Quantity Tons: 0.264  
Waste Quantity: 80  
Quantity Unit: G  
Additional Code 1: Not reported  
Additional Code 2: Not reported  
Additional Code 3: Not reported  
Additional Code 4: Not reported

Map ID  
Direction  
Distance  
Elevation

MAP FINDINGS

Site

Database(s)

EDR ID Number  
EPA ID Number

**CHEVRON FOOD MART (Continued)**

**1004676684**

Additional Code 5: Not reported

Shipment Date: 20010126  
Creation Date: 4/30/2001 0:00:00  
Receipt Date: 20010130  
Manifest ID: 20593484  
Trans EPA ID: CAD044003556  
Trans Name: Not reported  
Trans 2 EPA ID: CAD982524480  
Trans 2 Name: Not reported  
TSDf EPA ID: CAD028409019  
Trans Name: Not reported  
TSDf Alt EPA ID: CAD028409019  
TSDf Alt Name: Not reported  
Waste Code Description: 134 - Aqueous solution with <10% total organic residues  
RCRA Code: D001  
Meth Code: H01 - Transfer Station  
Quantity Tons: 0.924  
Waste Quantity: 220  
Quantity Unit: G  
Additional Code 1: Not reported  
Additional Code 2: Not reported  
Additional Code 3: Not reported  
Additional Code 4: Not reported  
Additional Code 5: Not reported

**HWTS:**

Name: CHEVRON FOOD MART  
Address: 1247 W TEXAS ST  
Address 2: Not reported  
City,State,Zip: FAIRFIELD, CA 945330000  
EPA ID: CAR000088211  
Inactive Date: 06/30/2008  
Create Date: 04/03/2001  
Last Act Date: 04/23/2009  
Mailing Name: Not reported  
Mailing Address: 1247 W TEXAS ST  
Mailing Address 2: Not reported  
Mailing City,State,Zip: FAIRFIELD, CA 945330000  
Owner Name: HOUSSEIN MOUSSAVI  
Owner Address: 1247 W TEXAS ST  
Owner Address 2: Not reported  
Owner City,State,Zip: FAIRFIELD, CA 945330000  
Contact Name: HOUSSEIN MOUSSAVI  
Contact Address: 1247 W TEXAS ST  
Contact Address 2: Not reported  
City,State,Zip: FAIRFIELD, CA 945330000

**NAICS:**

EPA ID: CAR000088211  
Create Date: 2007-04-19 08:58:10.750  
NAICS Code: 44719  
NAICS Description: Other Gasoline Stations  
Issued EPA ID Date: 2001-04-03 00:00:00  
Inactive Date: 2008-06-30 00:00:00  
Facility Name: CHEVRON FOOD MART  
Facility Address: 1247 W TEXAS ST

Map ID  
Direction  
Distance  
Elevation

MAP FINDINGS

Site

Database(s)

EDR ID Number  
EPA ID Number

**CHEVRON FOOD MART (Continued)**

1004676684

Facility Address 2: Not reported  
Facility City: FAIRFIELD  
Facility County: Not reported  
Facility State: CA  
Facility Zip: 945330000

**AE150**  
**NNE**  
**1/4-1/2**  
**0.484 mi.**  
**2553 ft.**

**SOLANO MOTORS**  
**1206 NORTH TEXAS STREET**  
**FAIRFIELD, CA 94533**

**Site 2 of 2 in cluster AE**

**LUST** **S113790224**  
**Cortese** **N/A**  
**HAZNET**  
**HWTS**

**Relative:**  
**Higher**  
**Actual:**  
**24 ft.**

**SOLANO CO. LUST:**  
Name: FORMER SOLANO MOTORS (FF AUTO SALES)  
Address: 1206 N TEXAS ST  
City,State,Zip: FAIRFIELD, CA 94533  
Region: SOLANO  
Facility ID: 302093  
Facility Status: A  
Facility Status Desc: Active  
Facility Phone: 707-429-8800  
Program: 29S  
Inventory Number: 1  
Inventory Type: Other Water (118)  
Inventory Description: Not reported  
Last service/permit exp: ISSUANCE OF A CLOSURE DOCUMENT  
Last service date: 05/08/2019  
District: SUP-DIST NO 3030  
Inspector: Clark, Max  
Call Back: Not reported

**LUST:**

Name: SOLANO MOTORS  
Address: 1206 NORTH TEXAS STREET  
City,State,Zip: FAIRFIELD, CA 94533  
Lead Agency: SAN FRANCISCO BAY RWQCB (REGION 2)  
Case Type: LUST Cleanup Site  
Geo Track: [http://geotracker.waterboards.ca.gov/profile\\_report.asp?global\\_id=T10000012006](http://geotracker.waterboards.ca.gov/profile_report.asp?global_id=T10000012006)  
Global Id: T10000012006  
Latitude: 38.25552  
Longitude: -122.03369  
Status: Completed - Case Closed  
Status Date: 06/21/2019  
Case Worker: BAC  
RB Case Number: Not reported  
Local Agency: SOLANO COUNTY  
File Location: Local Agency Warehouse  
Local Case Number: 302093  
Potential Media Affect: Other Groundwater (uses other than drinking water), Soil  
Potential Contaminants of Concern: Benzene, Diesel, Ethylbenzene, Gasoline  
Site History: Not reported

**LUST:**

Global Id: T10000012006  
Contact Type: Regional Board Caseworker  
Contact Name: Bill A. Cook III  
Organization Name: SAN FRANCISCO BAY RWQCB (REGION 2)

Map ID  
Direction  
Distance  
Elevation

MAP FINDINGS

Site

Database(s)

EDR ID Number  
EPA ID Number

**SOLANO MOTORS (Continued)**

**S113790224**

Address: 1515 CLAY ST SUITE 1400  
City: OAKLAND  
Email: bill.cook@waterboards.ca.gov  
Phone Number: Not reported

Global Id: T10000012006  
Contact Type: Local Agency Caseworker  
Contact Name: SOLANO COUNTY  
Organization Name: SOLANO COUNTY  
Address: 675 TEXAS STREET, SUITE 2500  
City: FAIRFIELD  
Email: Not reported  
Phone Number: Not reported

**LUST:**

Global Id: T10000012006  
Action Type: ENFORCEMENT  
Date: 08/23/2018  
Action: Notice of Responsibility

Global Id: T10000012006  
Action Type: ENFORCEMENT  
Date: 06/21/2019  
Action: Other Report

Global Id: T10000012006  
Action Type: RESPONSE  
Date: 10/04/2018  
Action: Correspondence

Global Id: T10000012006  
Action Type: RESPONSE  
Date: 09/11/2018  
Action: Tank Removal Report / UST Sampling Report

Global Id: T10000012006  
Action Type: RESPONSE  
Date: 09/11/2018  
Action: Tank Removal Report / UST Sampling Report

Global Id: T10000012006  
Action Type: ENFORCEMENT  
Date: 10/09/2018  
Action: Staff Letter

Global Id: T10000012006  
Action Type: ENFORCEMENT  
Date: 11/27/2018  
Action: Meeting

Global Id: T10000012006  
Action Type: ENFORCEMENT  
Date: 04/04/2019  
Action: Fact Sheets - Public Participation

Global Id: T10000012006  
Action Type: ENFORCEMENT

Map ID  
Direction  
Distance  
Elevation

MAP FINDINGS

Site

Database(s)

EDR ID Number  
EPA ID Number

**SOLANO MOTORS (Continued)**

**S113790224**

Date: 12/17/2018  
Action: Email Correspondence

Global Id: T10000012006  
Action Type: ENFORCEMENT  
Date: 02/28/2019  
Action: Staff Letter

Global Id: T10000012006  
Action Type: Other  
Date: 07/18/2018  
Action: Leak Discovery

Global Id: T10000012006  
Action Type: ENFORCEMENT  
Date: 05/21/2018  
Action: Other Report

Global Id: T10000012006  
Action Type: ENFORCEMENT  
Date: 10/22/2018  
Action: Site Visit / Inspection / Sampling

Global Id: T10000012006  
Action Type: Other  
Date: 07/18/2018  
Action: Leak Reported

Global Id: T10000012006  
Action Type: RESPONSE  
Date: 03/29/2019  
Action: Well Installation Report

Global Id: T10000012006  
Action Type: ENFORCEMENT  
Date: 07/18/2018  
Action: Unauthorized Release Form

Global Id: T10000012006  
Action Type: ENFORCEMENT  
Date: 06/21/2019  
Action: Closure/No Further Action Letter

Global Id: T10000012006  
Action Type: ENFORCEMENT  
Date: 06/29/2018  
Action: Other Report

Global Id: T10000012006  
Action Type: Other  
Date: 07/18/2018  
Action: Leak Began

Global Id: T10000012006  
Action Type: RESPONSE  
Date: 02/22/2019  
Action: Well Installation Workplan - Regulator Responded

Map ID  
Direction  
Distance  
Elevation

MAP FINDINGS

Site

Database(s)

EDR ID Number  
EPA ID Number

**SOLANO MOTORS (Continued)**

**S113790224**

Global Id: T10000012006  
Action Type: RESPONSE  
Date: 10/04/2018  
Action: Preliminary Site Assessment Workplan - Addendum - Regulator Responded

**LUST:**

Global Id: T10000012006  
Status: Open - Case Begin Date  
Status Date: 07/18/2018

Global Id: T10000012006  
Status: Open - Site Assessment  
Status Date: 08/23/2018

Global Id: T10000012006  
Status: Open - Eligible for Closure  
Status Date: 04/01/2019

Global Id: T10000012006  
Status: Completed - Case Closed  
Status Date: 06/21/2019

**CORTESE:**

Name: SOLANO MOTORS  
Address: 1206 NORTH TEXAS STREET  
City,State,Zip: FAIRFIELD, CA 94533  
Region: CORTESE  
Envirostor Id: Not reported  
Global ID: T10000012006  
Site/Facility Type: LUST CLEANUP SITE  
Cleanup Status: COMPLETED - CASE CLOSED  
Status Date: Not reported  
Site Code: Not reported  
Latitude: Not reported  
Longitude: Not reported  
Owner: Not reported  
Enf Type: Not reported  
Swat R: Not reported  
Flag: active  
Order No: Not reported  
Waste Discharge System No: Not reported  
Effective Date: Not reported  
Region 2: Not reported  
WID Id: Not reported  
Solid Waste Id No: Not reported  
Waste Management Uit Name: Not reported  
File Name: Active Open

**HAZNET:**

Name: VACANT  
Address: 1206 N TEXAS ST  
Address 2: Not reported  
City,State,Zip: FAIRFIELD, CA 94533  
Contact: ALYSIA CORELL  
Telephone: 9163258501

Map ID  
Direction  
Distance  
Elevation

MAP FINDINGS

Site

Database(s)

EDR ID Number  
EPA ID Number

**SOLANO MOTORS (Continued)**

**S113790224**

Mailing Name: Not reported  
Mailing Address: 1206 N TEXAS ST  
  
Year: 2012  
Gepaid: CAC002707891  
TSD EPA ID: CAD097030993  
CA Waste Code: 222 - Oil/water separation sludge  
Disposal Method: H141 - Storage, Bulking, And/Or Transfer Off Site--No  
Treatment/Reovery (H010-H129) Or (H131-H135)  
  
Tons: 0.18765

Additional Info:

Year: 2012  
Gen EPA ID: CAC002707891

Shipment Date: 20121017  
Creation Date: 1/9/2013 22:15:27  
Receipt Date: 20121029  
Manifest ID: 010160642JJK  
Trans EPA ID: CAD028277036  
Trans Name: ASBURY ENVIRONMENTAL SERVICES  
Trans 2 EPA ID: Not reported  
Trans 2 Name: Not reported  
TSD EPA ID: CAD097030993  
Trans Name: SIEMENS INDUSTRY INC  
TSD EPA Alt ID: Not reported  
TSD EPA Alt Name: Not reported  
Waste Code Description: 222 - Oil/water separation sludge  
RCRA Code: Not reported  
Meth Code: H141 - Storage, Bulking, And/Or Transfer Off Site--No  
Treatment/Reovery (H010-H129) Or (H131-H135)  
  
Quantity Tons: 0.18765  
Waste Quantity: 45  
Quantity Unit: G  
Additional Code 1: Not reported  
Additional Code 2: Not reported  
Additional Code 3: Not reported  
Additional Code 4: Not reported  
Additional Code 5: Not reported

HWTS:

Name: VACANT  
Address: 1206 N TEXAS ST  
Address 2: Not reported  
City,State,Zip: FAIRFIELD, CA 94533  
EPA ID: CAC002707891  
Inactive Date: 01/09/2013  
Create Date: 10/10/2012  
Last Act Date: 01/15/2013  
Mailing Name: Not reported  
Mailing Address: 1206 N TEXAS ST  
Mailing Address 2: Not reported  
Mailing City,State,Zip: FAIRFIELD, CA 94533  
Owner Name: FIRST NORTHERN BANK, TRUSTEE OF THE  
Owner Address: 1007 7TH ST



Map ID  
 Direction  
 Distance  
 Elevation

MAP FINDINGS

Site

Database(s)

EDR ID Number  
 EPA ID Number

**SOLANO MOTORS (Continued)**

**S113790224**

Owner Address 2: Not reported  
 Owner City,State,Zip: SACRAMENTO, CA 95814  
 Contact Name: ALYSIA CORELL  
 Contact Address: 1007 7TH ST STE M100  
 Contact Address 2: Not reported  
 City,State,Zip: SACRAMENTO, CA 958143407

**NAICS:**

EPA ID: CAC002707891  
 Create Date: 2012-10-10 14:28:53.283  
 NAICS Code: 44112  
 NAICS Description: Used Car Dealers  
 Issued EPA ID Date: 2012-10-10 14:28:53.23700  
 Inactive Date: 2013-01-09 14:28:53.22000  
 Facility Name: VACANT  
 Facility Address: 1206 N TEXAS ST  
 Facility Address 2: Not reported  
 Facility City: FAIRFIELD  
 Facility County: Not reported  
 Facility State: CA  
 Facility Zip: 94533

**AD151**  
**West**  
**1/4-1/2**  
**0.495 mi.**  
**2615 ft.**

**MOBIL CHEVRON FOOD MART**  
**1247 TEXAS ST W**  
**FAIRFIELD, CA 94533**  
**Site 4 of 4 in cluster AD**

**LUST** **S100179559**  
**Cortese** **N/A**  
**HIST CORTESE**  
**Notify 65**  
**CERS**

**Relative:**  
**Higher**  
**Actual:**  
**18 ft.**

**LUST:**

Name: MOBIL CHEVRON FOOD MART  
 Address: 1247 TEXAS ST W  
 City,State,Zip: FAIRFIELD, CA 94533  
 Lead Agency: SOLANO COUNTY LOP  
 Case Type: LUST Cleanup Site  
 Geo Track: [http://geotracker.waterboards.ca.gov/profile\\_report.asp?global\\_id=T0609500018](http://geotracker.waterboards.ca.gov/profile_report.asp?global_id=T0609500018)  
 Global Id: T0609500018  
 Latitude: 38.2489615474163  
 Longitude: -122.049565315247  
 Status: Completed - Case Closed  
 Status Date: 05/15/2018  
 Case Worker: Not reported  
 RB Case Number: 48-0018  
 Local Agency: SOLANO COUNTY  
 File Location: Local Agency Warehouse  
 Local Case Number: 30098  
 Potential Media Affect: Other Groundwater (uses other than drinking water)  
 Potential Contaminants of Concern: Gasoline  
 Site History: See site documents for historical information. Case was referred to SFRWQCB 8/11/2010. THIS PROJECT WAS LAST MODIFIED BY JOSUWA BERNARDO ON 8/11/2010 11:40:49. SOMA submitted second semi-annual groundwater monitoring report. DTW ranged from 4.65 to 14.53 feet at the site and flow direction is to the south across the site. MW-6 had TPHg at 27,000 a%g/L and EW-1 has 26,000 a%g/L, Benzene was found at 1,600 a%g/L in MW-6. MW-6 is located within 35 of multi-residential building and up-gradient of the residential area.

**LUST:**

Global Id: T0609500018

Map ID  
Direction  
Distance  
Elevation

MAP FINDINGS

Site

Database(s)

EDR ID Number  
EPA ID Number

**MOBIL CHEVRON FOOD MART (Continued)**

**S100179559**

Action Type:	ENFORCEMENT
Date:	03/22/2007
Action:	File review
Global Id:	T0609500018
Action Type:	ENFORCEMENT
Date:	02/01/2008
Action:	File review
Global Id:	T0609500018
Action Type:	ENFORCEMENT
Date:	11/28/2006
Action:	Site Visit / Inspection / Sampling
Global Id:	T0609500018
Action Type:	ENFORCEMENT
Date:	04/11/2016
Action:	Letter - Notice
Global Id:	T0609500018
Action Type:	ENFORCEMENT
Date:	11/10/2015
Action:	Clean Up Fund - Case Closure Review Summary Report (RSR)
Global Id:	T0609500018
Action Type:	ENFORCEMENT
Date:	12/29/2011
Action:	Clean Up Fund - Case Closure Review Summary Report (RSR)
Global Id:	T0609500018
Action Type:	ENFORCEMENT
Date:	09/22/1989
Action:	Staff Letter
Global Id:	T0609500018
Action Type:	ENFORCEMENT
Date:	05/24/1994
Action:	Other Report
Global Id:	T0609500018
Action Type:	ENFORCEMENT
Date:	04/20/1990
Action:	Other Report
Global Id:	T0609500018
Action Type:	ENFORCEMENT
Date:	03/15/1993
Action:	Other Report
Global Id:	T0609500018
Action Type:	ENFORCEMENT
Date:	10/04/2000
Action:	Staff Letter
Global Id:	T0609500018
Action Type:	ENFORCEMENT
Date:	12/18/1998

Map ID  
Direction  
Distance  
Elevation

MAP FINDINGS

Site

Database(s)

EDR ID Number  
EPA ID Number

**MOBIL CHEVRON FOOD MART (Continued)**

**S100179559**

Action:	Staff Letter
Global Id:	T0609500018
Action Type:	ENFORCEMENT
Date:	10/06/1999
Action:	Letter - Notice
Global Id:	T0609500018
Action Type:	ENFORCEMENT
Date:	07/10/2017
Action:	Warning Letter
Global Id:	T0609500018
Action Type:	ENFORCEMENT
Date:	08/30/1999
Action:	Staff Letter
Global Id:	T0609500018
Action Type:	ENFORCEMENT
Date:	06/26/1996
Action:	Staff Letter
Global Id:	T0609500018
Action Type:	ENFORCEMENT
Date:	07/02/1996
Action:	Staff Letter
Global Id:	T0609500018
Action Type:	ENFORCEMENT
Date:	06/05/1998
Action:	Staff Letter
Global Id:	T0609500018
Action Type:	ENFORCEMENT
Date:	04/13/1999
Action:	Letter - Notice
Global Id:	T0609500018
Action Type:	ENFORCEMENT
Date:	05/26/1999
Action:	Staff Letter
Global Id:	T0609500018
Action Type:	ENFORCEMENT
Date:	11/02/1999
Action:	Staff Letter
Global Id:	T0609500018
Action Type:	ENFORCEMENT
Date:	12/04/2000
Action:	Staff Letter
Global Id:	T0609500018
Action Type:	ENFORCEMENT
Date:	08/08/1990
Action:	Other Report

Map ID  
Direction  
Distance  
Elevation

MAP FINDINGS

Site

Database(s)

EDR ID Number  
EPA ID Number

**MOBIL CHEVRON FOOD MART (Continued)**

**S100179559**

Global Id:	T0609500018
Action Type:	ENFORCEMENT
Date:	10/10/1990
Action:	Staff Letter
Global Id:	T0609500018
Action Type:	ENFORCEMENT
Date:	04/22/2002
Action:	Staff Letter
Global Id:	T0609500018
Action Type:	RESPONSE
Date:	01/14/1990
Action:	Well Installation Report
Global Id:	T0609500018
Action Type:	RESPONSE
Date:	02/05/1992
Action:	Proposed Plan
Global Id:	T0609500018
Action Type:	RESPONSE
Date:	01/10/2000
Action:	Other Workplan
Global Id:	T0609500018
Action Type:	RESPONSE
Date:	06/27/1991
Action:	Site Assessment Report
Global Id:	T0609500018
Action Type:	RESPONSE
Date:	06/25/1998
Action:	Other Report / Document
Global Id:	T0609500018
Action Type:	RESPONSE
Date:	03/07/1995
Action:	CAP/RAP - Other Report
Global Id:	T0609500018
Action Type:	RESPONSE
Date:	11/12/1993
Action:	Site Assessment Report
Global Id:	T0609500018
Action Type:	RESPONSE
Date:	02/11/1995
Action:	Other Report / Document
Global Id:	T0609500018
Action Type:	RESPONSE
Date:	05/10/2000
Action:	CAP/RAP - Other Report
Global Id:	T0609500018
Action Type:	RESPONSE

Map ID  
Direction  
Distance  
Elevation

MAP FINDINGS

Site

Database(s)

EDR ID Number  
EPA ID Number

**MOBIL CHEVRON FOOD MART (Continued)**

**S100179559**

Date: 05/10/2000  
Action: CAP/RAP - Other Report

Global Id: T0609500018  
Action Type: RESPONSE  
Date: 03/27/1991  
Action: Other Workplan

Global Id: T0609500018  
Action Type: ENFORCEMENT  
Date: 06/17/2008  
Action: Technical Correspondence / Assistance / Other

Global Id: T0609500018  
Action Type: ENFORCEMENT  
Date: 05/08/2006  
Action: Notice to Comply

Global Id: T0609500018  
Action Type: ENFORCEMENT  
Date: 01/20/2009  
Action: Warning Letter

Global Id: T0609500018  
Action Type: ENFORCEMENT  
Date: 05/23/2006  
Action: Staff Letter

Global Id: T0609500018  
Action Type: ENFORCEMENT  
Date: 10/15/2012  
Action: File review

Global Id: T0609500018  
Action Type: ENFORCEMENT  
Date: 03/08/2017  
Action: Staff Letter

Global Id: T0609500018  
Action Type: ENFORCEMENT  
Date: 12/14/2015  
Action: Notification - Public Notice of Case Closure

Global Id: T0609500018  
Action Type: ENFORCEMENT  
Date: 03/08/2017  
Action: Staff Letter

Global Id: T0609500018  
Action Type: ENFORCEMENT  
Date: 07/28/2015  
Action: Staff Letter

Global Id: T0609500018  
Action Type: ENFORCEMENT  
Date: 12/09/2016  
Action: Staff Letter

Map ID  
Direction  
Distance  
Elevation

MAP FINDINGS

Site

Database(s)

EDR ID Number  
EPA ID Number

**MOBIL CHEVRON FOOD MART (Continued)**

**S100179559**

Global Id: T0609500018  
Action Type: ENFORCEMENT  
Date: 12/15/2008  
Action: Clean Up Fund - Case Closure Review Summary Report (RSR)

Global Id: T0609500018  
Action Type: ENFORCEMENT  
Date: 01/02/2018  
Action: Verbal Communication

Global Id: T0609500018  
Action Type: ENFORCEMENT  
Date: 11/23/1992  
Action: Staff Letter

Global Id: T0609500018  
Action Type: ENFORCEMENT  
Date: 02/11/1998  
Action: Staff Letter

Global Id: T0609500018  
Action Type: ENFORCEMENT  
Date: 06/06/2000  
Action: Staff Letter

Global Id: T0609500018  
Action Type: ENFORCEMENT  
Date: 07/31/2000  
Action: Staff Letter

Global Id: T0609500018  
Action Type: ENFORCEMENT  
Date: 10/16/1998  
Action: Notice of Responsibility

Global Id: T0609500018  
Action Type: ENFORCEMENT  
Date: 07/27/1990  
Action: Other Report

Global Id: T0609500018  
Action Type: ENFORCEMENT  
Date: 11/06/1989  
Action: Staff Letter

Global Id: T0609500018  
Action Type: ENFORCEMENT  
Date: 07/12/1990  
Action: Staff Letter

Global Id: T0609500018  
Action Type: Other  
Date: 04/02/1991  
Action: Leak Stopped

Global Id: T0609500018  
Action Type: RESPONSE

Map ID  
Direction  
Distance  
Elevation

MAP FINDINGS

Site

Database(s)

EDR ID Number  
EPA ID Number

**MOBIL CHEVRON FOOD MART (Continued)**

**S100179559**

Date: 07/27/1999  
Action: Other Workplan

Global Id: T0609500018  
Action Type: RESPONSE  
Date: 08/19/1994  
Action: Well Destruction Report

Global Id: T0609500018  
Action Type: RESPONSE  
Date: 08/04/2003  
Action: Other Report / Document

Global Id: T0609500018  
Action Type: RESPONSE  
Date: 10/15/1998  
Action: Other Workplan

Global Id: T0609500018  
Action Type: RESPONSE  
Date: 07/26/2000  
Action: Other Report / Document

Global Id: T0609500018  
Action Type: RESPONSE  
Date: 05/08/1995  
Action: Other Report / Document

Global Id: T0609500018  
Action Type: RESPONSE  
Date: 08/22/1996  
Action: Well Installation Report

Global Id: T0609500018  
Action Type: RESPONSE  
Date: 10/08/1996  
Action: Other Report / Document

Global Id: T0609500018  
Action Type: RESPONSE  
Date: 04/18/2002  
Action: Other Report / Document

Global Id: T0609500018  
Action Type: ENFORCEMENT  
Date: 06/07/2004  
Action: File review

Global Id: T0609500018  
Action Type: ENFORCEMENT  
Date: 02/11/2016  
Action: LOP Case Closure Summary to RB

Global Id: T0609500018  
Action Type: ENFORCEMENT  
Date: 09/12/1997  
Action: Staff Letter

Map ID  
Direction  
Distance  
Elevation

MAP FINDINGS

Site

Database(s)

EDR ID Number  
EPA ID Number

**MOBIL CHEVRON FOOD MART (Continued)**

**S100179559**

Global Id: T0609500018  
Action Type: ENFORCEMENT  
Date: 02/09/1998  
Action: Staff Letter

Global Id: T0609500018  
Action Type: ENFORCEMENT  
Date: 11/25/1998  
Action: Staff Letter

Global Id: T0609500018  
Action Type: ENFORCEMENT  
Date: 08/15/1999  
Action: Staff Letter

Global Id: T0609500018  
Action Type: ENFORCEMENT  
Date: 04/06/1992  
Action: Other Report

Global Id: T0609500018  
Action Type: ENFORCEMENT  
Date: 10/24/1996  
Action: Staff Letter

Global Id: T0609500018  
Action Type: ENFORCEMENT  
Date: 06/25/1999  
Action: Staff Letter

Global Id: T0609500018  
Action Type: ENFORCEMENT  
Date: 03/25/1986  
Action: Staff Letter

Global Id: T0609500018  
Action Type: ENFORCEMENT  
Date: 12/15/1988  
Action: Staff Letter

Global Id: T0609500018  
Action Type: ENFORCEMENT  
Date: 03/25/1993  
Action: Staff Letter

Global Id: T0609500018  
Action Type: ENFORCEMENT  
Date: 08/28/1997  
Action: Staff Letter

Global Id: T0609500018  
Action Type: ENFORCEMENT  
Date: 05/30/1991  
Action: Staff Letter

Global Id: T0609500018  
Action Type: ENFORCEMENT



Map ID  
Direction  
Distance  
Elevation

MAP FINDINGS

Site

Database(s)

EDR ID Number  
EPA ID Number

**MOBIL CHEVRON FOOD MART (Continued)**

**S100179559**

Date: 12/01/1998  
Action: Staff Letter

Global Id: T0609500018  
Action Type: ENFORCEMENT  
Date: 03/26/2018  
Action: Email Correspondence

Global Id: T0609500018  
Action Type: ENFORCEMENT  
Date: 12/23/1997  
Action: Staff Letter

Global Id: T0609500018  
Action Type: ENFORCEMENT  
Date: 01/27/1998  
Action: Staff Letter

Global Id: T0609500018  
Action Type: ENFORCEMENT  
Date: 09/11/1998  
Action: Staff Letter

Global Id: T0609500018  
Action Type: ENFORCEMENT  
Date: 06/29/1992  
Action: Staff Letter

Global Id: T0609500018  
Action Type: ENFORCEMENT  
Date: 04/10/1992  
Action: Staff Letter

Global Id: T0609500018  
Action Type: RESPONSE  
Date: 06/17/2008  
Action: Correspondence

Global Id: T0609500018  
Action Type: RESPONSE  
Date: 12/08/1996  
Action: Well Destruction Workplan

Global Id: T0609500018  
Action Type: RESPONSE  
Date: 07/27/1999  
Action: Well Destruction Workplan

Global Id: T0609500018  
Action Type: ENFORCEMENT  
Date: 09/27/2004  
Action: File review

Global Id: T0609500018  
Action Type: ENFORCEMENT  
Date: 06/11/2014  
Action: File review

Map ID  
Direction  
Distance  
Elevation

MAP FINDINGS

Site

Database(s)

EDR ID Number  
EPA ID Number

**MOBIL CHEVRON FOOD MART (Continued)**

**S100179559**

Global Id: T0609500018  
Action Type: ENFORCEMENT  
Date: 05/15/2018  
Action: Closure Summary

Global Id: T0609500018  
Action Type: ENFORCEMENT  
Date: 08/04/1999  
Action: Staff Letter

Global Id: T0609500018  
Action Type: ENFORCEMENT  
Date: 03/28/1995  
Action: Staff Letter

Global Id: T0609500018  
Action Type: ENFORCEMENT  
Date: 09/11/1998  
Action: Staff Letter

Global Id: T0609500018  
Action Type: ENFORCEMENT  
Date: 10/27/1998  
Action: Staff Letter

Global Id: T0609500018  
Action Type: ENFORCEMENT  
Date: 08/04/1999  
Action: Staff Letter

Global Id: T0609500018  
Action Type: ENFORCEMENT  
Date: 05/23/1995  
Action: Staff Letter

Global Id: T0609500018  
Action Type: ENFORCEMENT  
Date: 08/16/1996  
Action: Staff Letter

Global Id: T0609500018  
Action Type: ENFORCEMENT  
Date: 12/21/1999  
Action: Staff Letter

Global Id: T0609500018  
Action Type: ENFORCEMENT  
Date: 01/21/2000  
Action: Staff Letter

Global Id: T0609500018  
Action Type: ENFORCEMENT  
Date: 01/27/1987  
Action: Staff Letter

Global Id: T0609500018  
Action Type: ENFORCEMENT

Map ID  
Direction  
Distance  
Elevation

MAP FINDINGS

Site

Database(s)

EDR ID Number  
EPA ID Number

**MOBIL CHEVRON FOOD MART (Continued)**

**S100179559**

Date: 10/12/1989  
Action: Staff Letter

Global Id: T0609500018  
Action Type: ENFORCEMENT  
Date: 04/19/1990  
Action: Other Report

Global Id: T0609500018  
Action Type: ENFORCEMENT  
Date: 12/21/1992  
Action: Staff Letter

Global Id: T0609500018  
Action Type: ENFORCEMENT  
Date: 02/09/1993  
Action: Staff Letter

Global Id: T0609500018  
Action Type: ENFORCEMENT  
Date: 02/20/1996  
Action: Staff Letter

Global Id: T0609500018  
Action Type: Other  
Date: 04/02/1991  
Action: Leak Discovery

Global Id: T0609500018  
Action Type: ENFORCEMENT  
Date: 05/05/2003  
Action: File review

Global Id: T0609500018  
Action Type: ENFORCEMENT  
Date: 10/25/2011  
Action: Staff Letter

Global Id: T0609500018  
Action Type: Other  
Date: 04/02/1991  
Action: Leak Reported

Global Id: T0609500018  
Action Type: RESPONSE  
Date: 08/12/2014  
Action: Other Workplan - Regulator Responded

Global Id: T0609500018  
Action Type: REMEDIATION  
Date: 02/03/1998  
Action: Soil Vapor Extraction (SVE)

Global Id: T0609500018  
Action Type: REMEDIATION  
Date: 11/15/2001  
Action: Pump & Treat (P&T) Groundwater

Map ID  
Direction  
Distance  
Elevation

MAP FINDINGS

Site

Database(s)

EDR ID Number  
EPA ID Number

**MOBIL CHEVRON FOOD MART (Continued)**

**S100179559**

LUST:

Global Id: T0609500018  
Status: Open - Case Begin Date  
Status Date: 11/30/1989

Global Id: T0609500018  
Status: Open - Remediation  
Status Date: 08/15/2001

Global Id: T0609500018  
Status: Open - Inactive  
Status Date: 06/01/2009

Global Id: T0609500018  
Status: Open - Site Assessment  
Status Date: 08/11/2010

Global Id: T0609500018  
Status: Open - Site Assessment  
Status Date: 06/11/2014

Global Id: T0609500018  
Status: Open - Eligible for Closure  
Status Date: 04/11/2016

Global Id: T0609500018  
Status: Completed - Case Closed  
Status Date: 05/15/2018

LUST REG 2:

Region: 2  
Facility Id: 48-0018  
Facility Status: Remedial action (cleanup) Underway  
Case Number: 30098  
How Discovered: Tank Closure  
Leak Cause: Structure Failure  
Leak Source: Tank  
Date Leak Confirmed: Not reported  
Oversight Program: LUST  
Prelim. Site Assessment Workplan Submitted: Not reported  
Preliminary Site Assessment Began: 11/30/1989  
Pollution Characterization Began: 10/23/1992  
Pollution Remediation Plan Submitted: Not reported  
Date Remediation Action Underway: 8/15/2001  
Date Post Remedial Action Monitoring Began: Not reported

CORTESE:

Name: MOBIL CHEVRON FOOD MART  
Address: 1247 TEXAS ST W  
City,State,Zip: FAIRFIELD, CA 94533  
Region: CORTESE  
Envirostor Id: Not reported  
Global ID: T0609500018  
Site/Facility Type: LUST CLEANUP SITE  
Cleanup Status: COMPLETED - CASE CLOSED

Map ID  
Direction  
Distance  
Elevation

MAP FINDINGS

Site

Database(s)

EDR ID Number  
EPA ID Number

**MOBIL CHEVRON FOOD MART (Continued)**

**S100179559**

Status Date: Not reported  
Site Code: Not reported  
Latitude: Not reported  
Longitude: Not reported  
Owner: Not reported  
Enf Type: Not reported  
Swat R: Not reported  
Flag: active  
Order No: Not reported  
Waste Discharge System No: Not reported  
Effective Date: Not reported  
Region 2: Not reported  
WID Id: Not reported  
Solid Waste Id No: Not reported  
Waste Management Uit Name: Not reported  
File Name: Active Open

**HIST CORTESE:**

edr\_fname: MOBIL CHEVRON FOOD MART  
edr\_fadd1: 1247 TEXAS  
City,State,Zip: FAIRFIELD, CA 94533  
Region: CORTESE  
Facility County Code: 48  
Reg By: LTNKA  
Reg Id: 48-0018

**NOTIFY 65:**

Name: DOWNTOWN BP (TEXAS MOBIL)  
Address: 1247 TEXAS  
City,State,Zip: FAIRFIELD, CA 92504  
Date Reported: Not reported  
Staff Initials: Not reported  
Board File Number: Not reported  
Facility Type: Not reported  
Discharge Date: Not reported  
Issue Date: Not reported  
Incident Description: Not reported  
Global ID: Not reported  
Status: Not reported

**CERS:**

Name: MOBIL CHEVRON FOOD MART  
Address: 1247 TEXAS ST W  
City,State,Zip: FAIRFIELD, CA 94533  
Site ID: 188773  
CERS ID: T0609500018  
CERS Description: Leaking Underground Storage Tank Cleanup Site

Map ID  
Direction  
Distance  
Elevation

MAP FINDINGS

Site

Database(s) EDR ID Number  
EPA ID Number

152  
West  
1/2-1  
0.851 mi.  
4493 ft.

CITY OF FAIRFIELD  
420 GREGORY STREET  
FAIRFIELD, CA 94533

EMI S100178965  
Notify 65 N/A  
CERS

Relative:  
Higher  
Actual:  
18 ft.

EMI:  
Name: CITY OF FAIRFIELD  
Address: 420 GREGORY STREET  
City,State,Zip: FAIRFIELD, CA 92504  
Year: 1990  
County Code: 48  
Air Basin: SF  
Facility ID: 3719  
Air District Name: BA  
SIC Code: 9111  
Air District Name: BAY AREA AQMD  
Community Health Air Pollution Info System: Not reported  
Consolidated Emission Reporting Rule: Not reported  
Total Organic Hydrocarbon Gases Tons/Yr: 1  
Reactive Organic Gases Tons/Yr: 0  
Carbon Monoxide Emissions Tons/Yr: 0  
NOX - Oxides of Nitrogen Tons/Yr: 0  
SOX - Oxides of Sulphur Tons/Yr: 0  
Particulate Matter Tons/Yr: 0  
Part. Matter 10 Micrometers and Smllr Tons/Yr:0

Name: CITY OF FAIRFIELD  
Address: 420 GREGORY STREET  
City,State,Zip: FAIRFIELD, CA 92504  
Year: 1993  
County Code: 48  
Air Basin: SF  
Facility ID: 3719  
Air District Name: BA  
SIC Code: 9111  
Air District Name: BAY AREA AQMD  
Community Health Air Pollution Info System: Not reported  
Consolidated Emission Reporting Rule: Not reported  
Total Organic Hydrocarbon Gases Tons/Yr: 1  
Reactive Organic Gases Tons/Yr: 0  
Carbon Monoxide Emissions Tons/Yr: 0  
NOX - Oxides of Nitrogen Tons/Yr: 0  
SOX - Oxides of Sulphur Tons/Yr: 0  
Particulate Matter Tons/Yr: 0  
Part. Matter 10 Micrometers and Smllr Tons/Yr:0

Name: CITY OF FAIRFIELD  
Address: 420 GREGORY STREET  
City,State,Zip: FAIRFIELD, CA 94533  
Year: 2008  
County Code: 48  
Air Basin: SF  
Facility ID: 3719  
Air District Name: BA  
SIC Code: 9111  
Air District Name: BAY AREA AQMD  
Community Health Air Pollution Info System: Not reported  
Consolidated Emission Reporting Rule: Not reported

Map ID  
Direction  
Distance  
Elevation

MAP FINDINGS

Site

Database(s)

EDR ID Number  
EPA ID Number

**CITY OF FAIRFIELD (Continued)**

**S100178965**

Total Organic Hydrocarbon Gases Tons/Yr: .475  
Reactive Organic Gases Tons/Yr: .3772  
Carbon Monoxide Emissions Tons/Yr: 0  
NOX - Oxides of Nitrogen Tons/Yr: 0  
SOX - Oxides of Sulphur Tons/Yr: 0  
Particulate Matter Tons/Yr: 0  
Part. Matter 10 Micrometers and Smlr Tons/Yr:0

Name: CITY OF FAIRFIELD  
Address: 420 GREGORY STREET  
City,State,Zip: FAIRFIELD, CA 94533  
Year: 2009  
County Code: 48  
Air Basin: SF  
Facility ID: 3719  
Air District Name: BA  
SIC Code: 9111  
Air District Name: BAY AREA AQMD  
Community Health Air Pollution Info System: Not reported  
Consolidated Emission Reporting Rule: Not reported  
Total Organic Hydrocarbon Gases Tons/Yr: 0.4749999999999998  
Reactive Organic Gases Tons/Yr: 0.3771999999999998  
Carbon Monoxide Emissions Tons/Yr: 0  
NOX - Oxides of Nitrogen Tons/Yr: 0  
SOX - Oxides of Sulphur Tons/Yr: 0  
Particulate Matter Tons/Yr: 0  
Part. Matter 10 Micrometers and Smlr Tons/Yr:0

Name: CITY OF FAIRFIELD  
Address: 420 GREGORY STREET  
City,State,Zip: FAIRFIELD, CA 94533  
Year: 2010  
County Code: 48  
Air Basin: SF  
Facility ID: 3719  
Air District Name: BA  
SIC Code: 9111  
Air District Name: BAY AREA AQMD  
Community Health Air Pollution Info System: Not reported  
Consolidated Emission Reporting Rule: Not reported  
Total Organic Hydrocarbon Gases Tons/Yr: 0.4749999999999998  
Reactive Organic Gases Tons/Yr: 0.3771999999999998  
Carbon Monoxide Emissions Tons/Yr: 0  
NOX - Oxides of Nitrogen Tons/Yr: 0  
SOX - Oxides of Sulphur Tons/Yr: 0  
Particulate Matter Tons/Yr: 0  
Part. Matter 10 Micrometers and Smlr Tons/Yr:0

Name: CITY OF FAIRFIELD  
Address: 420 GREGORY STREET  
City,State,Zip: FAIRFIELD, CA 94533  
Year: 2011  
County Code: 48  
Air Basin: SF  
Facility ID: 3719  
Air District Name: BA  
SIC Code: 9111

Map ID  
Direction  
Distance  
Elevation

MAP FINDINGS

Site

Database(s)

EDR ID Number  
EPA ID Number

**CITY OF FAIRFIELD (Continued)**

**S100178965**

Air District Name: BAY AREA AQMD  
Community Health Air Pollution Info System: Not reported  
Consolidated Emission Reporting Rule: Not reported  
Total Organic Hydrocarbon Gases Tons/Yr: 0.475  
Reactive Organic Gases Tons/Yr: 0.3772  
Carbon Monoxide Emissions Tons/Yr: 0  
NOX - Oxides of Nitrogen Tons/Yr: 0  
SOX - Oxides of Sulphur Tons/Yr: 0  
Particulate Matter Tons/Yr: 0  
Part. Matter 10 Micrometers and Smlr Tons/Yr:0

Name: CITY OF FAIRFIELD  
Address: 420 GREGORY STREET  
City,State,Zip: FAIRFIELD, CA 94533  
Year: 2012  
County Code: 48  
Air Basin: SF  
Facility ID: 3719  
Air District Name: BA  
SIC Code: 9111  
Air District Name: BAY AREA AQMD  
Community Health Air Pollution Info System: Not reported  
Consolidated Emission Reporting Rule: Not reported  
Total Organic Hydrocarbon Gases Tons/Yr: 0.476  
Reactive Organic Gases Tons/Yr: 0.3780367  
Carbon Monoxide Emissions Tons/Yr: 0.003  
NOX - Oxides of Nitrogen Tons/Yr: 0.01  
SOX - Oxides of Sulphur Tons/Yr: 0  
Particulate Matter Tons/Yr: 0.0010245901639  
Part. Matter 10 Micrometers and Smlr Tons/Yr:0.001

Name: CITY OF FAIRFIELD  
Address: 420 GREGORY STREET  
City,State,Zip: FAIRFIELD, CA 94533  
Year: 2013  
County Code: 48  
Air Basin: SF  
Facility ID: 3719  
Air District Name: BA  
SIC Code: 9111  
Air District Name: BAY AREA AQMD  
Community Health Air Pollution Info System: Not reported  
Consolidated Emission Reporting Rule: Not reported  
Total Organic Hydrocarbon Gases Tons/Yr: 0.476  
Reactive Organic Gases Tons/Yr: 0.3780367  
Carbon Monoxide Emissions Tons/Yr: 0.003  
NOX - Oxides of Nitrogen Tons/Yr: 0.01  
SOX - Oxides of Sulphur Tons/Yr: 0  
Particulate Matter Tons/Yr: 0.002  
Part. Matter 10 Micrometers and Smlr Tons/Yr:0.001

Name: CITY OF FAIRFIELD  
Address: 420 GREGORY STREET  
City,State,Zip: FAIRFIELD, CA 94533  
Year: 2014  
County Code: 48  
Air Basin: SF



Map ID  
Direction  
Distance  
Elevation

MAP FINDINGS

Site

Database(s)

EDR ID Number  
EPA ID Number

**CITY OF FAIRFIELD (Continued)**

**S100178965**

Facility ID: 3719  
Air District Name: BA  
SIC Code: 9111  
Air District Name: BAY AREA AQMD  
Community Health Air Pollution Info System: Not reported  
Consolidated Emission Reporting Rule: Not reported  
Total Organic Hydrocarbon Gases Tons/Yr: 0.474942958  
Reactive Organic Gases Tons/Yr: 0  
Carbon Monoxide Emissions Tons/Yr: 0.00161415  
NOX - Oxides of Nitrogen Tons/Yr: 0.004748748  
SOX - Oxides of Sulphur Tons/Yr: 3.442e-006  
Particulate Matter Tons/Yr: 0.000106035  
Part. Matter 10 Micrometers and Smlr Tons/Yr:0.000101795

Name: CITY OF FAIRFIELD  
Address: 420 GREGORY STREET  
City,State,Zip: FAIRFIELD, CA 94533  
Year: 2015  
County Code: 48  
Air Basin: SF  
Facility ID: 3719  
Air District Name: BA  
SIC Code: 9111  
Air District Name: BAY AREA AQMD  
Community Health Air Pollution Info System: Not reported  
Consolidated Emission Reporting Rule: Not reported  
Total Organic Hydrocarbon Gases Tons/Yr: 0.474943024  
Reactive Organic Gases Tons/Yr: 0.474928907  
Carbon Monoxide Emissions Tons/Yr: 0.00161415  
NOX - Oxides of Nitrogen Tons/Yr: 0.004748748  
SOX - Oxides of Sulphur Tons/Yr: 3.442e-006  
Particulate Matter Tons/Yr: 0.000106035  
Part. Matter 10 Micrometers and Smlr Tons/Yr:0.000101795

Name: CITY OF FAIRFIELD  
Address: 420 GREGORY STREET  
City,State,Zip: FAIRFIELD, CA 94533  
Year: 2016  
County Code: 48  
Air Basin: SF  
Facility ID: 3719  
Air District Name: BA  
SIC Code: 9111  
Air District Name: BAY AREA AQMD  
Community Health Air Pollution Info System: Not reported  
Consolidated Emission Reporting Rule: Not reported  
Total Organic Hydrocarbon Gases Tons/Yr: 0.474942958  
Reactive Organic Gases Tons/Yr: 0.37730482953  
Carbon Monoxide Emissions Tons/Yr: 0.00161415  
NOX - Oxides of Nitrogen Tons/Yr: 0.004748748  
SOX - Oxides of Sulphur Tons/Yr: 3.442e-006  
Particulate Matter Tons/Yr: 0.000106035  
Part. Matter 10 Micrometers and Smlr Tons/Yr:0.000101795

Name: CITY OF FAIRFIELD  
Address: 420 GREGORY STREET  
City,State,Zip: FAIRFIELD, CA 94533

Map ID  
Direction  
Distance  
Elevation

MAP FINDINGS

Site

Database(s)

EDR ID Number  
EPA ID Number

**CITY OF FAIRFIELD (Continued)**

**S100178965**

Year: 2017  
County Code: 48  
Air Basin: SF  
Facility ID: 3719  
Air District Name: BA  
SIC Code: 9111  
Air District Name: BAY AREA AQMD  
Community Health Air Pollution Info System: Not reported  
Consolidated Emission Reporting Rule: Not reported  
Total Organic Hydrocarbon Gases Tons/Yr: 0.474942958  
Reactive Organic Gases Tons/Yr: 0.37730482953  
Carbon Monoxide Emissions Tons/Yr: 0.00161415  
NOX - Oxides of Nitrogen Tons/Yr: 0.004748748  
SOX - Oxides of Sulphur Tons/Yr: 3.442e-006  
Particulate Matter Tons/Yr: 0.000106035  
Part. Matter 10 Micrometers and Smlr Tons/Yr:0.000101795

Name: CITY OF FAIRFIELD  
Address: 420 GREGORY STREET  
City,State,Zip: FAIRFIELD, CA 94533  
Year: 2018  
County Code: 48  
Air Basin: SF  
Facility ID: 3719  
Air District Name: BA  
SIC Code: 9111  
Air District Name: BAY AREA AQMD  
Community Health Air Pollution Info System: Not reported  
Consolidated Emission Reporting Rule: Not reported  
Total Organic Hydrocarbon Gases Tons/Yr: 0.000703877  
Reactive Organic Gases Tons/Yr: 0.0006183559445  
Carbon Monoxide Emissions Tons/Yr: 0.00212556  
NOX - Oxides of Nitrogen Tons/Yr: 0.006300334  
SOX - Oxides of Sulphur Tons/Yr: 4.532e-006  
Particulate Matter Tons/Yr: 0.000139631  
Part. Matter 10 Micrometers and Smlr Tons/Yr:0.000134046

Name: CITY OF FAIRFIELD  
Address: 420 GREGORY STREET  
City,State,Zip: FAIRFIELD, CA 94533  
Year: 2019  
County Code: 48  
Air Basin: SF  
Facility ID: 3719  
Air District Name: BA  
SIC Code: 9111  
Air District Name: BAY AREA AQMD  
Community Health Air Pollution Info System: Not reported  
Consolidated Emission Reporting Rule: Not reported  
Total Organic Hydrocarbon Gases Tons/Yr: 0.000703877  
Reactive Organic Gases Tons/Yr: 0.0006183559445  
Carbon Monoxide Emissions Tons/Yr: 0.00212556  
NOX - Oxides of Nitrogen Tons/Yr: 0.006300334  
SOX - Oxides of Sulphur Tons/Yr: 4.532e-006  
Particulate Matter Tons/Yr: 0.000139631  
Part. Matter 10 Micrometers and Smlr Tons/Yr:0.000134046

Map ID  
Direction  
Distance  
Elevation

MAP FINDINGS

Site

Database(s)

EDR ID Number  
EPA ID Number

CITY OF FAIRFIELD (Continued)

S100178965

NOTIFY 65:

Name: FAIRFIELD CORPORATION YARD  
Address: 420 GREGORY STREET  
City,State,Zip: FAIRFIELD, CA 92504  
Date Reported: Not reported  
Staff Initials: Not reported  
Board File Number: Not reported  
Facility Type: Not reported  
Discharge Date: Not reported  
Issue Date: Not reported  
Incident Description: Not reported  
Global ID: Not reported  
Status: Not reported

CERS:

Name: CITY OF FAIRFIELD  
Address: 420 GREGORY STREET  
City,State,Zip: FAIRFIELD, CA 94533  
Site ID: 460051  
CERS ID: 110041407411  
CERS Description: US EPA Air Emission Inventory System (EIS)

Affiliation:

Affiliation Type Desc: Facility Owner  
Entity Name: CITY OF FAIRFIELD  
Entity Title: OWNER  
Affiliation Address: 420 GREGORY STREET  
Affiliation City: FAIRFIELD  
Affiliation State: CA  
Affiliation Country: Not reported  
Affiliation Zip: Not reported  
Affiliation Phone: ,

Affiliation Type Desc: Environmental Contact  
Entity Name: SHAWN CHRISTIANSON  
Entity Title: ENVIRONMENTAL CONTACT  
Affiliation Address: 420 GREGORY STREET  
Affiliation City: FAIRFIELD  
Affiliation State: CA  
Affiliation Country: Not reported  
Affiliation Zip: Not reported  
Affiliation Phone: ,

Affiliation Type Desc: Property Owner  
Entity Name: City of Fairfield  
Entity Title: Not reported  
Affiliation Address: 420 GREGORY STREET  
Affiliation City: FAIRFIELD  
Affiliation State: Not reported  
Affiliation Country: Not reported  
Affiliation Zip: Not reported  
Affiliation Phone: ,

Affiliation Type Desc: Environmental Contact  
Entity Name: DAVID RENSCHLER  
Entity Title: VEHICLE MAINTENANCE MANAGER  
Affiliation Address: 420 GREGORY STREET

Map ID  
Direction  
Distance  
Elevation

MAP FINDINGS

Site

Database(s)

EDR ID Number  
EPA ID Number

**CITY OF FAIRFIELD (Continued)**

**S100178965**

Affiliation City: FAIRFIELD  
Affiliation State: CA  
Affiliation Country: Not reported  
Affiliation Zip: Not reported  
Affiliation Phone: ,

Affiliation Type Desc: Operator  
Entity Name: SHAWN CHRISTIANSON  
Entity Title: OPERATOR  
Affiliation Address: 420 GREGORY STREET  
Affiliation City: FAIRFIELD  
Affiliation State: CA  
Affiliation Country: Not reported  
Affiliation Zip: Not reported  
Affiliation Phone: ,

Affiliation Type Desc: UST PO Name  
Entity Name: City of Fairfield  
Entity Title: Not reported  
Affiliation Address: 420 GREGORY STREET  
Affiliation City: FAIRFIELD  
Affiliation State: Not reported  
Affiliation Country: Not reported  
Affiliation Zip: Not reported  
Affiliation Phone: ,

Count: 3 records.

ORPHAN SUMMARY

City	EDR ID	Site Name	Site Address	Zip	Database(s)
FAIRFIELD	S101482540	INTERSTATE 80 AND SUISUN VALLEY RO	INTERSTATE 80 & SUISUN VALLEY	94533	ENVIROSTOR
FAIRFIELD	S126984478	HARBOR TUG & BARGE COMPANY	WHEELER ISLAND ADJACENT TO HON	94533	SWF/LF
SUISUN CITY	U003641745	ROBBINS RANCH	4285 SUISUN VALLEY RD	94585	LUST, UST

# GOVERNMENT RECORDS SEARCHED / DATA CURRENCY TRACKING

To maintain currency of the following federal and state databases, EDR contacts the appropriate governmental agency on a monthly or quarterly basis, as required.

**Number of Days to Update:** Provides confirmation that EDR is reporting records that have been updated within 90 days from the date the government agency made the information available to the public.

## STANDARD ENVIRONMENTAL RECORDS

### *Lists of Federal NPL (Superfund) sites*

#### NPL: National Priority List

National Priorities List (Superfund). The NPL is a subset of CERCLIS and identifies over 1,200 sites for priority cleanup under the Superfund Program. NPL sites may encompass relatively large areas. As such, EDR provides polygon coverage for over 1,000 NPL site boundaries produced by EPA's Environmental Photographic Interpretation Center (EPIC) and regional EPA offices.

Date of Government Version: 10/20/2021	Source: EPA
Date Data Arrived at EDR: 11/05/2021	Telephone: N/A
Date Made Active in Reports: 11/29/2021	Last EDR Contact: 02/03/2022
Number of Days to Update: 24	Next Scheduled EDR Contact: 04/11/2022
	Data Release Frequency: Quarterly

#### NPL Site Boundaries

##### Sources:

EPA's Environmental Photographic Interpretation Center (EPIC)  
Telephone: 202-564-7333

EPA Region 1  
Telephone 617-918-1143

EPA Region 6  
Telephone: 214-655-6659

EPA Region 3  
Telephone 215-814-5418

EPA Region 7  
Telephone: 913-551-7247

EPA Region 4  
Telephone 404-562-8033

EPA Region 8  
Telephone: 303-312-6774

EPA Region 5  
Telephone 312-886-6686

EPA Region 9  
Telephone: 415-947-4246

EPA Region 10  
Telephone 206-553-8665

#### Proposed NPL: Proposed National Priority List Sites

A site that has been proposed for listing on the National Priorities List through the issuance of a proposed rule in the Federal Register. EPA then accepts public comments on the site, responds to the comments, and places on the NPL those sites that continue to meet the requirements for listing.

Date of Government Version: 10/20/2021	Source: EPA
Date Data Arrived at EDR: 11/05/2021	Telephone: N/A
Date Made Active in Reports: 11/29/2021	Last EDR Contact: 02/03/2022
Number of Days to Update: 24	Next Scheduled EDR Contact: 04/11/2022
	Data Release Frequency: Quarterly

#### NPL LIENS: Federal Superfund Liens

Federal Superfund Liens. Under the authority granted the USEPA by CERCLA of 1980, the USEPA has the authority to file liens against real property in order to recover remedial action expenditures or when the property owner received notification of potential liability. USEPA compiles a listing of filed notices of Superfund Liens.

# GOVERNMENT RECORDS SEARCHED / DATA CURRENCY TRACKING

Date of Government Version: 10/15/1991  
Date Data Arrived at EDR: 02/02/1994  
Date Made Active in Reports: 03/30/1994  
Number of Days to Update: 56

Source: EPA  
Telephone: 202-564-4267  
Last EDR Contact: 08/15/2011  
Next Scheduled EDR Contact: 11/28/2011  
Data Release Frequency: No Update Planned

## ***Lists of Federal Delisted NPL sites***

Delisted NPL: National Priority List Deletions

The National Oil and Hazardous Substances Pollution Contingency Plan (NCP) establishes the criteria that the EPA uses to delete sites from the NPL. In accordance with 40 CFR 300.425.(e), sites may be deleted from the NPL where no further response is appropriate.

Date of Government Version: 10/20/2021  
Date Data Arrived at EDR: 11/05/2021  
Date Made Active in Reports: 11/29/2021  
Number of Days to Update: 24

Source: EPA  
Telephone: N/A  
Last EDR Contact: 02/03/2022  
Next Scheduled EDR Contact: 04/11/2022  
Data Release Frequency: Quarterly

## ***Lists of Federal sites subject to CERCLA removals and CERCLA orders***

FEDERAL FACILITY: Federal Facility Site Information listing

A listing of National Priority List (NPL) and Base Realignment and Closure (BRAC) sites found in the Comprehensive Environmental Response, Compensation and Liability Information System (CERCLIS) Database where EPA Federal Facilities Restoration and Reuse Office is involved in cleanup activities.

Date of Government Version: 05/25/2021  
Date Data Arrived at EDR: 06/24/2021  
Date Made Active in Reports: 09/20/2021  
Number of Days to Update: 88

Source: Environmental Protection Agency  
Telephone: 703-603-8704  
Last EDR Contact: 12/29/2021  
Next Scheduled EDR Contact: 04/11/2022  
Data Release Frequency: Varies

SEMS: Superfund Enterprise Management System

SEMS (Superfund Enterprise Management System) tracks hazardous waste sites, potentially hazardous waste sites, and remedial activities performed in support of EPA's Superfund Program across the United States. The list was formerly known as CERCLIS, renamed to SEMS by the EPA in 2015. The list contains data on potentially hazardous waste sites that have been reported to the USEPA by states, municipalities, private companies and private persons, pursuant to Section 103 of the Comprehensive Environmental Response, Compensation, and Liability Act (CERCLA). This dataset also contains sites which are either proposed to or on the National Priorities List (NPL) and the sites which are in the screening and assessment phase for possible inclusion on the NPL.

Date of Government Version: 10/20/2021  
Date Data Arrived at EDR: 11/05/2021  
Date Made Active in Reports: 11/29/2021  
Number of Days to Update: 24

Source: EPA  
Telephone: 800-424-9346  
Last EDR Contact: 02/03/2022  
Next Scheduled EDR Contact: 04/25/2022  
Data Release Frequency: Quarterly

## ***Lists of Federal CERCLA sites with NFRAP***

SEMS-ARCHIVE: Superfund Enterprise Management System Archive

# GOVERNMENT RECORDS SEARCHED / DATA CURRENCY TRACKING

SEMS-ARCHIVE (Superfund Enterprise Management System Archive) tracks sites that have no further interest under the Federal Superfund Program based on available information. The list was formerly known as the CERCLIS-NFRAP, renamed to SEMS ARCHIVE by the EPA in 2015. EPA may perform a minimal level of assessment work at a site while it is archived if site conditions change and/or new information becomes available. Archived sites have been removed and archived from the inventory of SEMS sites. Archived status indicates that, to the best of EPA's knowledge, assessment at a site has been completed and that EPA has determined no further steps will be taken to list the site on the National Priorities List (NPL), unless information indicates this decision was not appropriate or other considerations require a recommendation for listing at a later time. The decision does not necessarily mean that there is no hazard associated with a given site; it only means that, based upon available information, the location is not judged to be potential NPL site.

Date of Government Version: 10/20/2021	Source: EPA
Date Data Arrived at EDR: 11/05/2021	Telephone: 800-424-9346
Date Made Active in Reports: 11/29/2021	Last EDR Contact: 02/03/2022
Number of Days to Update: 24	Next Scheduled EDR Contact: 04/25/2022
	Data Release Frequency: Quarterly

## ***Lists of Federal RCRA facilities undergoing Corrective Action***

CORRACTS: Corrective Action Report

CORRACTS identifies hazardous waste handlers with RCRA corrective action activity.

Date of Government Version: 09/13/2021	Source: EPA
Date Data Arrived at EDR: 09/15/2021	Telephone: 800-424-9346
Date Made Active in Reports: 10/12/2021	Last EDR Contact: 12/17/2021
Number of Days to Update: 27	Next Scheduled EDR Contact: 04/04/2022
	Data Release Frequency: Quarterly

## ***Lists of Federal RCRA TSD facilities***

RCRA-TSDF: RCRA - Treatment, Storage and Disposal

RCRAInfo is EPA's comprehensive information system, providing access to data supporting the Resource Conservation and Recovery Act (RCRA) of 1976 and the Hazardous and Solid Waste Amendments (HSWA) of 1984. The database includes selective information on sites which generate, transport, store, treat and/or dispose of hazardous waste as defined by the Resource Conservation and Recovery Act (RCRA). Transporters are individuals or entities that move hazardous waste from the generator offsite to a facility that can recycle, treat, store, or dispose of the waste. TSDFs treat, store, or dispose of the waste.

Date of Government Version: 09/13/2021	Source: Environmental Protection Agency
Date Data Arrived at EDR: 09/15/2021	Telephone: (415) 495-8895
Date Made Active in Reports: 10/12/2021	Last EDR Contact: 12/17/2021
Number of Days to Update: 27	Next Scheduled EDR Contact: 04/04/2022
	Data Release Frequency: Quarterly

## ***Lists of Federal RCRA generators***

RCRA-LQG: RCRA - Large Quantity Generators

RCRAInfo is EPA's comprehensive information system, providing access to data supporting the Resource Conservation and Recovery Act (RCRA) of 1976 and the Hazardous and Solid Waste Amendments (HSWA) of 1984. The database includes selective information on sites which generate, transport, store, treat and/or dispose of hazardous waste as defined by the Resource Conservation and Recovery Act (RCRA). Large quantity generators (LQGs) generate over 1,000 kilograms (kg) of hazardous waste, or over 1 kg of acutely hazardous waste per month.

Date of Government Version: 09/13/2021	Source: Environmental Protection Agency
Date Data Arrived at EDR: 09/15/2021	Telephone: (415) 495-8895
Date Made Active in Reports: 10/12/2021	Last EDR Contact: 12/17/2021
Number of Days to Update: 27	Next Scheduled EDR Contact: 04/04/2022
	Data Release Frequency: Quarterly



# GOVERNMENT RECORDS SEARCHED / DATA CURRENCY TRACKING

## RCRA-SQG: RCRA - Small Quantity Generators

RCRAInfo is EPA's comprehensive information system, providing access to data supporting the Resource Conservation and Recovery Act (RCRA) of 1976 and the Hazardous and Solid Waste Amendments (HSWA) of 1984. The database includes selective information on sites which generate, transport, store, treat and/or dispose of hazardous waste as defined by the Resource Conservation and Recovery Act (RCRA). Small quantity generators (SQGs) generate between 100 kg and 1,000 kg of hazardous waste per month.

Date of Government Version: 09/13/2021	Source: Environmental Protection Agency
Date Data Arrived at EDR: 09/15/2021	Telephone: (415) 495-8895
Date Made Active in Reports: 10/12/2021	Last EDR Contact: 12/17/2021
Number of Days to Update: 27	Next Scheduled EDR Contact: 04/04/2022
	Data Release Frequency: Quarterly

## RCRA-VSQG: RCRA - Very Small Quantity Generators (Formerly Conditionally Exempt Small Quantity Generators)

RCRAInfo is EPA's comprehensive information system, providing access to data supporting the Resource Conservation and Recovery Act (RCRA) of 1976 and the Hazardous and Solid Waste Amendments (HSWA) of 1984. The database includes selective information on sites which generate, transport, store, treat and/or dispose of hazardous waste as defined by the Resource Conservation and Recovery Act (RCRA). Very small quantity generators (VSQGs) generate less than 100 kg of hazardous waste, or less than 1 kg of acutely hazardous waste per month.

Date of Government Version: 09/13/2021	Source: Environmental Protection Agency
Date Data Arrived at EDR: 09/15/2021	Telephone: (415) 495-8895
Date Made Active in Reports: 10/12/2021	Last EDR Contact: 12/17/2021
Number of Days to Update: 27	Next Scheduled EDR Contact: 04/04/2022
	Data Release Frequency: Quarterly

## ***Federal institutional controls / engineering controls registries***

### LUCIS: Land Use Control Information System

LUCIS contains records of land use control information pertaining to the former Navy Base Realignment and Closure properties.

Date of Government Version: 07/12/2021	Source: Department of the Navy
Date Data Arrived at EDR: 08/06/2021	Telephone: 843-820-7326
Date Made Active in Reports: 10/22/2021	Last EDR Contact: 11/08/2021
Number of Days to Update: 77	Next Scheduled EDR Contact: 02/21/2022
	Data Release Frequency: Varies

### US ENG CONTROLS: Engineering Controls Sites List

A listing of sites with engineering controls in place. Engineering controls include various forms of caps, building foundations, liners, and treatment methods to create pathway elimination for regulated substances to enter environmental media or effect human health.

Date of Government Version: 08/23/2021	Source: Environmental Protection Agency
Date Data Arrived at EDR: 08/23/2021	Telephone: 703-603-0695
Date Made Active in Reports: 11/12/2021	Last EDR Contact: 11/18/2021
Number of Days to Update: 81	Next Scheduled EDR Contact: 03/07/2022
	Data Release Frequency: Varies

### US INST CONTROLS: Institutional Controls Sites List

A listing of sites with institutional controls in place. Institutional controls include administrative measures, such as groundwater use restrictions, construction restrictions, property use restrictions, and post remediation care requirements intended to prevent exposure to contaminants remaining on site. Deed restrictions are generally required as part of the institutional controls.

Date of Government Version: 08/23/2021	Source: Environmental Protection Agency
Date Data Arrived at EDR: 08/23/2021	Telephone: 703-603-0695
Date Made Active in Reports: 11/12/2021	Last EDR Contact: 11/19/2021
Number of Days to Update: 81	Next Scheduled EDR Contact: 03/07/2022
	Data Release Frequency: Varies

# GOVERNMENT RECORDS SEARCHED / DATA CURRENCY TRACKING

## ***Federal ERNS list***

ERNS: Emergency Response Notification System

Emergency Response Notification System. ERNS records and stores information on reported releases of oil and hazardous substances.

Date of Government Version: 09/13/2021

Source: National Response Center, United States Coast Guard

Date Data Arrived at EDR: 09/21/2021

Telephone: 202-267-2180

Date Made Active in Reports: 12/15/2021

Last EDR Contact: 12/16/2021

Number of Days to Update: 85

Next Scheduled EDR Contact: 04/04/2022

Data Release Frequency: Quarterly

## ***Lists of state- and tribal (Superfund) equivalent sites***

RESPONSE: State Response Sites

Identifies confirmed release sites where DTSC is involved in remediation, either in a lead or oversight capacity. These confirmed release sites are generally high-priority and high potential risk.

Date of Government Version: 10/25/2021

Source: Department of Toxic Substances Control

Date Data Arrived at EDR: 10/26/2021

Telephone: 916-323-3400

Date Made Active in Reports: 01/14/2022

Last EDR Contact: 01/25/2022

Number of Days to Update: 80

Next Scheduled EDR Contact: 05/09/2022

Data Release Frequency: Quarterly

## ***Lists of state- and tribal hazardous waste facilities***

ENVIROSTOR: EnviroStor Database

The Department of Toxic Substances Control's (DTSC's) Site Mitigation and Brownfields Reuse Program's (SMBRP's) EnviroStor database identifies sites that have known contamination or sites for which there may be reasons to investigate further. The database includes the following site types: Federal Superfund sites (National Priorities List (NPL)); State Response, including Military Facilities and State Superfund; Voluntary Cleanup; and School sites. EnviroStor provides similar information to the information that was available in CalSites, and provides additional site information, including, but not limited to, identification of formerly-contaminated properties that have been released for reuse, properties where environmental deed restrictions have been recorded to prevent inappropriate land uses, and risk characterization information that is used to assess potential impacts to public health and the environment at contaminated sites.

Date of Government Version: 10/25/2021

Source: Department of Toxic Substances Control

Date Data Arrived at EDR: 10/26/2021

Telephone: 916-323-3400

Date Made Active in Reports: 01/14/2022

Last EDR Contact: 01/25/2022

Number of Days to Update: 80

Next Scheduled EDR Contact: 05/09/2022

Data Release Frequency: Quarterly

## ***Lists of state and tribal landfills and solid waste disposal facilities***

SWF/LF (SWIS): Solid Waste Information System

Active, Closed and Inactive Landfills. SWF/LF records typically contain an inventory of solid waste disposal facilities or landfills. These may be active or inactive facilities or open dumps that failed to meet RCRA Section 4004 criteria for solid waste landfills or disposal sites.

Date of Government Version: 11/08/2021

Source: Department of Resources Recycling and Recovery

Date Data Arrived at EDR: 11/09/2021

Telephone: 916-341-6320

Date Made Active in Reports: 01/28/2022

Last EDR Contact: 11/09/2021

Number of Days to Update: 80

Next Scheduled EDR Contact: 02/21/2022

Data Release Frequency: Quarterly

## ***Lists of state and tribal leaking storage tanks***

# GOVERNMENT RECORDS SEARCHED / DATA CURRENCY TRACKING

## LUST: Leaking Underground Fuel Tank Report (GEOTRACKER)

Leaking Underground Storage Tank (LUST) Sites included in GeoTracker. GeoTracker is the Water Boards data management system for sites that impact, or have the potential to impact, water quality in California, with emphasis on groundwater.

Date of Government Version: 09/07/2021	Source: State Water Resources Control Board
Date Data Arrived at EDR: 09/07/2021	Telephone: see region list
Date Made Active in Reports: 11/29/2021	Last EDR Contact: 12/07/2021
Number of Days to Update: 83	Next Scheduled EDR Contact: 03/21/2022
	Data Release Frequency: Quarterly

## LUST REG 6L: Leaking Underground Storage Tank Case Listing

For more current information, please refer to the State Water Resources Control Board's LUST database.

Date of Government Version: 09/09/2003	Source: California Regional Water Quality Control Board Lahontan Region (6)
Date Data Arrived at EDR: 09/10/2003	Telephone: 530-542-5572
Date Made Active in Reports: 10/07/2003	Last EDR Contact: 09/12/2011
Number of Days to Update: 27	Next Scheduled EDR Contact: 12/26/2011
	Data Release Frequency: No Update Planned

## LUST REG 1: Active Toxic Site Investigation

Del Norte, Humboldt, Lake, Mendocino, Modoc, Siskiyou, Sonoma, Trinity counties. For more current information, please refer to the State Water Resources Control Board's LUST database.

Date of Government Version: 02/01/2001	Source: California Regional Water Quality Control Board North Coast (1)
Date Data Arrived at EDR: 02/28/2001	Telephone: 707-570-3769
Date Made Active in Reports: 03/29/2001	Last EDR Contact: 08/01/2011
Number of Days to Update: 29	Next Scheduled EDR Contact: 11/14/2011
	Data Release Frequency: No Update Planned

## LUST REG 2: Fuel Leak List

Leaking Underground Storage Tank locations. Alameda, Contra Costa, Marin, Napa, San Francisco, San Mateo, Santa Clara, Solano, Sonoma counties.

Date of Government Version: 09/30/2004	Source: California Regional Water Quality Control Board San Francisco Bay Region (2)
Date Data Arrived at EDR: 10/20/2004	Telephone: 510-622-2433
Date Made Active in Reports: 11/19/2004	Last EDR Contact: 09/19/2011
Number of Days to Update: 30	Next Scheduled EDR Contact: 01/02/2012
	Data Release Frequency: No Update Planned

## LUST REG 8: Leaking Underground Storage Tanks

California Regional Water Quality Control Board Santa Ana Region (8). For more current information, please refer to the State Water Resources Control Board's LUST database.

Date of Government Version: 02/14/2005	Source: California Regional Water Quality Control Board Santa Ana Region (8)
Date Data Arrived at EDR: 02/15/2005	Telephone: 909-782-4496
Date Made Active in Reports: 03/28/2005	Last EDR Contact: 08/15/2011
Number of Days to Update: 41	Next Scheduled EDR Contact: 11/28/2011
	Data Release Frequency: No Update Planned

## LUST REG 7: Leaking Underground Storage Tank Case Listing

Leaking Underground Storage Tank locations. Imperial, Riverside, San Diego, Santa Barbara counties.

Date of Government Version: 02/26/2004	Source: California Regional Water Quality Control Board Colorado River Basin Region (7)
Date Data Arrived at EDR: 02/26/2004	Telephone: 760-776-8943
Date Made Active in Reports: 03/24/2004	Last EDR Contact: 08/01/2011
Number of Days to Update: 27	Next Scheduled EDR Contact: 11/14/2011
	Data Release Frequency: No Update Planned

## LUST REG 6V: Leaking Underground Storage Tank Case Listing

Leaking Underground Storage Tank locations. Inyo, Kern, Los Angeles, Mono, San Bernardino counties.

# GOVERNMENT RECORDS SEARCHED / DATA CURRENCY TRACKING

Date of Government Version: 06/07/2005  
Date Data Arrived at EDR: 06/07/2005  
Date Made Active in Reports: 06/29/2005  
Number of Days to Update: 22

Source: California Regional Water Quality Control Board Victorville Branch Office (6)  
Telephone: 760-241-7365  
Last EDR Contact: 09/12/2011  
Next Scheduled EDR Contact: 12/26/2011  
Data Release Frequency: No Update Planned

## LUST REG 5: Leaking Underground Storage Tank Database

Leaking Underground Storage Tank locations. Alameda, Alpine, Amador, Butte, Colusa, Contra Costa, Calveras, El Dorado, Fresno, Glenn, Kern, Kings, Lake, Lassen, Madera, Mariposa, Merced, Modoc, Napa, Nevada, Placer, Plumas, Sacramento, San Joaquin, Shasta, Solano, Stanislaus, Sutter, Tehama, Tulare, Tuolumne, Yolo, Yuba counties.

Date of Government Version: 07/01/2008  
Date Data Arrived at EDR: 07/22/2008  
Date Made Active in Reports: 07/31/2008  
Number of Days to Update: 9

Source: California Regional Water Quality Control Board Central Valley Region (5)  
Telephone: 916-464-4834  
Last EDR Contact: 07/01/2011  
Next Scheduled EDR Contact: 10/17/2011  
Data Release Frequency: No Update Planned

## LUST REG 4: Underground Storage Tank Leak List

Los Angeles, Ventura counties. For more current information, please refer to the State Water Resources Control Board's LUST database.

Date of Government Version: 09/07/2004  
Date Data Arrived at EDR: 09/07/2004  
Date Made Active in Reports: 10/12/2004  
Number of Days to Update: 35

Source: California Regional Water Quality Control Board Los Angeles Region (4)  
Telephone: 213-576-6710  
Last EDR Contact: 09/06/2011  
Next Scheduled EDR Contact: 12/19/2011  
Data Release Frequency: No Update Planned

## LUST REG 3: Leaking Underground Storage Tank Database

Leaking Underground Storage Tank locations. Monterey, San Benito, San Luis Obispo, Santa Barbara, Santa Cruz counties.

Date of Government Version: 05/19/2003  
Date Data Arrived at EDR: 05/19/2003  
Date Made Active in Reports: 06/02/2003  
Number of Days to Update: 14

Source: California Regional Water Quality Control Board Central Coast Region (3)  
Telephone: 805-542-4786  
Last EDR Contact: 07/18/2011  
Next Scheduled EDR Contact: 10/31/2011  
Data Release Frequency: No Update Planned

## LUST REG 9: Leaking Underground Storage Tank Report

Orange, Riverside, San Diego counties. For more current information, please refer to the State Water Resources Control Board's LUST database.

Date of Government Version: 03/01/2001  
Date Data Arrived at EDR: 04/23/2001  
Date Made Active in Reports: 05/21/2001  
Number of Days to Update: 28

Source: California Regional Water Quality Control Board San Diego Region (9)  
Telephone: 858-637-5595  
Last EDR Contact: 09/26/2011  
Next Scheduled EDR Contact: 01/09/2012  
Data Release Frequency: No Update Planned

## INDIAN LUST R5: Leaking Underground Storage Tanks on Indian Land

Leaking underground storage tanks located on Indian Land in Michigan, Minnesota and Wisconsin.

Date of Government Version: 04/06/2021  
Date Data Arrived at EDR: 06/11/2021  
Date Made Active in Reports: 09/07/2021  
Number of Days to Update: 88

Source: EPA, Region 5  
Telephone: 312-886-7439  
Last EDR Contact: 01/18/2022  
Next Scheduled EDR Contact: 05/02/2022  
Data Release Frequency: Varies

## INDIAN LUST R8: Leaking Underground Storage Tanks on Indian Land

LUSTs on Indian land in Colorado, Montana, North Dakota, South Dakota, Utah and Wyoming.

Date of Government Version: 05/27/2021  
Date Data Arrived at EDR: 06/11/2021  
Date Made Active in Reports: 09/07/2021  
Number of Days to Update: 88

Source: EPA Region 8  
Telephone: 303-312-6271  
Last EDR Contact: 01/18/2022  
Next Scheduled EDR Contact: 05/02/2022  
Data Release Frequency: Varies

# GOVERNMENT RECORDS SEARCHED / DATA CURRENCY TRACKING

INDIAN LUST R6: Leaking Underground Storage Tanks on Indian Land  
LUSTs on Indian land in New Mexico and Oklahoma.

Date of Government Version: 05/17/2021	Source: EPA Region 6
Date Data Arrived at EDR: 06/11/2021	Telephone: 214-665-6597
Date Made Active in Reports: 09/07/2021	Last EDR Contact: 01/18/2022
Number of Days to Update: 88	Next Scheduled EDR Contact: 05/02/2022
	Data Release Frequency: Varies

INDIAN LUST R1: Leaking Underground Storage Tanks on Indian Land  
A listing of leaking underground storage tank locations on Indian Land.

Date of Government Version: 04/28/2021	Source: EPA Region 1
Date Data Arrived at EDR: 06/11/2021	Telephone: 617-918-1313
Date Made Active in Reports: 09/07/2021	Last EDR Contact: 01/18/2022
Number of Days to Update: 88	Next Scheduled EDR Contact: 05/02/2022
	Data Release Frequency: Varies

INDIAN LUST R4: Leaking Underground Storage Tanks on Indian Land  
LUSTs on Indian land in Florida, Mississippi and North Carolina.

Date of Government Version: 05/28/2021	Source: EPA Region 4
Date Data Arrived at EDR: 06/22/2021	Telephone: 404-562-8677
Date Made Active in Reports: 09/20/2021	Last EDR Contact: 01/18/2022
Number of Days to Update: 90	Next Scheduled EDR Contact: 05/02/2022
	Data Release Frequency: Varies

INDIAN LUST R10: Leaking Underground Storage Tanks on Indian Land  
LUSTs on Indian land in Alaska, Idaho, Oregon and Washington.

Date of Government Version: 04/27/2021	Source: EPA Region 10
Date Data Arrived at EDR: 06/11/2021	Telephone: 206-553-2857
Date Made Active in Reports: 09/07/2021	Last EDR Contact: 01/18/2022
Number of Days to Update: 88	Next Scheduled EDR Contact: 05/02/2022
	Data Release Frequency: Varies

INDIAN LUST R9: Leaking Underground Storage Tanks on Indian Land  
LUSTs on Indian land in Arizona, California, New Mexico and Nevada

Date of Government Version: 05/27/2021	Source: Environmental Protection Agency
Date Data Arrived at EDR: 06/11/2021	Telephone: 415-972-3372
Date Made Active in Reports: 09/07/2021	Last EDR Contact: 01/18/2022
Number of Days to Update: 88	Next Scheduled EDR Contact: 05/02/2022
	Data Release Frequency: Varies

INDIAN LUST R7: Leaking Underground Storage Tanks on Indian Land  
LUSTs on Indian land in Iowa, Kansas, and Nebraska

Date of Government Version: 06/01/2021	Source: EPA Region 7
Date Data Arrived at EDR: 06/11/2021	Telephone: 913-551-7003
Date Made Active in Reports: 09/07/2021	Last EDR Contact: 01/18/2022
Number of Days to Update: 88	Next Scheduled EDR Contact: 05/02/2022
	Data Release Frequency: Varies

CPS-SLIC: Statewide SLIC Cases (GEOTRACKER)

Cleanup Program Sites (CPS; also known as Site Cleanups [SC] and formerly known as Spills, Leaks, Investigations, and Cleanups [SLIC] sites) included in GeoTracker. GeoTracker is the Water Boards data management system for sites that impact, or have the potential to impact, water quality in California, with emphasis on groundwater.

Date of Government Version: 09/07/2021	Source: State Water Resources Control Board
Date Data Arrived at EDR: 09/07/2021	Telephone: 866-480-1028
Date Made Active in Reports: 11/29/2021	Last EDR Contact: 12/07/2021
Number of Days to Update: 83	Next Scheduled EDR Contact: 03/21/2022
	Data Release Frequency: Varies

# GOVERNMENT RECORDS SEARCHED / DATA CURRENCY TRACKING

## SLIC REG 1: Active Toxic Site Investigations

The SLIC (Spills, Leaks, Investigations and Cleanup) program is designed to protect and restore water quality from spills, leaks, and similar discharges.

Date of Government Version: 04/03/2003  
Date Data Arrived at EDR: 04/07/2003  
Date Made Active in Reports: 04/25/2003  
Number of Days to Update: 18

Source: California Regional Water Quality Control Board, North Coast Region (1)  
Telephone: 707-576-2220  
Last EDR Contact: 08/01/2011  
Next Scheduled EDR Contact: 11/14/2011  
Data Release Frequency: No Update Planned

## SLIC REG 2: Spills, Leaks, Investigation & Cleanup Cost Recovery Listing

The SLIC (Spills, Leaks, Investigations and Cleanup) program is designed to protect and restore water quality from spills, leaks, and similar discharges.

Date of Government Version: 09/30/2004  
Date Data Arrived at EDR: 10/20/2004  
Date Made Active in Reports: 11/19/2004  
Number of Days to Update: 30

Source: Regional Water Quality Control Board San Francisco Bay Region (2)  
Telephone: 510-286-0457  
Last EDR Contact: 09/19/2011  
Next Scheduled EDR Contact: 01/02/2012  
Data Release Frequency: No Update Planned

## SLIC REG 3: Spills, Leaks, Investigation & Cleanup Cost Recovery Listing

The SLIC (Spills, Leaks, Investigations and Cleanup) program is designed to protect and restore water quality from spills, leaks, and similar discharges.

Date of Government Version: 05/18/2006  
Date Data Arrived at EDR: 05/18/2006  
Date Made Active in Reports: 06/15/2006  
Number of Days to Update: 28

Source: California Regional Water Quality Control Board Central Coast Region (3)  
Telephone: 805-549-3147  
Last EDR Contact: 07/18/2011  
Next Scheduled EDR Contact: 10/31/2011  
Data Release Frequency: No Update Planned

## SLIC REG 4: Spills, Leaks, Investigation & Cleanup Cost Recovery Listing

The SLIC (Spills, Leaks, Investigations and Cleanup) program is designed to protect and restore water quality from spills, leaks, and similar discharges.

Date of Government Version: 11/17/2004  
Date Data Arrived at EDR: 11/18/2004  
Date Made Active in Reports: 01/04/2005  
Number of Days to Update: 47

Source: Region Water Quality Control Board Los Angeles Region (4)  
Telephone: 213-576-6600  
Last EDR Contact: 07/01/2011  
Next Scheduled EDR Contact: 10/17/2011  
Data Release Frequency: No Update Planned

## SLIC REG 5: Spills, Leaks, Investigation & Cleanup Cost Recovery Listing

The SLIC (Spills, Leaks, Investigations and Cleanup) program is designed to protect and restore water quality from spills, leaks, and similar discharges.

Date of Government Version: 04/01/2005  
Date Data Arrived at EDR: 04/05/2005  
Date Made Active in Reports: 04/21/2005  
Number of Days to Update: 16

Source: Regional Water Quality Control Board Central Valley Region (5)  
Telephone: 916-464-3291  
Last EDR Contact: 09/12/2011  
Next Scheduled EDR Contact: 12/26/2011  
Data Release Frequency: No Update Planned

## SLIC REG 6V: Spills, Leaks, Investigation & Cleanup Cost Recovery Listing

The SLIC (Spills, Leaks, Investigations and Cleanup) program is designed to protect and restore water quality from spills, leaks, and similar discharges.

Date of Government Version: 05/24/2005  
Date Data Arrived at EDR: 05/25/2005  
Date Made Active in Reports: 06/16/2005  
Number of Days to Update: 22

Source: Regional Water Quality Control Board, Victorville Branch  
Telephone: 619-241-6583  
Last EDR Contact: 08/15/2011  
Next Scheduled EDR Contact: 11/28/2011  
Data Release Frequency: No Update Planned

# GOVERNMENT RECORDS SEARCHED / DATA CURRENCY TRACKING

## SLIC REG 6L: SLIC Sites

The SLIC (Spills, Leaks, Investigations and Cleanup) program is designed to protect and restore water quality from spills, leaks, and similar discharges.

Date of Government Version: 09/07/2004  
Date Data Arrived at EDR: 09/07/2004  
Date Made Active in Reports: 10/12/2004  
Number of Days to Update: 35

Source: California Regional Water Quality Control Board, Lahontan Region  
Telephone: 530-542-5574  
Last EDR Contact: 08/15/2011  
Next Scheduled EDR Contact: 11/28/2011  
Data Release Frequency: No Update Planned

## SLIC REG 7: SLIC List

The SLIC (Spills, Leaks, Investigations and Cleanup) program is designed to protect and restore water quality from spills, leaks, and similar discharges.

Date of Government Version: 11/24/2004  
Date Data Arrived at EDR: 11/29/2004  
Date Made Active in Reports: 01/04/2005  
Number of Days to Update: 36

Source: California Regional Quality Control Board, Colorado River Basin Region  
Telephone: 760-346-7491  
Last EDR Contact: 08/01/2011  
Next Scheduled EDR Contact: 11/14/2011  
Data Release Frequency: No Update Planned

## SLIC REG 8: Spills, Leaks, Investigation & Cleanup Cost Recovery Listing

The SLIC (Spills, Leaks, Investigations and Cleanup) program is designed to protect and restore water quality from spills, leaks, and similar discharges.

Date of Government Version: 04/03/2008  
Date Data Arrived at EDR: 04/03/2008  
Date Made Active in Reports: 04/14/2008  
Number of Days to Update: 11

Source: California Region Water Quality Control Board Santa Ana Region (8)  
Telephone: 951-782-3298  
Last EDR Contact: 09/12/2011  
Next Scheduled EDR Contact: 12/26/2011  
Data Release Frequency: No Update Planned

## SLIC REG 9: Spills, Leaks, Investigation & Cleanup Cost Recovery Listing

The SLIC (Spills, Leaks, Investigations and Cleanup) program is designed to protect and restore water quality from spills, leaks, and similar discharges.

Date of Government Version: 09/10/2007  
Date Data Arrived at EDR: 09/11/2007  
Date Made Active in Reports: 09/28/2007  
Number of Days to Update: 17

Source: California Regional Water Quality Control Board San Diego Region (9)  
Telephone: 858-467-2980  
Last EDR Contact: 08/08/2011  
Next Scheduled EDR Contact: 11/21/2011  
Data Release Frequency: No Update Planned

## ***Lists of state and tribal registered storage tanks***

### FEMA UST: Underground Storage Tank Listing

A listing of all FEMA owned underground storage tanks.

Date of Government Version: 10/14/2021  
Date Data Arrived at EDR: 11/05/2021  
Date Made Active in Reports: 02/01/2022  
Number of Days to Update: 88

Source: FEMA  
Telephone: 202-646-5797  
Last EDR Contact: 01/20/2022  
Next Scheduled EDR Contact: 04/18/2022  
Data Release Frequency: Varies

### UST: Active UST Facilities

Active UST facilities gathered from the local regulatory agencies

Date of Government Version: 09/07/2021  
Date Data Arrived at EDR: 09/07/2021  
Date Made Active in Reports: 11/30/2021  
Number of Days to Update: 84

Source: SWRCB  
Telephone: 916-341-5851  
Last EDR Contact: 12/07/2021  
Next Scheduled EDR Contact: 03/21/2022  
Data Release Frequency: Semi-Annually

# GOVERNMENT RECORDS SEARCHED / DATA CURRENCY TRACKING

## UST CLOSURE: Proposed Closure of Underground Storage Tank (UST) Cases

UST cases that are being considered for closure by either the State Water Resources Control Board or the Executive Director have been posted for a 60-day public comment period. UST Case Closures being proposed for consideration by the State Water Resources Control Board. These are primarily UST cases that meet closure criteria under the decisional framework in State Water Board Resolution No. 92-49 and other Board orders. UST Case Closures proposed for consideration by the Executive Director pursuant to State Water Board Resolution No. 2012-0061. These are cases that meet the criteria of the Low-Threat UST Case Closure Policy. UST Case Closure Review Denials and Approved Orders.

Date of Government Version: 08/18/2021	Source: State Water Resources Control Board
Date Data Arrived at EDR: 09/08/2021	Telephone: 916-327-7844
Date Made Active in Reports: 12/03/2021	Last EDR Contact: 12/07/2021
Number of Days to Update: 86	Next Scheduled EDR Contact: 03/21/2022
	Data Release Frequency: Varies

## MILITARY UST SITES: Military UST Sites (GEOTRACKER)

Military ust sites

Date of Government Version: 09/07/2021	Source: State Water Resources Control Board
Date Data Arrived at EDR: 09/07/2021	Telephone: 866-480-1028
Date Made Active in Reports: 11/29/2021	Last EDR Contact: 12/07/2021
Number of Days to Update: 83	Next Scheduled EDR Contact: 03/21/2022
	Data Release Frequency: Varies

## AST: Aboveground Petroleum Storage Tank Facilities

A listing of aboveground storage tank petroleum storage tank locations.

Date of Government Version: 07/06/2016	Source: California Environmental Protection Agency
Date Data Arrived at EDR: 07/12/2016	Telephone: 916-327-5092
Date Made Active in Reports: 09/19/2016	Last EDR Contact: 12/08/2021
Number of Days to Update: 69	Next Scheduled EDR Contact: 03/28/2022
	Data Release Frequency: Varies

## INDIAN UST R9: Underground Storage Tanks on Indian Land

The Indian Underground Storage Tank (UST) database provides information about underground storage tanks on Indian land in EPA Region 9 (Arizona, California, Hawaii, Nevada, the Pacific Islands, and Tribal Nations).

Date of Government Version: 05/27/2021	Source: EPA Region 9
Date Data Arrived at EDR: 06/11/2021	Telephone: 415-972-3368
Date Made Active in Reports: 09/07/2021	Last EDR Contact: 01/18/2022
Number of Days to Update: 88	Next Scheduled EDR Contact: 05/02/2022
	Data Release Frequency: Varies

## INDIAN UST R8: Underground Storage Tanks on Indian Land

The Indian Underground Storage Tank (UST) database provides information about underground storage tanks on Indian land in EPA Region 8 (Colorado, Montana, North Dakota, South Dakota, Utah, Wyoming and 27 Tribal Nations).

Date of Government Version: 05/27/2021	Source: EPA Region 8
Date Data Arrived at EDR: 06/11/2021	Telephone: 303-312-6137
Date Made Active in Reports: 09/07/2021	Last EDR Contact: 01/18/2022
Number of Days to Update: 88	Next Scheduled EDR Contact: 05/02/2022
	Data Release Frequency: Varies

## INDIAN UST R7: Underground Storage Tanks on Indian Land

The Indian Underground Storage Tank (UST) database provides information about underground storage tanks on Indian land in EPA Region 7 (Iowa, Kansas, Missouri, Nebraska, and 9 Tribal Nations).

Date of Government Version: 06/01/2021	Source: EPA Region 7
Date Data Arrived at EDR: 06/11/2021	Telephone: 913-551-7003
Date Made Active in Reports: 09/07/2021	Last EDR Contact: 01/18/2022
Number of Days to Update: 88	Next Scheduled EDR Contact: 05/02/2022
	Data Release Frequency: Varies



# GOVERNMENT RECORDS SEARCHED / DATA CURRENCY TRACKING

## INDIAN UST R5: Underground Storage Tanks on Indian Land

The Indian Underground Storage Tank (UST) database provides information about underground storage tanks on Indian land in EPA Region 5 (Michigan, Minnesota and Wisconsin and Tribal Nations).

Date of Government Version: 04/06/2021	Source: EPA Region 5
Date Data Arrived at EDR: 06/11/2021	Telephone: 312-886-6136
Date Made Active in Reports: 09/07/2021	Last EDR Contact: 01/18/2022
Number of Days to Update: 88	Next Scheduled EDR Contact: 05/02/2022
	Data Release Frequency: Varies

## INDIAN UST R10: Underground Storage Tanks on Indian Land

The Indian Underground Storage Tank (UST) database provides information about underground storage tanks on Indian land in EPA Region 10 (Alaska, Idaho, Oregon, Washington, and Tribal Nations).

Date of Government Version: 04/27/2021	Source: EPA Region 10
Date Data Arrived at EDR: 06/11/2021	Telephone: 206-553-2857
Date Made Active in Reports: 09/07/2021	Last EDR Contact: 01/18/2022
Number of Days to Update: 88	Next Scheduled EDR Contact: 05/02/2022
	Data Release Frequency: Varies

## INDIAN UST R1: Underground Storage Tanks on Indian Land

The Indian Underground Storage Tank (UST) database provides information about underground storage tanks on Indian land in EPA Region 1 (Connecticut, Maine, Massachusetts, New Hampshire, Rhode Island, Vermont and ten Tribal Nations).

Date of Government Version: 04/28/2021	Source: EPA, Region 1
Date Data Arrived at EDR: 06/11/2021	Telephone: 617-918-1313
Date Made Active in Reports: 09/07/2021	Last EDR Contact: 01/18/2022
Number of Days to Update: 88	Next Scheduled EDR Contact: 05/02/2022
	Data Release Frequency: Varies

## INDIAN UST R4: Underground Storage Tanks on Indian Land

The Indian Underground Storage Tank (UST) database provides information about underground storage tanks on Indian land in EPA Region 4 (Alabama, Florida, Georgia, Kentucky, Mississippi, North Carolina, South Carolina, Tennessee and Tribal Nations)

Date of Government Version: 05/28/2021	Source: EPA Region 4
Date Data Arrived at EDR: 06/22/2021	Telephone: 404-562-9424
Date Made Active in Reports: 09/20/2021	Last EDR Contact: 01/18/2022
Number of Days to Update: 90	Next Scheduled EDR Contact: 05/02/2022
	Data Release Frequency: Varies

## INDIAN UST R6: Underground Storage Tanks on Indian Land

The Indian Underground Storage Tank (UST) database provides information about underground storage tanks on Indian land in EPA Region 6 (Louisiana, Arkansas, Oklahoma, New Mexico, Texas and 65 Tribes).

Date of Government Version: 05/17/2021	Source: EPA Region 6
Date Data Arrived at EDR: 06/11/2021	Telephone: 214-665-7591
Date Made Active in Reports: 09/07/2021	Last EDR Contact: 01/18/2022
Number of Days to Update: 88	Next Scheduled EDR Contact: 05/02/2022
	Data Release Frequency: Varies

## ***Lists of state and tribal voluntary cleanup sites***

### VCP: Voluntary Cleanup Program Properties

Contains low threat level properties with either confirmed or unconfirmed releases and the project proponents have request that DTSC oversee investigation and/or cleanup activities and have agreed to provide coverage for DTSC's costs.

# GOVERNMENT RECORDS SEARCHED / DATA CURRENCY TRACKING

Date of Government Version: 10/25/2021  
Date Data Arrived at EDR: 10/26/2021  
Date Made Active in Reports: 01/14/2022  
Number of Days to Update: 80

Source: Department of Toxic Substances Control  
Telephone: 916-323-3400  
Last EDR Contact: 01/25/2022  
Next Scheduled EDR Contact: 05/09/2022  
Data Release Frequency: Quarterly

## INDIAN VCP R7: Voluntary Cleanup Priority Listing

A listing of voluntary cleanup priority sites located on Indian Land located in Region 7.

Date of Government Version: 03/20/2008  
Date Data Arrived at EDR: 04/22/2008  
Date Made Active in Reports: 05/19/2008  
Number of Days to Update: 27

Source: EPA, Region 7  
Telephone: 913-551-7365  
Last EDR Contact: 07/08/2021  
Next Scheduled EDR Contact: 07/20/2009  
Data Release Frequency: Varies

## INDIAN VCP R1: Voluntary Cleanup Priority Listing

A listing of voluntary cleanup priority sites located on Indian Land located in Region 1.

Date of Government Version: 07/27/2015  
Date Data Arrived at EDR: 09/29/2015  
Date Made Active in Reports: 02/18/2016  
Number of Days to Update: 142

Source: EPA, Region 1  
Telephone: 617-918-1102  
Last EDR Contact: 12/14/2021  
Next Scheduled EDR Contact: 04/04/2022  
Data Release Frequency: Varies

## ***Lists of state and tribal brownfield sites***

### BROWNFIELDS: Considered Brownfields Sites Listing

A listing of sites the SWRCB considers to be Brownfields since these are sites have come to them through the MOA Process.

Date of Government Version: 09/20/2021  
Date Data Arrived at EDR: 09/21/2021  
Date Made Active in Reports: 12/08/2021  
Number of Days to Update: 78

Source: State Water Resources Control Board  
Telephone: 916-323-7905  
Last EDR Contact: 12/16/2021  
Next Scheduled EDR Contact: 04/04/2022  
Data Release Frequency: Quarterly

## **ADDITIONAL ENVIRONMENTAL RECORDS**

### ***Local Brownfield lists***

#### US BROWNFIELDS: A Listing of Brownfields Sites

Brownfields are real property, the expansion, redevelopment, or reuse of which may be complicated by the presence or potential presence of a hazardous substance, pollutant, or contaminant. Cleaning up and reinvesting in these properties takes development pressures off of undeveloped, open land, and both improves and protects the environment. Assessment, Cleanup and Redevelopment Exchange System (ACRES) stores information reported by EPA Brownfields grant recipients on brownfields properties assessed or cleaned up with grant funding as well as information on Targeted Brownfields Assessments performed by EPA Regions. A listing of ACRES Brownfield sites is obtained from Cleanups in My Community. Cleanups in My Community provides information on Brownfields properties for which information is reported back to EPA, as well as areas served by Brownfields grant programs.

Date of Government Version: 06/10/2021  
Date Data Arrived at EDR: 06/10/2021  
Date Made Active in Reports: 08/17/2021  
Number of Days to Update: 68

Source: Environmental Protection Agency  
Telephone: 202-566-2777  
Last EDR Contact: 12/08/2021  
Next Scheduled EDR Contact: 03/28/2022  
Data Release Frequency: Semi-Annually

### ***Local Lists of Landfill / Solid Waste Disposal Sites***

#### WMUDS/SWAT: Waste Management Unit Database

Waste Management Unit Database System. WMUDS is used by the State Water Resources Control Board staff and the Regional Water Quality Control Boards for program tracking and inventory of waste management units. WMUDS is composed of the following databases: Facility Information, Scheduled Inspections Information, Waste Management Unit Information, SWAT Program Information, SWAT Report Summary Information, SWAT Report Summary Data, Chapter 15 (formerly Subchapter 15) Information, Chapter 15 Monitoring Parameters, TPCA Program Information, RCRA Program Information, Closure Information, and Interested Parties Information.

# GOVERNMENT RECORDS SEARCHED / DATA CURRENCY TRACKING

Date of Government Version: 04/01/2000  
Date Data Arrived at EDR: 04/10/2000  
Date Made Active in Reports: 05/10/2000  
Number of Days to Update: 30

Source: State Water Resources Control Board  
Telephone: 916-227-4448  
Last EDR Contact: 01/24/2022  
Next Scheduled EDR Contact: 05/09/2022  
Data Release Frequency: No Update Planned

## SWRCY: Recycler Database

A listing of recycling facilities in California.

Date of Government Version: 09/07/2021  
Date Data Arrived at EDR: 09/08/2021  
Date Made Active in Reports: 11/29/2021  
Number of Days to Update: 82

Source: Department of Conservation  
Telephone: 916-323-3836  
Last EDR Contact: 12/07/2021  
Next Scheduled EDR Contact: 03/21/2022  
Data Release Frequency: Quarterly

## HAULERS: Registered Waste Tire Haulers Listing

A listing of registered waste tire haulers.

Date of Government Version: 09/14/2021  
Date Data Arrived at EDR: 11/11/2021  
Date Made Active in Reports: 11/23/2021  
Number of Days to Update: 12

Source: Integrated Waste Management Board  
Telephone: 916-341-6422  
Last EDR Contact: 11/05/2021  
Next Scheduled EDR Contact: 02/21/2022  
Data Release Frequency: Varies

## INDIAN ODI: Report on the Status of Open Dumps on Indian Lands

Location of open dumps on Indian land.

Date of Government Version: 12/31/1998  
Date Data Arrived at EDR: 12/03/2007  
Date Made Active in Reports: 01/24/2008  
Number of Days to Update: 52

Source: Environmental Protection Agency  
Telephone: 703-308-8245  
Last EDR Contact: 01/24/2022  
Next Scheduled EDR Contact: 05/09/2022  
Data Release Frequency: Varies

## ODI: Open Dump Inventory

An open dump is defined as a disposal facility that does not comply with one or more of the Part 257 or Part 258 Subtitle D Criteria.

Date of Government Version: 06/30/1985  
Date Data Arrived at EDR: 08/09/2004  
Date Made Active in Reports: 09/17/2004  
Number of Days to Update: 39

Source: Environmental Protection Agency  
Telephone: 800-424-9346  
Last EDR Contact: 06/09/2004  
Next Scheduled EDR Contact: N/A  
Data Release Frequency: No Update Planned

## DEBRIS REGION 9: Torres Martinez Reservation Illegal Dump Site Locations

A listing of illegal dump sites location on the Torres Martinez Indian Reservation located in eastern Riverside County and northern Imperial County, California.

Date of Government Version: 01/12/2009  
Date Data Arrived at EDR: 05/07/2009  
Date Made Active in Reports: 09/21/2009  
Number of Days to Update: 137

Source: EPA, Region 9  
Telephone: 415-947-4219  
Last EDR Contact: 01/13/2022  
Next Scheduled EDR Contact: 05/02/2022  
Data Release Frequency: No Update Planned

## IHS OPEN DUMPS: Open Dumps on Indian Land

A listing of all open dumps located on Indian Land in the United States.

Date of Government Version: 04/01/2014  
Date Data Arrived at EDR: 08/06/2014  
Date Made Active in Reports: 01/29/2015  
Number of Days to Update: 176

Source: Department of Health & Human Services, Indian Health Service  
Telephone: 301-443-1452  
Last EDR Contact: 01/28/2022  
Next Scheduled EDR Contact: 05/09/2022  
Data Release Frequency: Varies

# GOVERNMENT RECORDS SEARCHED / DATA CURRENCY TRACKING

## **Local Lists of Hazardous waste / Contaminated Sites**

### **US HIST CDL: National Clandestine Laboratory Register**

A listing of clandestine drug lab locations that have been removed from the DEAs National Clandestine Laboratory Register.

Date of Government Version: 05/18/2021	Source: Drug Enforcement Administration
Date Data Arrived at EDR: 05/18/2021	Telephone: 202-307-1000
Date Made Active in Reports: 08/03/2021	Last EDR Contact: 11/16/2021
Number of Days to Update: 77	Next Scheduled EDR Contact: 03/07/2022
	Data Release Frequency: No Update Planned

### **HIST CAL-SITES: Calsites Database**

The Calsites database contains potential or confirmed hazardous substance release properties. In 1996, California EPA reevaluated and significantly reduced the number of sites in the Calsites database. No longer updated by the state agency. It has been replaced by ENVIROSTOR.

Date of Government Version: 08/08/2005	Source: Department of Toxic Substance Control
Date Data Arrived at EDR: 08/03/2006	Telephone: 916-323-3400
Date Made Active in Reports: 08/24/2006	Last EDR Contact: 02/23/2009
Number of Days to Update: 21	Next Scheduled EDR Contact: 05/25/2009
	Data Release Frequency: No Update Planned

### **SCH: School Property Evaluation Program**

This category contains proposed and existing school sites that are being evaluated by DTSC for possible hazardous materials contamination. In some cases, these properties may be listed in the CalSites category depending on the level of threat to public health and safety or the environment they pose.

Date of Government Version: 10/25/2021	Source: Department of Toxic Substances Control
Date Data Arrived at EDR: 10/26/2021	Telephone: 916-323-3400
Date Made Active in Reports: 01/14/2022	Last EDR Contact: 01/25/2022
Number of Days to Update: 80	Next Scheduled EDR Contact: 05/09/2022
	Data Release Frequency: Quarterly

### **CDL: Clandestine Drug Labs**

A listing of drug lab locations. Listing of a location in this database does not indicate that any illegal drug lab materials were or were not present there, and does not constitute a determination that the location either requires or does not require additional cleanup work.

Date of Government Version: 12/31/2019	Source: Department of Toxic Substances Control
Date Data Arrived at EDR: 01/20/2021	Telephone: 916-255-6504
Date Made Active in Reports: 04/08/2021	Last EDR Contact: 01/13/2022
Number of Days to Update: 78	Next Scheduled EDR Contact: 04/18/2022
	Data Release Frequency: Varies

### **TOXIC PITS: Toxic Pits Cleanup Act Sites**

Toxic PITS Cleanup Act Sites. TOXIC PITS identifies sites suspected of containing hazardous substances where cleanup has not yet been completed.

Date of Government Version: 07/01/1995	Source: State Water Resources Control Board
Date Data Arrived at EDR: 08/30/1995	Telephone: 916-227-4364
Date Made Active in Reports: 09/26/1995	Last EDR Contact: 01/26/2009
Number of Days to Update: 27	Next Scheduled EDR Contact: 04/27/2009
	Data Release Frequency: No Update Planned

### **CERS HAZ WASTE: CERS HAZ WASTE**

List of sites in the California Environmental Protection Agency (CalEPA) Regulated Site Portal which fall under the Hazardous Chemical Management, Hazardous Waste Onsite Treatment, Household Hazardous Waste Collection, Hazardous Waste Generator, and RCRA LQ HW Generator programs.

# GOVERNMENT RECORDS SEARCHED / DATA CURRENCY TRACKING

Date of Government Version: 10/18/2021  
Date Data Arrived at EDR: 10/19/2021  
Date Made Active in Reports: 01/12/2022  
Number of Days to Update: 85

Source: CalEPA  
Telephone: 916-323-2514  
Last EDR Contact: 01/19/2022  
Next Scheduled EDR Contact: 05/02/2022  
Data Release Frequency: Quarterly

## US CDL: Clandestine Drug Labs

A listing of clandestine drug lab locations. The U.S. Department of Justice ("the Department") provides this web site as a public service. It contains addresses of some locations where law enforcement agencies reported they found chemicals or other items that indicated the presence of either clandestine drug laboratories or dumpsites. In most cases, the source of the entries is not the Department, and the Department has not verified the entry and does not guarantee its accuracy. Members of the public must verify the accuracy of all entries by, for example, contacting local law enforcement and local health departments.

Date of Government Version: 05/18/2021  
Date Data Arrived at EDR: 05/18/2021  
Date Made Active in Reports: 08/03/2021  
Number of Days to Update: 77

Source: Drug Enforcement Administration  
Telephone: 202-307-1000  
Last EDR Contact: 11/16/2021  
Next Scheduled EDR Contact: 03/07/2022  
Data Release Frequency: Quarterly

## AQUEOUS FOAM: Former Fire Training Facility Assessments Listing

Airports shown on this list are those believed to use Aqueous Film Forming Foam (AFFF), and certified by the Federal Aviation Administration (FAA) under Title 14, Code of Federal Regulations (CFR), Part 139 (14 CFR Part 139). This list was created by SWRCB using information available from the FAA. Location points shown are from the latitude and longitude listed on the FAA airport master record.

Date of Government Version: 12/01/2019  
Date Data Arrived at EDR: 08/19/2021  
Date Made Active in Reports: 10/28/2021  
Number of Days to Update: 70

Source: State Water Resources Control Board  
Telephone: 916-341-5455  
Last EDR Contact: 12/10/2021  
Next Scheduled EDR Contact: 03/21/2022  
Data Release Frequency: Varies

## PFAS: PFAS Contamination Site Location Listing

A listing of PFAS contaminated sites included in the GeoTracker database.

Date of Government Version: 09/07/2021  
Date Data Arrived at EDR: 09/08/2021  
Date Made Active in Reports: 12/01/2021  
Number of Days to Update: 84

Source: State Water Resources Control Board  
Telephone: 866-480-1028  
Last EDR Contact: 12/07/2021  
Next Scheduled EDR Contact: 03/21/2022  
Data Release Frequency: Varies

## Local Lists of Registered Storage Tanks

### SWEEPS UST: SWEEPS UST Listing

Statewide Environmental Evaluation and Planning System. This underground storage tank listing was updated and maintained by a company contacted by the SWRCB in the early 1990's. The listing is no longer updated or maintained. The local agency is the contact for more information on a site on the SWEEPS list.

Date of Government Version: 06/01/1994  
Date Data Arrived at EDR: 07/07/2005  
Date Made Active in Reports: 08/11/2005  
Number of Days to Update: 35

Source: State Water Resources Control Board  
Telephone: N/A  
Last EDR Contact: 06/03/2005  
Next Scheduled EDR Contact: N/A  
Data Release Frequency: No Update Planned

### HIST UST: Hazardous Substance Storage Container Database

The Hazardous Substance Storage Container Database is a historical listing of UST sites. Refer to local/county source for current data.

Date of Government Version: 10/15/1990  
Date Data Arrived at EDR: 01/25/1991  
Date Made Active in Reports: 02/12/1991  
Number of Days to Update: 18

Source: State Water Resources Control Board  
Telephone: 916-341-5851  
Last EDR Contact: 07/26/2001  
Next Scheduled EDR Contact: N/A  
Data Release Frequency: No Update Planned

# GOVERNMENT RECORDS SEARCHED / DATA CURRENCY TRACKING

## SAN FRANCISCO AST: Aboveground Storage Tank Site Listing

Aboveground storage tank sites

Date of Government Version: 11/04/2021  
Date Data Arrived at EDR: 11/05/2021  
Date Made Active in Reports: 01/24/2022  
Number of Days to Update: 80

Source: San Francisco County Department of Public Health  
Telephone: 415-252-3896  
Last EDR Contact: 01/28/2022  
Next Scheduled EDR Contact: 05/16/2022  
Data Release Frequency: Varies

## CERS TANKS: California Environmental Reporting System (CERS) Tanks

List of sites in the California Environmental Protection Agency (CalEPA) Regulated Site Portal which fall under the Aboveground Petroleum Storage and Underground Storage Tank regulatory programs.

Date of Government Version: 10/18/2021  
Date Data Arrived at EDR: 10/19/2021  
Date Made Active in Reports: 01/12/2022  
Number of Days to Update: 85

Source: California Environmental Protection Agency  
Telephone: 916-323-2514  
Last EDR Contact: 01/19/2022  
Next Scheduled EDR Contact: 05/02/2022  
Data Release Frequency: Quarterly

## CA FID UST: Facility Inventory Database

The Facility Inventory Database (FID) contains a historical listing of active and inactive underground storage tank locations from the State Water Resource Control Board. Refer to local/county source for current data.

Date of Government Version: 10/31/1994  
Date Data Arrived at EDR: 09/05/1995  
Date Made Active in Reports: 09/29/1995  
Number of Days to Update: 24

Source: California Environmental Protection Agency  
Telephone: 916-341-5851  
Last EDR Contact: 12/28/1998  
Next Scheduled EDR Contact: N/A  
Data Release Frequency: No Update Planned

## **Local Land Records**

### LIENS: Environmental Liens Listing

A listing of property locations with environmental liens for California where DTSC is a lien holder.

Date of Government Version: 08/25/2021  
Date Data Arrived at EDR: 09/03/2021  
Date Made Active in Reports: 11/22/2021  
Number of Days to Update: 80

Source: Department of Toxic Substances Control  
Telephone: 916-323-3400  
Last EDR Contact: 11/22/2021  
Next Scheduled EDR Contact: 03/14/2022  
Data Release Frequency: Varies

### LIENS 2: CERCLA Lien Information

A Federal CERCLA ('Superfund') lien can exist by operation of law at any site or property at which EPA has spent Superfund monies. These monies are spent to investigate and address releases and threatened releases of contamination. CERCLIS provides information as to the identity of these sites and properties.

Date of Government Version: 10/20/2021  
Date Data Arrived at EDR: 11/05/2021  
Date Made Active in Reports: 11/29/2021  
Number of Days to Update: 24

Source: Environmental Protection Agency  
Telephone: 202-564-6023  
Last EDR Contact: 02/03/2022  
Next Scheduled EDR Contact: 04/11/2022  
Data Release Frequency: Semi-Annually

### DEED: Deed Restriction Listing

## GOVERNMENT RECORDS SEARCHED / DATA CURRENCY TRACKING

Site Mitigation and Brownfields Reuse Program Facility Sites with Deed Restrictions & Hazardous Waste Management Program Facility Sites with Deed / Land Use Restriction. The DTSC Site Mitigation and Brownfields Reuse Program (SMBRP) list includes sites cleaned up under the program's oversight and generally does not include current or former hazardous waste facilities that required a hazardous waste facility permit. The list represents deed restrictions that are active. Some sites have multiple deed restrictions. The DTSC Hazardous Waste Management Program (HWMP) has developed a list of current or former hazardous waste facilities that have a recorded land use restriction at the local county recorder's office. The land use restrictions on this list were required by the DTSC HWMP as a result of the presence of hazardous substances that remain on site after the facility (or part of the facility) has been closed or cleaned up. The types of land use restriction include deed notice, deed restriction, or a land use restriction that binds current and future owners.

Date of Government Version: 08/30/2021	Source: DTSC and SWRCB
Date Data Arrived at EDR: 08/31/2021	Telephone: 916-323-3400
Date Made Active in Reports: 11/19/2021	Last EDR Contact: 11/30/2021
Number of Days to Update: 80	Next Scheduled EDR Contact: 03/14/2022
	Data Release Frequency: Semi-Annually

### **Records of Emergency Release Reports**

HMIRS: Hazardous Materials Information Reporting System

Hazardous Materials Incident Report System. HMIRS contains hazardous material spill incidents reported to DOT.

Date of Government Version: 09/12/2021	Source: U.S. Department of Transportation
Date Data Arrived at EDR: 09/13/2021	Telephone: 202-366-4555
Date Made Active in Reports: 09/28/2021	Last EDR Contact: 12/16/2021
Number of Days to Update: 15	Next Scheduled EDR Contact: 04/04/2022
	Data Release Frequency: Quarterly

CHMIRS: California Hazardous Material Incident Report System

California Hazardous Material Incident Reporting System. CHMIRS contains information on reported hazardous material incidents (accidental releases or spills).

Date of Government Version: 09/30/2021	Source: Office of Emergency Services
Date Data Arrived at EDR: 10/19/2021	Telephone: 916-845-8400
Date Made Active in Reports: 01/12/2022	Last EDR Contact: 01/19/2022
Number of Days to Update: 85	Next Scheduled EDR Contact: 05/02/2022
	Data Release Frequency: Semi-Annually

LDS: Land Disposal Sites Listing (GEOTRACKER)

Land Disposal sites (Landfills) included in GeoTracker. GeoTracker is the Water Boards data management system for sites that impact, or have the potential to impact, water quality in California, with emphasis on groundwater.

Date of Government Version: 09/07/2021	Source: State Water Quality Control Board
Date Data Arrived at EDR: 09/07/2021	Telephone: 866-480-1028
Date Made Active in Reports: 11/29/2021	Last EDR Contact: 12/07/2021
Number of Days to Update: 83	Next Scheduled EDR Contact: 03/21/2022
	Data Release Frequency: Quarterly

MCS: Military Cleanup Sites Listing (GEOTRACKER)

Military sites (consisting of: Military UST sites; Military Privatized sites; and Military Cleanup sites [formerly known as DoD non UST]) included in GeoTracker. GeoTracker is the Water Boards data management system for sites that impact, or have the potential to impact, water quality in California, with emphasis on groundwater.

Date of Government Version: 09/07/2021	Source: State Water Resources Control Board
Date Data Arrived at EDR: 09/07/2021	Telephone: 866-480-1028
Date Made Active in Reports: 11/29/2021	Last EDR Contact: 12/07/2021
Number of Days to Update: 83	Next Scheduled EDR Contact: 03/21/2022
	Data Release Frequency: Quarterly

# GOVERNMENT RECORDS SEARCHED / DATA CURRENCY TRACKING

## SPILLS 90: SPILLS90 data from FirstSearch

Spills 90 includes those spill and release records available exclusively from FirstSearch databases. Typically, they may include chemical, oil and/or hazardous substance spills recorded after 1990. Duplicate records that are already included in EDR incident and release records are not included in Spills 90.

Date of Government Version: 06/06/2012	Source: FirstSearch
Date Data Arrived at EDR: 01/03/2013	Telephone: N/A
Date Made Active in Reports: 02/22/2013	Last EDR Contact: 01/03/2013
Number of Days to Update: 50	Next Scheduled EDR Contact: N/A
	Data Release Frequency: No Update Planned

## Other Ascertainable Records

### RCRA NonGen / NLR: RCRA - Non Generators / No Longer Regulated

RCRAInfo is EPA's comprehensive information system, providing access to data supporting the Resource Conservation and Recovery Act (RCRA) of 1976 and the Hazardous and Solid Waste Amendments (HSWA) of 1984. The database includes selective information on sites which generate, transport, store, treat and/or dispose of hazardous waste as defined by the Resource Conservation and Recovery Act (RCRA). Non-Generators do not presently generate hazardous waste.

Date of Government Version: 09/13/2021	Source: Environmental Protection Agency
Date Data Arrived at EDR: 09/15/2021	Telephone: (415) 495-8895
Date Made Active in Reports: 10/12/2021	Last EDR Contact: 12/17/2021
Number of Days to Update: 27	Next Scheduled EDR Contact: 04/04/2022
	Data Release Frequency: Quarterly

### FUDS: Formerly Used Defense Sites

The listing includes locations of Formerly Used Defense Sites properties where the US Army Corps of Engineers is actively working or will take necessary cleanup actions.

Date of Government Version: 08/10/2021	Source: U.S. Army Corps of Engineers
Date Data Arrived at EDR: 08/17/2021	Telephone: 202-528-4285
Date Made Active in Reports: 10/22/2021	Last EDR Contact: 11/16/2021
Number of Days to Update: 66	Next Scheduled EDR Contact: 02/28/2022
	Data Release Frequency: Varies

### DOD: Department of Defense Sites

This data set consists of federally owned or administered lands, administered by the Department of Defense, that have any area equal to or greater than 640 acres of the United States, Puerto Rico, and the U.S. Virgin Islands.

Date of Government Version: 12/31/2005	Source: USGS
Date Data Arrived at EDR: 11/10/2006	Telephone: 888-275-8747
Date Made Active in Reports: 01/11/2007	Last EDR Contact: 01/14/2022
Number of Days to Update: 62	Next Scheduled EDR Contact: 04/25/2022
	Data Release Frequency: Semi-Annually

### FEDLAND: Federal and Indian Lands

Federally and Indian administrated lands of the United States. Lands included are administrated by: Army Corps of Engineers, Bureau of Reclamation, National Wild and Scenic River, National Wildlife Refuge, Public Domain Land, Wilderness, Wilderness Study Area, Wildlife Management Area, Bureau of Indian Affairs, Bureau of Land Management, Department of Justice, Forest Service, Fish and Wildlife Service, National Park Service.

Date of Government Version: 04/02/2018	Source: U.S. Geological Survey
Date Data Arrived at EDR: 04/11/2018	Telephone: 888-275-8747
Date Made Active in Reports: 11/06/2019	Last EDR Contact: 01/07/2022
Number of Days to Update: 574	Next Scheduled EDR Contact: 04/18/2022
	Data Release Frequency: N/A

### SCRD DRYCLEANERS: State Coalition for Remediation of Drycleaners Listing

The State Coalition for Remediation of Drycleaners was established in 1998, with support from the U.S. EPA Office of Superfund Remediation and Technology Innovation. It is comprised of representatives of states with established drycleaner remediation programs. Currently the member states are Alabama, Connecticut, Florida, Illinois, Kansas, Minnesota, Missouri, North Carolina, Oregon, South Carolina, Tennessee, Texas, and Wisconsin.



# GOVERNMENT RECORDS SEARCHED / DATA CURRENCY TRACKING

Date of Government Version: 01/01/2017  
Date Data Arrived at EDR: 02/03/2017  
Date Made Active in Reports: 04/07/2017  
Number of Days to Update: 63

Source: Environmental Protection Agency  
Telephone: 615-532-8599  
Last EDR Contact: 11/08/2021  
Next Scheduled EDR Contact: 02/21/2022  
Data Release Frequency: Varies

## US FIN ASSUR: Financial Assurance Information

All owners and operators of facilities that treat, store, or dispose of hazardous waste are required to provide proof that they will have sufficient funds to pay for the clean up, closure, and post-closure care of their facilities.

Date of Government Version: 09/13/2021  
Date Data Arrived at EDR: 09/15/2021  
Date Made Active in Reports: 09/28/2021  
Number of Days to Update: 13

Source: Environmental Protection Agency  
Telephone: 202-566-1917  
Last EDR Contact: 12/17/2021  
Next Scheduled EDR Contact: 04/04/2022  
Data Release Frequency: Quarterly

## EPA WATCH LIST: EPA WATCH LIST

EPA maintains a "Watch List" to facilitate dialogue between EPA, state and local environmental agencies on enforcement matters relating to facilities with alleged violations identified as either significant or high priority. Being on the Watch List does not mean that the facility has actually violated the law only that an investigation by EPA or a state or local environmental agency has led those organizations to allege that an unproven violation has in fact occurred. Being on the Watch List does not represent a higher level of concern regarding the alleged violations that were detected, but instead indicates cases requiring additional dialogue between EPA, state and local agencies - primarily because of the length of time the alleged violation has gone unaddressed or unresolved.

Date of Government Version: 08/30/2013  
Date Data Arrived at EDR: 03/21/2014  
Date Made Active in Reports: 06/17/2014  
Number of Days to Update: 88

Source: Environmental Protection Agency  
Telephone: 617-520-3000  
Last EDR Contact: 02/01/2022  
Next Scheduled EDR Contact: 05/16/2022  
Data Release Frequency: Quarterly

## 2020 COR ACTION: 2020 Corrective Action Program List

The EPA has set ambitious goals for the RCRA Corrective Action program by creating the 2020 Corrective Action Universe. This RCRA cleanup baseline includes facilities expected to need corrective action. The 2020 universe contains a wide variety of sites. Some properties are heavily contaminated while others were contaminated but have since been cleaned up. Still others have not been fully investigated yet, and may require little or no remediation. Inclusion in the 2020 Universe does not necessarily imply failure on the part of a facility to meet its RCRA obligations.

Date of Government Version: 09/30/2017  
Date Data Arrived at EDR: 05/08/2018  
Date Made Active in Reports: 07/20/2018  
Number of Days to Update: 73

Source: Environmental Protection Agency  
Telephone: 703-308-4044  
Last EDR Contact: 02/03/2022  
Next Scheduled EDR Contact: 05/16/2022  
Data Release Frequency: Varies

## TSCA: Toxic Substances Control Act

Toxic Substances Control Act. TSCA identifies manufacturers and importers of chemical substances included on the TSCA Chemical Substance Inventory list. It includes data on the production volume of these substances by plant site.

Date of Government Version: 12/31/2016  
Date Data Arrived at EDR: 06/17/2020  
Date Made Active in Reports: 09/10/2020  
Number of Days to Update: 85

Source: EPA  
Telephone: 202-260-5521  
Last EDR Contact: 12/17/2021  
Next Scheduled EDR Contact: 03/28/2022  
Data Release Frequency: Every 4 Years

## TRIS: Toxic Chemical Release Inventory System

Toxic Release Inventory System. TRIS identifies facilities which release toxic chemicals to the air, water and land in reportable quantities under SARA Title III Section 313.

# GOVERNMENT RECORDS SEARCHED / DATA CURRENCY TRACKING

Date of Government Version: 12/31/2018  
Date Data Arrived at EDR: 08/14/2020  
Date Made Active in Reports: 11/04/2020  
Number of Days to Update: 82

Source: EPA  
Telephone: 202-566-0250  
Last EDR Contact: 11/16/2021  
Next Scheduled EDR Contact: 02/28/2022  
Data Release Frequency: Annually

## SSTS: Section 7 Tracking Systems

Section 7 of the Federal Insecticide, Fungicide and Rodenticide Act, as amended (92 Stat. 829) requires all registered pesticide-producing establishments to submit a report to the Environmental Protection Agency by March 1st each year. Each establishment must report the types and amounts of pesticides, active ingredients and devices being produced, and those having been produced and sold or distributed in the past year.

Date of Government Version: 10/18/2021  
Date Data Arrived at EDR: 10/20/2021  
Date Made Active in Reports: 01/10/2022  
Number of Days to Update: 82

Source: EPA  
Telephone: 202-564-4203  
Last EDR Contact: 01/19/2022  
Next Scheduled EDR Contact: 05/02/2022  
Data Release Frequency: Annually

## ROD: Records Of Decision

Record of Decision. ROD documents mandate a permanent remedy at an NPL (Superfund) site containing technical and health information to aid in the cleanup.

Date of Government Version: 10/20/2021  
Date Data Arrived at EDR: 11/05/2021  
Date Made Active in Reports: 11/29/2021  
Number of Days to Update: 24

Source: EPA  
Telephone: 703-416-0223  
Last EDR Contact: 02/03/2022  
Next Scheduled EDR Contact: 03/14/2022  
Data Release Frequency: Annually

## RMP: Risk Management Plans

When Congress passed the Clean Air Act Amendments of 1990, it required EPA to publish regulations and guidance for chemical accident prevention at facilities using extremely hazardous substances. The Risk Management Program Rule (RMP Rule) was written to implement Section 112(r) of these amendments. The rule, which built upon existing industry codes and standards, requires companies of all sizes that use certain flammable and toxic substances to develop a Risk Management Program, which includes a(n): Hazard assessment that details the potential effects of an accidental release, an accident history of the last five years, and an evaluation of worst-case and alternative accidental releases; Prevention program that includes safety precautions and maintenance, monitoring, and employee training measures; and Emergency response program that spells out emergency health care, employee training measures and procedures for informing the public and response agencies (e.g the fire department) should an accident occur.

Date of Government Version: 10/20/2021  
Date Data Arrived at EDR: 11/05/2021  
Date Made Active in Reports: 11/12/2021  
Number of Days to Update: 7

Source: Environmental Protection Agency  
Telephone: 202-564-8600  
Last EDR Contact: 01/18/2022  
Next Scheduled EDR Contact: 05/02/2022  
Data Release Frequency: Varies

## RAATS: RCRA Administrative Action Tracking System

RCRA Administration Action Tracking System. RAATS contains records based on enforcement actions issued under RCRA pertaining to major violators and includes administrative and civil actions brought by the EPA. For administration actions after September 30, 1995, data entry in the RAATS database was discontinued. EPA will retain a copy of the database for historical records. It was necessary to terminate RAATS because a decrease in agency resources made it impossible to continue to update the information contained in the database.

Date of Government Version: 04/17/1995  
Date Data Arrived at EDR: 07/03/1995  
Date Made Active in Reports: 08/07/1995  
Number of Days to Update: 35

Source: EPA  
Telephone: 202-564-4104  
Last EDR Contact: 06/02/2008  
Next Scheduled EDR Contact: 09/01/2008  
Data Release Frequency: No Update Planned

# GOVERNMENT RECORDS SEARCHED / DATA CURRENCY TRACKING

## PRP: Potentially Responsible Parties

A listing of verified Potentially Responsible Parties

Date of Government Version: 10/20/2021	Source: EPA
Date Data Arrived at EDR: 11/05/2021	Telephone: 202-564-6023
Date Made Active in Reports: 12/15/2021	Last EDR Contact: 02/03/2022
Number of Days to Update: 40	Next Scheduled EDR Contact: 05/16/2022
	Data Release Frequency: Quarterly

## PADS: PCB Activity Database System

PCB Activity Database. PADS Identifies generators, transporters, commercial storers and/or brokers and disposers of PCB's who are required to notify the EPA of such activities.

Date of Government Version: 11/19/2020	Source: EPA
Date Data Arrived at EDR: 01/08/2021	Telephone: 202-566-0500
Date Made Active in Reports: 03/22/2021	Last EDR Contact: 01/07/2022
Number of Days to Update: 73	Next Scheduled EDR Contact: 04/18/2022
	Data Release Frequency: Annually

## ICIS: Integrated Compliance Information System

The Integrated Compliance Information System (ICIS) supports the information needs of the national enforcement and compliance program as well as the unique needs of the National Pollutant Discharge Elimination System (NPDES) program.

Date of Government Version: 11/18/2016	Source: Environmental Protection Agency
Date Data Arrived at EDR: 11/23/2016	Telephone: 202-564-2501
Date Made Active in Reports: 02/10/2017	Last EDR Contact: 12/29/2021
Number of Days to Update: 79	Next Scheduled EDR Contact: 04/18/2022
	Data Release Frequency: Quarterly

## FTTS: FIFRA/ TSCA Tracking System - FIFRA (Federal Insecticide, Fungicide, & Rodenticide Act)/TSCA (Toxic Substances Control Act)

FTTS tracks administrative cases and pesticide enforcement actions and compliance activities related to FIFRA, TSCA and EPCRA (Emergency Planning and Community Right-to-Know Act). To maintain currency, EDR contacts the Agency on a quarterly basis.

Date of Government Version: 04/09/2009	Source: EPA/Office of Prevention, Pesticides and Toxic Substances
Date Data Arrived at EDR: 04/16/2009	Telephone: 202-566-1667
Date Made Active in Reports: 05/11/2009	Last EDR Contact: 08/18/2017
Number of Days to Update: 25	Next Scheduled EDR Contact: 12/04/2017
	Data Release Frequency: No Update Planned

## FTTS INSP: FIFRA/ TSCA Tracking System - FIFRA (Federal Insecticide, Fungicide, & Rodenticide Act)/TSCA (Toxic Substances Control Act)

A listing of FIFRA/TSCA Tracking System (FTTS) inspections and enforcements.

Date of Government Version: 04/09/2009	Source: EPA
Date Data Arrived at EDR: 04/16/2009	Telephone: 202-566-1667
Date Made Active in Reports: 05/11/2009	Last EDR Contact: 08/18/2017
Number of Days to Update: 25	Next Scheduled EDR Contact: 12/04/2017
	Data Release Frequency: No Update Planned

## MLTS: Material Licensing Tracking System

MLTS is maintained by the Nuclear Regulatory Commission and contains a list of approximately 8,100 sites which possess or use radioactive materials and which are subject to NRC licensing requirements. To maintain currency, EDR contacts the Agency on a quarterly basis.

Date of Government Version: 07/29/2021	Source: Nuclear Regulatory Commission
Date Data Arrived at EDR: 08/24/2021	Telephone: 301-415-7169
Date Made Active in Reports: 11/19/2021	Last EDR Contact: 01/18/2022
Number of Days to Update: 87	Next Scheduled EDR Contact: 05/02/2022
	Data Release Frequency: Quarterly

# GOVERNMENT RECORDS SEARCHED / DATA CURRENCY TRACKING

## COAL ASH DOE: Steam-Electric Plant Operation Data

A listing of power plants that store ash in surface ponds.

Date of Government Version: 12/31/2019	Source: Department of Energy
Date Data Arrived at EDR: 12/01/2020	Telephone: 202-586-8719
Date Made Active in Reports: 02/09/2021	Last EDR Contact: 11/30/2021
Number of Days to Update: 70	Next Scheduled EDR Contact: 03/14/2022
	Data Release Frequency: Varies

## COAL ASH EPA: Coal Combustion Residues Surface Impoundments List

A listing of coal combustion residues surface impoundments with high hazard potential ratings.

Date of Government Version: 01/12/2017	Source: Environmental Protection Agency
Date Data Arrived at EDR: 03/05/2019	Telephone: N/A
Date Made Active in Reports: 11/11/2019	Last EDR Contact: 12/02/2021
Number of Days to Update: 251	Next Scheduled EDR Contact: 03/14/2022
	Data Release Frequency: Varies

## PCB TRANSFORMER: PCB Transformer Registration Database

The database of PCB transformer registrations that includes all PCB registration submittals.

Date of Government Version: 09/13/2019	Source: Environmental Protection Agency
Date Data Arrived at EDR: 11/06/2019	Telephone: 202-566-0517
Date Made Active in Reports: 02/10/2020	Last EDR Contact: 11/05/2021
Number of Days to Update: 96	Next Scheduled EDR Contact: 02/14/2022
	Data Release Frequency: Varies

## RADINFO: Radiation Information Database

The Radiation Information Database (RADINFO) contains information about facilities that are regulated by U.S. Environmental Protection Agency (EPA) regulations for radiation and radioactivity.

Date of Government Version: 07/01/2019	Source: Environmental Protection Agency
Date Data Arrived at EDR: 07/01/2019	Telephone: 202-343-9775
Date Made Active in Reports: 09/23/2019	Last EDR Contact: 12/27/2021
Number of Days to Update: 84	Next Scheduled EDR Contact: 04/11/2022
	Data Release Frequency: Quarterly

## HIST FTTS: FIFRA/TSCA Tracking System Administrative Case Listing

A complete administrative case listing from the FIFRA/TSCA Tracking System (FTTS) for all ten EPA regions. The information was obtained from the National Compliance Database (NCDB). NCDB supports the implementation of FIFRA (Federal Insecticide, Fungicide, and Rodenticide Act) and TSCA (Toxic Substances Control Act). Some EPA regions are now closing out records. Because of that, and the fact that some EPA regions are not providing EPA Headquarters with updated records, it was decided to create a HIST FTTS database. It included records that may not be included in the newer FTTS database updates. This database is no longer updated.

Date of Government Version: 10/19/2006	Source: Environmental Protection Agency
Date Data Arrived at EDR: 03/01/2007	Telephone: 202-564-2501
Date Made Active in Reports: 04/10/2007	Last EDR Contact: 12/17/2007
Number of Days to Update: 40	Next Scheduled EDR Contact: 03/17/2008
	Data Release Frequency: No Update Planned

## HIST FTTS INSP: FIFRA/TSCA Tracking System Inspection & Enforcement Case Listing

A complete inspection and enforcement case listing from the FIFRA/TSCA Tracking System (FTTS) for all ten EPA regions. The information was obtained from the National Compliance Database (NCDB). NCDB supports the implementation of FIFRA (Federal Insecticide, Fungicide, and Rodenticide Act) and TSCA (Toxic Substances Control Act). Some EPA regions are now closing out records. Because of that, and the fact that some EPA regions are not providing EPA Headquarters with updated records, it was decided to create a HIST FTTS database. It included records that may not be included in the newer FTTS database updates. This database is no longer updated.

# GOVERNMENT RECORDS SEARCHED / DATA CURRENCY TRACKING

Date of Government Version: 10/19/2006  
Date Data Arrived at EDR: 03/01/2007  
Date Made Active in Reports: 04/10/2007  
Number of Days to Update: 40

Source: Environmental Protection Agency  
Telephone: 202-564-2501  
Last EDR Contact: 12/17/2008  
Next Scheduled EDR Contact: 03/17/2008  
Data Release Frequency: No Update Planned

## DOT OPS: Incident and Accident Data

Department of Transportation, Office of Pipeline Safety Incident and Accident data.

Date of Government Version: 01/02/2020  
Date Data Arrived at EDR: 01/28/2020  
Date Made Active in Reports: 04/17/2020  
Number of Days to Update: 80

Source: Department of Transportation, Office of Pipeline Safety  
Telephone: 202-366-4595  
Last EDR Contact: 01/24/2022  
Next Scheduled EDR Contact: 05/08/2022  
Data Release Frequency: Quarterly

## CONSENT: Superfund (CERCLA) Consent Decrees

Major legal settlements that establish responsibility and standards for cleanup at NPL (Superfund) sites. Released periodically by United States District Courts after settlement by parties to litigation matters.

Date of Government Version: 09/30/2021  
Date Data Arrived at EDR: 10/13/2021  
Date Made Active in Reports: 01/10/2022  
Number of Days to Update: 89

Source: Department of Justice, Consent Decree Library  
Telephone: Varies  
Last EDR Contact: 01/03/2022  
Next Scheduled EDR Contact: 04/18/2022  
Data Release Frequency: Varies

## BRS: Biennial Reporting System

The Biennial Reporting System is a national system administered by the EPA that collects data on the generation and management of hazardous waste. BRS captures detailed data from two groups: Large Quantity Generators (LQG) and Treatment, Storage, and Disposal Facilities.

Date of Government Version: 12/31/2019  
Date Data Arrived at EDR: 09/15/2021  
Date Made Active in Reports: 12/14/2021  
Number of Days to Update: 90

Source: EPA/NTIS  
Telephone: 800-424-9346  
Last EDR Contact: 12/17/2021  
Next Scheduled EDR Contact: 04/04/2022  
Data Release Frequency: Biennially

## INDIAN RESERV: Indian Reservations

This map layer portrays Indian administered lands of the United States that have any area equal to or greater than 640 acres.

Date of Government Version: 12/31/2014  
Date Data Arrived at EDR: 07/14/2015  
Date Made Active in Reports: 01/10/2017  
Number of Days to Update: 546

Source: USGS  
Telephone: 202-208-3710  
Last EDR Contact: 01/04/2022  
Next Scheduled EDR Contact: 04/18/2022  
Data Release Frequency: Semi-Annually

## FUSRAP: Formerly Utilized Sites Remedial Action Program

DOE established the Formerly Utilized Sites Remedial Action Program (FUSRAP) in 1974 to remediate sites where radioactive contamination remained from Manhattan Project and early U.S. Atomic Energy Commission (AEC) operations.

Date of Government Version: 07/26/2021  
Date Data Arrived at EDR: 07/27/2021  
Date Made Active in Reports: 10/22/2021  
Number of Days to Update: 87

Source: Department of Energy  
Telephone: 202-586-3559  
Last EDR Contact: 01/31/2022  
Next Scheduled EDR Contact: 05/16/2022  
Data Release Frequency: Varies

## UMTRA: Uranium Mill Tailings Sites

Uranium ore was mined by private companies for federal government use in national defense programs. When the mills shut down, large piles of the sand-like material (mill tailings) remain after uranium has been extracted from the ore. Levels of human exposure to radioactive materials from the piles are low; however, in some cases tailings were used as construction materials before the potential health hazards of the tailings were recognized.

# GOVERNMENT RECORDS SEARCHED / DATA CURRENCY TRACKING

Date of Government Version: 08/30/2019  
Date Data Arrived at EDR: 11/15/2019  
Date Made Active in Reports: 01/28/2020  
Number of Days to Update: 74

Source: Department of Energy  
Telephone: 505-845-0011  
Last EDR Contact: 12/09/2021  
Next Scheduled EDR Contact: 02/28/2022  
Data Release Frequency: Varies

## LEAD SMELTER 1: Lead Smelter Sites

A listing of former lead smelter site locations.

Date of Government Version: 10/20/2021  
Date Data Arrived at EDR: 11/05/2021  
Date Made Active in Reports: 11/29/2021  
Number of Days to Update: 24

Source: Environmental Protection Agency  
Telephone: 703-603-8787  
Last EDR Contact: 05/03/2022  
Next Scheduled EDR Contact: 04/11/2022  
Data Release Frequency: Varies

## LEAD SMELTER 2: Lead Smelter Sites

A list of several hundred sites in the U.S. where secondary lead smelting was done from 1931 and 1964. These sites may pose a threat to public health through ingestion or inhalation of contaminated soil or dust

Date of Government Version: 04/05/2001  
Date Data Arrived at EDR: 10/27/2010  
Date Made Active in Reports: 12/02/2010  
Number of Days to Update: 36

Source: American Journal of Public Health  
Telephone: 703-305-6451  
Last EDR Contact: 12/02/2009  
Next Scheduled EDR Contact: N/A  
Data Release Frequency: No Update Planned

## US AIRS (AFS): Aerometric Information Retrieval System Facility Subsystem (AFS)

The database is a sub-system of Aerometric Information Retrieval System (AIRS). AFS contains compliance data on air pollution point sources regulated by the U.S. EPA and/or state and local air regulatory agencies. This information comes from source reports by various stationary sources of air pollution, such as electric power plants, steel mills, factories, and universities, and provides information about the air pollutants they produce. Action, air program, air program pollutant, and general level plant data. It is used to track emissions and compliance data from industrial plants.

Date of Government Version: 10/12/2016  
Date Data Arrived at EDR: 10/26/2016  
Date Made Active in Reports: 02/03/2017  
Number of Days to Update: 100

Source: EPA  
Telephone: 202-564-2496  
Last EDR Contact: 09/26/2017  
Next Scheduled EDR Contact: 01/08/2018  
Data Release Frequency: Annually

## US AIRS MINOR: Air Facility System Data

A listing of minor source facilities.

Date of Government Version: 10/12/2016  
Date Data Arrived at EDR: 10/26/2016  
Date Made Active in Reports: 02/03/2017  
Number of Days to Update: 100

Source: EPA  
Telephone: 202-564-2496  
Last EDR Contact: 09/26/2017  
Next Scheduled EDR Contact: 01/08/2018  
Data Release Frequency: Annually

## MINES VIOLATIONS: MSHA Violation Assessment Data

Mines violation and assessment information. Department of Labor, Mine Safety & Health Administration.

Date of Government Version: 06/30/2021  
Date Data Arrived at EDR: 07/01/2021  
Date Made Active in Reports: 09/28/2021  
Number of Days to Update: 89

Source: DOL, Mine Safety & Health Administration  
Telephone: 202-693-9424  
Last EDR Contact: 12/20/2021  
Next Scheduled EDR Contact: 03/14/2022  
Data Release Frequency: Quarterly

## US MINES: Mines Master Index File

Contains all mine identification numbers issued for mines active or opened since 1971. The data also includes violation information.

# GOVERNMENT RECORDS SEARCHED / DATA CURRENCY TRACKING

Date of Government Version: 08/09/2021  
Date Data Arrived at EDR: 08/24/2021  
Date Made Active in Reports: 11/19/2021  
Number of Days to Update: 87

Source: Department of Labor, Mine Safety and Health Administration  
Telephone: 303-231-5959  
Last EDR Contact: 11/22/2021  
Next Scheduled EDR Contact: 03/07/2022  
Data Release Frequency: Semi-Annually

## US MINES 2: Ferrous and Nonferrous Metal Mines Database Listing

This map layer includes ferrous (ferrous metal mines are facilities that extract ferrous metals, such as iron ore or molybdenum) and nonferrous (Nonferrous metal mines are facilities that extract nonferrous metals, such as gold, silver, copper, zinc, and lead) metal mines in the United States.

Date of Government Version: 05/06/2020  
Date Data Arrived at EDR: 05/27/2020  
Date Made Active in Reports: 08/13/2020  
Number of Days to Update: 78

Source: USGS  
Telephone: 703-648-7709  
Last EDR Contact: 11/22/2021  
Next Scheduled EDR Contact: 03/07/2022  
Data Release Frequency: Varies

## US MINES 3: Active Mines & Mineral Plants Database Listing

Active Mines and Mineral Processing Plant operations for commodities monitored by the Minerals Information Team of the USGS.

Date of Government Version: 04/14/2011  
Date Data Arrived at EDR: 06/08/2011  
Date Made Active in Reports: 09/13/2011  
Number of Days to Update: 97

Source: USGS  
Telephone: 703-648-7709  
Last EDR Contact: 11/22/2021  
Next Scheduled EDR Contact: 03/07/2022  
Data Release Frequency: Varies

## ABANDONED MINES: Abandoned Mines

An inventory of land and water impacted by past mining (primarily coal mining) is maintained by OSMRE to provide information needed to implement the Surface Mining Control and Reclamation Act of 1977 (SMCRA). The inventory contains information on the location, type, and extent of AML impacts, as well as, information on the cost associated with the reclamation of those problems. The inventory is based upon field surveys by State, Tribal, and OSMRE program officials. It is dynamic to the extent that it is modified as new problems are identified and existing problems are reclaimed.

Date of Government Version: 09/14/2021  
Date Data Arrived at EDR: 09/15/2021  
Date Made Active in Reports: 12/15/2021  
Number of Days to Update: 91

Source: Department of Interior  
Telephone: 202-208-2609  
Last EDR Contact: 12/14/2021  
Next Scheduled EDR Contact: 03/21/2022  
Data Release Frequency: Quarterly

## FINDS: Facility Index System/Facility Registry System

Facility Index System. FINDS contains both facility information and 'pointers' to other sources that contain more detail. EDR includes the following FINDS databases in this report: PCS (Permit Compliance System), AIRS (Aerometric Information Retrieval System), DOCKET (Enforcement Docket used to manage and track information on civil judicial enforcement cases for all environmental statutes), FURS (Federal Underground Injection Control), C-DOCKET (Criminal Docket System used to track criminal enforcement actions for all environmental statutes), FFIS (Federal Facilities Information System), STATE (State Environmental Laws and Statutes), and PADS (PCB Activity Data System).

Date of Government Version: 05/05/2021  
Date Data Arrived at EDR: 05/18/2021  
Date Made Active in Reports: 08/17/2021  
Number of Days to Update: 91

Source: EPA  
Telephone: (415) 947-8000  
Last EDR Contact: 11/22/2021  
Next Scheduled EDR Contact: 03/14/2022  
Data Release Frequency: Quarterly

## DOCKET HWC: Hazardous Waste Compliance Docket Listing

A complete list of the Federal Agency Hazardous Waste Compliance Docket Facilities.

Date of Government Version: 05/06/2021  
Date Data Arrived at EDR: 05/21/2021  
Date Made Active in Reports: 08/11/2021  
Number of Days to Update: 82

Source: Environmental Protection Agency  
Telephone: 202-564-0527  
Last EDR Contact: 11/23/2021  
Next Scheduled EDR Contact: 03/07/2022  
Data Release Frequency: Varies

# GOVERNMENT RECORDS SEARCHED / DATA CURRENCY TRACKING

## ECHO: Enforcement & Compliance History Information

ECHO provides integrated compliance and enforcement information for about 800,000 regulated facilities nationwide.

Date of Government Version: 01/01/2022	Source: Environmental Protection Agency
Date Data Arrived at EDR: 01/04/2022	Telephone: 202-564-2280
Date Made Active in Reports: 01/10/2022	Last EDR Contact: 01/04/2022
Number of Days to Update: 6	Next Scheduled EDR Contact: 04/18/2022
	Data Release Frequency: Quarterly

## UXO: Unexploded Ordnance Sites

A listing of unexploded ordnance site locations

Date of Government Version: 12/31/2018	Source: Department of Defense
Date Data Arrived at EDR: 07/02/2020	Telephone: 703-704-1564
Date Made Active in Reports: 09/17/2020	Last EDR Contact: 01/11/2022
Number of Days to Update: 77	Next Scheduled EDR Contact: 04/25/2022
	Data Release Frequency: Varies

## FUELS PROGRAM: EPA Fuels Program Registered Listing

This listing includes facilities that are registered under the Part 80 (Code of Federal Regulations) EPA Fuels Programs. All companies now are required to submit new and updated registrations.

Date of Government Version: 11/15/2021	Source: EPA
Date Data Arrived at EDR: 11/15/2021	Telephone: 800-385-6164
Date Made Active in Reports: 02/01/2022	Last EDR Contact: 11/15/2021
Number of Days to Update: 78	Next Scheduled EDR Contact: 02/28/2022
	Data Release Frequency: Quarterly

## CA BOND EXP. PLAN: Bond Expenditure Plan

Department of Health Services developed a site-specific expenditure plan as the basis for an appropriation of Hazardous Substance Cleanup Bond Act funds. It is not updated.

Date of Government Version: 01/01/1989	Source: Department of Health Services
Date Data Arrived at EDR: 07/27/1994	Telephone: 916-255-2118
Date Made Active in Reports: 08/02/1994	Last EDR Contact: 05/31/1994
Number of Days to Update: 6	Next Scheduled EDR Contact: N/A
	Data Release Frequency: No Update Planned

## CORTESE: "Cortese" Hazardous Waste & Substances Sites List

The sites for the list are designated by the State Water Resource Control Board (LUST), the Integrated Waste Board (SWF/LS), and the Department of Toxic Substances Control (Cal-Sites).

Date of Government Version: 09/20/2021	Source: CAL EPA/Office of Emergency Information
Date Data Arrived at EDR: 09/21/2021	Telephone: 916-323-3400
Date Made Active in Reports: 12/08/2021	Last EDR Contact: 12/16/2021
Number of Days to Update: 78	Next Scheduled EDR Contact: 04/04/2022
	Data Release Frequency: Quarterly

## CUPA LIVERMORE-PLEASANTON: CUPA Facility Listing

list of facilities associated with the various CUPA programs in Livermore-Pleasanton

Date of Government Version: 05/01/2019	Source: Livermore-Pleasanton Fire Department
Date Data Arrived at EDR: 05/14/2019	Telephone: 925-454-2361
Date Made Active in Reports: 07/17/2019	Last EDR Contact: 11/19/2021
Number of Days to Update: 64	Next Scheduled EDR Contact: 02/21/2022
	Data Release Frequency: Varies

## DRYCLEAN SOUTH COAST: South Coast Air Quality Management District Drycleaner Listing

A listing of dry cleaners in the South Coast Air Quality Management District



# GOVERNMENT RECORDS SEARCHED / DATA CURRENCY TRACKING

Date of Government Version: 08/18/2021  
Date Data Arrived at EDR: 08/23/2021  
Date Made Active in Reports: 11/12/2021  
Number of Days to Update: 81

Source: South Coast Air Quality Management District  
Telephone: 909-396-3211  
Last EDR Contact: 11/16/2021  
Next Scheduled EDR Contact: 03/07/2022  
Data Release Frequency: Varies

## DRYCLEAN AVAQMD: Antelope Valley Air Quality Management District Drycleaner Listing

A listing of dry cleaners in the Antelope Valley Air Quality Management District.

Date of Government Version: 08/24/2021  
Date Data Arrived at EDR: 08/25/2021  
Date Made Active in Reports: 11/17/2021  
Number of Days to Update: 84

Source: Antelope Valley Air Quality Management District  
Telephone: 661-723-8070  
Last EDR Contact: 11/23/2021  
Next Scheduled EDR Contact: 03/14/2022  
Data Release Frequency: Varies

## DRYCLEANERS: Cleaner Facilities

A list of drycleaner related facilities that have EPA ID numbers. These are facilities with certain SIC codes: power laundries, family and commercial; garment pressing and cleaner's agents; linen supply; coin-operated laundries and cleaning; drycleaning plants, except rugs; carpet and upholster cleaning; industrial launderers; laundry and garment services.

Date of Government Version: 08/27/2021  
Date Data Arrived at EDR: 09/01/2021  
Date Made Active in Reports: 11/19/2021  
Number of Days to Update: 79

Source: Department of Toxic Substance Control  
Telephone: 916-327-4498  
Last EDR Contact: 01/24/2022  
Next Scheduled EDR Contact: 03/14/2022  
Data Release Frequency: Annually

## EMI: Emissions Inventory Data

Toxics and criteria pollutant emissions data collected by the ARB and local air pollution agencies.

Date of Government Version: 12/31/2019  
Date Data Arrived at EDR: 06/10/2021  
Date Made Active in Reports: 08/27/2021  
Number of Days to Update: 78

Source: California Air Resources Board  
Telephone: 916-322-2990  
Last EDR Contact: 12/17/2021  
Next Scheduled EDR Contact: 03/28/2022  
Data Release Frequency: Varies

## ENF: Enforcement Action Listing

A listing of Water Board Enforcement Actions. Formal is everything except Oral/Verbal Communication, Notice of Violation, Expedited Payment Letter, and Staff Enforcement Letter.

Date of Government Version: 11/10/2021  
Date Data Arrived at EDR: 11/11/2021  
Date Made Active in Reports: 02/03/2022  
Number of Days to Update: 84

Source: State Water Resources Control Board  
Telephone: 916-445-9379  
Last EDR Contact: 01/28/2022  
Next Scheduled EDR Contact: 05/02/2022  
Data Release Frequency: Varies

## Financial Assurance 1: Financial Assurance Information Listing

Financial Assurance information

Date of Government Version: 10/05/2021  
Date Data Arrived at EDR: 10/06/2021  
Date Made Active in Reports: 12/29/2021  
Number of Days to Update: 84

Source: Department of Toxic Substances Control  
Telephone: 916-255-3628  
Last EDR Contact: 01/13/2022  
Next Scheduled EDR Contact: 05/02/2022  
Data Release Frequency: Varies

## Financial Assurance 2: Financial Assurance Information Listing

A listing of financial assurance information for solid waste facilities. Financial assurance is intended to ensure that resources are available to pay for the cost of closure, post-closure care, and corrective measures if the owner or operator of a regulated facility is unable or unwilling to pay.

# GOVERNMENT RECORDS SEARCHED / DATA CURRENCY TRACKING

Date of Government Version: 08/13/2021  
Date Data Arrived at EDR: 08/13/2021  
Date Made Active in Reports: 11/05/2021  
Number of Days to Update: 84

Source: California Integrated Waste Management Board  
Telephone: 916-341-6066  
Last EDR Contact: 11/16/2021  
Next Scheduled EDR Contact: 02/21/2022  
Data Release Frequency: Varies

## HAZNET: Facility and Manifest Data

Facility and Manifest Data. The data is extracted from the copies of hazardous waste manifests received each year by the DTSC. The annual volume of manifests is typically 700,000 - 1,000,000 annually, representing approximately 350,000 - 500,000 shipments. Data are from the manifests submitted without correction, and therefore many contain some invalid values for data elements such as generator ID, TSD ID, waste category, and disposal method. This database begins with calendar year 1993.

Date of Government Version: 12/31/2019  
Date Data Arrived at EDR: 04/15/2020  
Date Made Active in Reports: 07/02/2020  
Number of Days to Update: 78

Source: California Environmental Protection Agency  
Telephone: 916-255-1136  
Last EDR Contact: 01/07/2022  
Next Scheduled EDR Contact: 04/18/2022  
Data Release Frequency: Annually

## ICE: ICE

Contains data pertaining to the Permitted Facilities with Inspections / Enforcements sites tracked in Envirostor.

Date of Government Version: 11/15/2021  
Date Data Arrived at EDR: 11/15/2021  
Date Made Active in Reports: 02/03/2022  
Number of Days to Update: 80

Source: Department of Toxic Substances Control  
Telephone: 877-786-9427  
Last EDR Contact: 11/15/2021  
Next Scheduled EDR Contact: 02/28/2022  
Data Release Frequency: Quarterly

## HIST CORTESE: Hazardous Waste & Substance Site List

The sites for the list are designated by the State Water Resource Control Board [LUST], the Integrated Waste Board [SWF/LS], and the Department of Toxic Substances Control [CALSITES]. This listing is no longer updated by the state agency.

Date of Government Version: 04/01/2001  
Date Data Arrived at EDR: 01/22/2009  
Date Made Active in Reports: 04/08/2009  
Number of Days to Update: 76

Source: Department of Toxic Substances Control  
Telephone: 916-323-3400  
Last EDR Contact: 01/22/2009  
Next Scheduled EDR Contact: N/A  
Data Release Frequency: No Update Planned

## HWP: EnviroStor Permitted Facilities Listing

Detailed information on permitted hazardous waste facilities and corrective action ("cleanups") tracked in EnviroStor.

Date of Government Version: 11/15/2021  
Date Data Arrived at EDR: 11/15/2021  
Date Made Active in Reports: 02/03/2022  
Number of Days to Update: 80

Source: Department of Toxic Substances Control  
Telephone: 916-323-3400  
Last EDR Contact: 11/15/2021  
Next Scheduled EDR Contact: 02/28/2022  
Data Release Frequency: Quarterly

## HWT: Registered Hazardous Waste Transporter Database

A listing of hazardous waste transporters. In California, unless specifically exempted, it is unlawful for any person to transport hazardous wastes unless the person holds a valid registration issued by DTSC. A hazardous waste transporter registration is valid for one year and is assigned a unique registration number.

Date of Government Version: 10/04/2021  
Date Data Arrived at EDR: 10/05/2021  
Date Made Active in Reports: 12/22/2021  
Number of Days to Update: 78

Source: Department of Toxic Substances Control  
Telephone: 916-440-7145  
Last EDR Contact: 01/04/2022  
Next Scheduled EDR Contact: 04/18/2022  
Data Release Frequency: Quarterly

# GOVERNMENT RECORDS SEARCHED / DATA CURRENCY TRACKING

## MINES: Mines Site Location Listing

A listing of mine site locations from the Office of Mine Reclamation.

Date of Government Version: 09/07/2021	Source: Department of Conservation
Date Data Arrived at EDR: 09/07/2021	Telephone: 916-322-1080
Date Made Active in Reports: 11/29/2021	Last EDR Contact: 12/07/2021
Number of Days to Update: 83	Next Scheduled EDR Contact: 03/21/2022
	Data Release Frequency: Quarterly

## MWMP: Medical Waste Management Program Listing

The Medical Waste Management Program (MWMP) ensures the proper handling and disposal of medical waste by permitting and inspecting medical waste Offsite Treatment Facilities (PDF) and Transfer Stations (PDF) throughout the state. MWMP also oversees all Medical Waste Transporters.

Date of Government Version: 08/05/2021	Source: Department of Public Health
Date Data Arrived at EDR: 08/31/2021	Telephone: 916-558-1784
Date Made Active in Reports: 11/19/2021	Last EDR Contact: 11/30/2021
Number of Days to Update: 80	Next Scheduled EDR Contact: 03/14/2022
	Data Release Frequency: Varies

## NPDES: NPDES Permits Listing

A listing of NPDES permits, including stormwater.

Date of Government Version: 11/09/2021	Source: State Water Resources Control Board
Date Data Arrived at EDR: 11/09/2021	Telephone: 916-445-9379
Date Made Active in Reports: 01/27/2022	Last EDR Contact: 11/09/2021
Number of Days to Update: 79	Next Scheduled EDR Contact: 02/21/2022
	Data Release Frequency: Quarterly

## PEST LIC: Pesticide Regulation Licenses Listing

A listing of licenses and certificates issued by the Department of Pesticide Regulation. The DPR issues licenses and/or certificates to: Persons and businesses that apply or sell pesticides; Pest control dealers and brokers; Persons who advise on agricultural pesticide applications.

Date of Government Version: 08/30/2021	Source: Department of Pesticide Regulation
Date Data Arrived at EDR: 08/31/2021	Telephone: 916-445-4038
Date Made Active in Reports: 11/19/2021	Last EDR Contact: 11/30/2021
Number of Days to Update: 80	Next Scheduled EDR Contact: 03/14/2022
	Data Release Frequency: Quarterly

## PROC: Certified Processors Database

A listing of certified processors.

Date of Government Version: 06/04/2021	Source: Department of Conservation
Date Data Arrived at EDR: 06/04/2021	Telephone: 916-323-3836
Date Made Active in Reports: 08/27/2021	Last EDR Contact: 11/29/2021
Number of Days to Update: 84	Next Scheduled EDR Contact: 03/21/2022
	Data Release Frequency: Quarterly

## NOTIFY 65: Proposition 65 Records

Listings of all Proposition 65 incidents reported to counties by the State Water Resources Control Board and the Regional Water Quality Control Board. This database is no longer updated by the reporting agency.

Date of Government Version: 03/12/2021	Source: State Water Resources Control Board
Date Data Arrived at EDR: 03/16/2021	Telephone: 916-445-3846
Date Made Active in Reports: 06/01/2021	Last EDR Contact: 12/08/2021
Number of Days to Update: 77	Next Scheduled EDR Contact: 03/28/2022
	Data Release Frequency: No Update Planned

# GOVERNMENT RECORDS SEARCHED / DATA CURRENCY TRACKING

## UIC: UIC Listing

A listing of wells identified as underground injection wells, in the California Oil and Gas Wells database.

Date of Government Version: 06/03/2021	Source: Department of Conservation
Date Data Arrived at EDR: 06/03/2021	Telephone: 916-445-2408
Date Made Active in Reports: 08/25/2021	Last EDR Contact: 12/07/2021
Number of Days to Update: 83	Next Scheduled EDR Contact: 03/21/2022
	Data Release Frequency: Varies

## UIC GEO: Underground Injection Control Sites (GEOTRACKER)

Underground control injection sites

Date of Government Version: 09/07/2021	Source: State Water Resource Control Board
Date Data Arrived at EDR: 09/07/2021	Telephone: 866-480-1028
Date Made Active in Reports: 11/29/2021	Last EDR Contact: 12/07/2021
Number of Days to Update: 83	Next Scheduled EDR Contact: 03/21/2022
	Data Release Frequency: Varies

## WASTEWATER PITS: Oil Wastewater Pits Listing

Water officials discovered that oil producers have been dumping chemical-laden wastewater into hundreds of unlined pits that are operating without proper permits. Inspections completed by the Central Valley Regional Water Quality Control Board revealed the existence of previously unidentified waste sites. The water boards review found that more than one-third of the region's active disposal pits are operating without permission.

Date of Government Version: 02/11/2021	Source: RWQCB, Central Valley Region
Date Data Arrived at EDR: 07/01/2021	Telephone: 559-445-5577
Date Made Active in Reports: 09/29/2021	Last EDR Contact: 01/07/2022
Number of Days to Update: 90	Next Scheduled EDR Contact: 04/18/2022
	Data Release Frequency: Varies

## WDS: Waste Discharge System

Sites which have been issued waste discharge requirements.

Date of Government Version: 06/19/2007	Source: State Water Resources Control Board
Date Data Arrived at EDR: 06/20/2007	Telephone: 916-341-5227
Date Made Active in Reports: 06/29/2007	Last EDR Contact: 11/15/2021
Number of Days to Update: 9	Next Scheduled EDR Contact: 02/28/2022
	Data Release Frequency: No Update Planned

## WIP: Well Investigation Program Case List

Well Investigation Program case in the San Gabriel and San Fernando Valley area.

Date of Government Version: 07/03/2009	Source: Los Angeles Water Quality Control Board
Date Data Arrived at EDR: 07/21/2009	Telephone: 213-576-6726
Date Made Active in Reports: 08/03/2009	Last EDR Contact: 12/14/2021
Number of Days to Update: 13	Next Scheduled EDR Contact: 04/04/2022
	Data Release Frequency: No Update Planned

## MILITARY PRIV SITES: Military Privatized Sites (GEOTRACKER)

Military privatized sites

Date of Government Version: 09/07/2021	Source: State Water Resources Control Board
Date Data Arrived at EDR: 09/07/2021	Telephone: 866-480-1028
Date Made Active in Reports: 11/29/2021	Last EDR Contact: 12/07/2021
Number of Days to Update: 83	Next Scheduled EDR Contact: 03/21/2022
	Data Release Frequency: Varies

## PROJECT: Project Sites (GEOTRACKER)

Projects sites

# GOVERNMENT RECORDS SEARCHED / DATA CURRENCY TRACKING

Date of Government Version: 09/07/2021  
Date Data Arrived at EDR: 09/07/2021  
Date Made Active in Reports: 11/29/2021  
Number of Days to Update: 83

Source: State Water Resources Control Board  
Telephone: 866-480-1028  
Last EDR Contact: 12/07/2021  
Next Scheduled EDR Contact: 03/21/2022  
Data Release Frequency: Varies

## WDR: Waste Discharge Requirements Listing

In general, the Waste Discharge Requirements (WDRs) Program (sometimes also referred to as the "Non Chapter 15 (Non 15) Program") regulates point discharges that are exempt pursuant to Subsection 20090 of Title 27 and not subject to the Federal Water Pollution Control Act. Exemptions from Title 27 may be granted for nine categories of discharges (e.g., sewage, wastewater, etc.) that meet, and continue to meet, the preconditions listed for each specific exemption. The scope of the WDRs Program also includes the discharge of wastes classified as inert, pursuant to section 20230 of Title 27.

Date of Government Version: 09/07/2021  
Date Data Arrived at EDR: 09/08/2021  
Date Made Active in Reports: 12/01/2021  
Number of Days to Update: 84

Source: State Water Resources Control Board  
Telephone: 916-341-5810  
Last EDR Contact: 12/07/2021  
Next Scheduled EDR Contact: 03/21/2022  
Data Release Frequency: Quarterly

## CIWQS: California Integrated Water Quality System

The California Integrated Water Quality System (CIWQS) is a computer system used by the State and Regional Water Quality Control Boards to track information about places of environmental interest, manage permits and other orders, track inspections, and manage violations and enforcement activities.

Date of Government Version: 08/30/2021  
Date Data Arrived at EDR: 08/31/2021  
Date Made Active in Reports: 11/19/2021  
Number of Days to Update: 80

Source: State Water Resources Control Board  
Telephone: 866-794-4977  
Last EDR Contact: 11/30/2021  
Next Scheduled EDR Contact: 03/14/2022  
Data Release Frequency: Varies

## CERS: CalEPA Regulated Site Portal Data

The CalEPA Regulated Site Portal database combines data about environmentally regulated sites and facilities in California into a single database. It combines data from a variety of state and federal databases, and provides an overview of regulated activities across the spectrum of environmental programs for any given location in California. These activities include hazardous materials and waste, state and federal cleanups, impacted ground and surface waters, and toxic materials

Date of Government Version: 10/18/2021  
Date Data Arrived at EDR: 10/19/2021  
Date Made Active in Reports: 01/12/2022  
Number of Days to Update: 85

Source: California Environmental Protection Agency  
Telephone: 916-323-2514  
Last EDR Contact: 01/19/2022  
Next Scheduled EDR Contact: 05/02/2022  
Data Release Frequency: Varies

## NON-CASE INFO: Non-Case Information Sites (GEOTRACKER)

Non-Case Information sites

Date of Government Version: 09/07/2021  
Date Data Arrived at EDR: 09/07/2021  
Date Made Active in Reports: 11/29/2021  
Number of Days to Update: 83

Source: State Water Resources Control Board  
Telephone: 866-480-1028  
Last EDR Contact: 12/07/2021  
Next Scheduled EDR Contact: 03/21/2022  
Data Release Frequency: Varies

## OTHER OIL GAS: Other Oil & Gas Projects Sites (GEOTRACKER)

Other Oil & Gas Projects sites

Date of Government Version: 09/07/2021  
Date Data Arrived at EDR: 09/07/2021  
Date Made Active in Reports: 11/29/2021  
Number of Days to Update: 83

Source: State Water Resources Control Board  
Telephone: 866-480-1028  
Last EDR Contact: 12/07/2021  
Next Scheduled EDR Contact: 03/21/2022  
Data Release Frequency: Varies

# GOVERNMENT RECORDS SEARCHED / DATA CURRENCY TRACKING

## PROD WATER PONDS: Produced Water Ponds Sites (GEOTRACKER)

Produced water ponds sites

Date of Government Version: 09/07/2021  
Date Data Arrived at EDR: 09/07/2021  
Date Made Active in Reports: 11/29/2021  
Number of Days to Update: 83

Source: State Water Resources Control Board  
Telephone: 866-480-1028  
Last EDR Contact: 12/07/2021  
Next Scheduled EDR Contact: 03/21/2022  
Data Release Frequency: Varies

## SAMPLING POINT: Sampling Point ? Public Sites (GEOTRACKER)

Sampling point - public sites

Date of Government Version: 09/07/2021  
Date Data Arrived at EDR: 09/07/2021  
Date Made Active in Reports: 11/29/2021  
Number of Days to Update: 83

Source: State Water Resources Control Board  
Telephone: 866-480-1028  
Last EDR Contact: 12/07/2021  
Next Scheduled EDR Contact: 03/21/2022  
Data Release Frequency: Varies

## WELL STIM PROJ: Well Stimulation Project (GEOTRACKER)

Includes areas of groundwater monitoring plans, a depiction of the monitoring network, and the facilities, boundaries, and subsurface characteristics of the oilfield and the features (oil and gas wells, produced water ponds, UIC wells, water supply wells, etc?) being monitored

Date of Government Version: 09/07/2021  
Date Data Arrived at EDR: 09/07/2021  
Date Made Active in Reports: 11/29/2021  
Number of Days to Update: 83

Source: State Water Resources Control Board  
Telephone: 866-480-1028  
Last EDR Contact: 12/07/2021  
Next Scheduled EDR Contact: 03/21/2022  
Data Release Frequency: Varies

## HWTS: Hazardous Waste Tracking System

DTSC maintains the Hazardous Waste Tracking System that stores ID number information since the early 1980s and manifest data since 1993. The system collects both manifest copies from the generator and destination facility.

Date of Government Version: 07/13/2021  
Date Data Arrived at EDR: 07/14/2021  
Date Made Active in Reports: 10/06/2021  
Number of Days to Update: 84

Source: Department of Toxic Substances Control  
Telephone: 916-324-2444  
Last EDR Contact: 01/28/2022  
Next Scheduled EDR Contact: 04/18/2022  
Data Release Frequency: Varies

## PCS ENF: Enforcement data

No description is available for this data

Date of Government Version: 12/31/2014  
Date Data Arrived at EDR: 02/05/2015  
Date Made Active in Reports: 03/06/2015  
Number of Days to Update: 29

Source: EPA  
Telephone: 202-564-2497  
Last EDR Contact: 12/29/2021  
Next Scheduled EDR Contact: 04/18/2022  
Data Release Frequency: Varies

## PCS: Permit Compliance System

PCS is a computerized management information system that contains data on National Pollutant Discharge Elimination System (NPDES) permit holding facilities. PCS tracks the permit, compliance, and enforcement status of NPDES facilities.

Date of Government Version: 07/14/2011  
Date Data Arrived at EDR: 08/05/2011  
Date Made Active in Reports: 09/29/2011  
Number of Days to Update: 55

Source: EPA, Office of Water  
Telephone: 202-564-2496  
Last EDR Contact: 12/29/2021  
Next Scheduled EDR Contact: 04/18/2022  
Data Release Frequency: Semi-Annually

# GOVERNMENT RECORDS SEARCHED / DATA CURRENCY TRACKING

## PCS INACTIVE: Listing of Inactive PCS Permits

An inactive permit is a facility that has shut down or is no longer discharging.

Date of Government Version: 11/05/2014	Source: EPA
Date Data Arrived at EDR: 01/06/2015	Telephone: 202-564-2496
Date Made Active in Reports: 05/06/2015	Last EDR Contact: 12/29/2021
Number of Days to Update: 120	Next Scheduled EDR Contact: 04/18/2022
	Data Release Frequency: Semi-Annually

## MINES MRDS: Mineral Resources Data System Mineral Resources Data System

Date of Government Version: 04/06/2018	Source: USGS
Date Data Arrived at EDR: 10/21/2019	Telephone: 703-648-6533
Date Made Active in Reports: 10/24/2019	Last EDR Contact: 11/23/2021
Number of Days to Update: 3	Next Scheduled EDR Contact: 03/07/2022
	Data Release Frequency: Varies

## EDR HIGH RISK HISTORICAL RECORDS

### *EDR Exclusive Records*

#### EDR MGP: EDR Proprietary Manufactured Gas Plants

The EDR Proprietary Manufactured Gas Plant Database includes records of coal gas plants (manufactured gas plants) compiled by EDR's researchers. Manufactured gas sites were used in the United States from the 1800's to 1950's to produce a gas that could be distributed and used as fuel. These plants used whale oil, rosin, coal, or a mixture of coal, oil, and water that also produced a significant amount of waste. Many of the byproducts of the gas production, such as coal tar (oily waste containing volatile and non-volatile chemicals), sludges, oils and other compounds are potentially hazardous to human health and the environment. The byproduct from this process was frequently disposed of directly at the plant site and can remain or spread slowly, serving as a continuous source of soil and groundwater contamination.

Date of Government Version: N/A	Source: EDR, Inc.
Date Data Arrived at EDR: N/A	Telephone: N/A
Date Made Active in Reports: N/A	Last EDR Contact: N/A
Number of Days to Update: N/A	Next Scheduled EDR Contact: N/A
	Data Release Frequency: No Update Planned

#### EDR Hist Auto: EDR Exclusive Historical Auto Stations

EDR has searched selected national collections of business directories and has collected listings of potential gas station/filling station/service station sites that were available to EDR researchers. EDR's review was limited to those categories of sources that might, in EDR's opinion, include gas station/filling station/service station establishments. The categories reviewed included, but were not limited to gas, gas station, gasoline station, filling station, auto, automobile repair, auto service station, service station, etc. This database falls within a category of information EDR classifies as "High Risk Historical Records", or HRHR. EDR's HRHR effort presents unique and sometimes proprietary data about past sites and operations that typically create environmental concerns, but may not show up in current government records searches.

Date of Government Version: N/A	Source: EDR, Inc.
Date Data Arrived at EDR: N/A	Telephone: N/A
Date Made Active in Reports: N/A	Last EDR Contact: N/A
Number of Days to Update: N/A	Next Scheduled EDR Contact: N/A
	Data Release Frequency: Varies

#### EDR Hist Cleaner: EDR Exclusive Historical Cleaners

EDR has searched selected national collections of business directories and has collected listings of potential dry cleaner sites that were available to EDR researchers. EDR's review was limited to those categories of sources that might, in EDR's opinion, include dry cleaning establishments. The categories reviewed included, but were not limited to dry cleaners, cleaners, laundry, laundromat, cleaning/laundry, wash & dry etc. This database falls within a category of information EDR classifies as "High Risk Historical Records", or HRHR. EDR's HRHR effort presents unique and sometimes proprietary data about past sites and operations that typically create environmental concerns, but may not show up in current government records searches.

# GOVERNMENT RECORDS SEARCHED / DATA CURRENCY TRACKING

Date of Government Version: N/A  
Date Data Arrived at EDR: N/A  
Date Made Active in Reports: N/A  
Number of Days to Update: N/A

Source: EDR, Inc.  
Telephone: N/A  
Last EDR Contact: N/A  
Next Scheduled EDR Contact: N/A  
Data Release Frequency: Varies

## EDR RECOVERED GOVERNMENT ARCHIVES

### *Exclusive Recovered Govt. Archives*

#### RGA LF: Recovered Government Archive Solid Waste Facilities List

The EDR Recovered Government Archive Landfill database provides a list of landfills derived from historical databases and includes many records that no longer appear in current government lists. Compiled from Records formerly available from the Department of Resources Recycling and Recovery in California.

Date of Government Version: N/A  
Date Data Arrived at EDR: 07/01/2013  
Date Made Active in Reports: 01/13/2014  
Number of Days to Update: 196

Source: Department of Resources Recycling and Recovery  
Telephone: N/A  
Last EDR Contact: 06/01/2012  
Next Scheduled EDR Contact: N/A  
Data Release Frequency: Varies

#### RGA LUST: Recovered Government Archive Leaking Underground Storage Tank

The EDR Recovered Government Archive Leaking Underground Storage Tank database provides a list of LUST incidents derived from historical databases and includes many records that no longer appear in current government lists. Compiled from Records formerly available from the State Water Resources Control Board in California.

Date of Government Version: N/A  
Date Data Arrived at EDR: 07/01/2013  
Date Made Active in Reports: 12/30/2013  
Number of Days to Update: 182

Source: State Water Resources Control Board  
Telephone: N/A  
Last EDR Contact: 06/01/2012  
Next Scheduled EDR Contact: N/A  
Data Release Frequency: Varies

## COUNTY RECORDS

### ALAMEDA COUNTY:

#### CS ALAMEDA: Contaminated Sites

A listing of contaminated sites overseen by the Toxic Release Program (oil and groundwater contamination from chemical releases and spills) and the Leaking Underground Storage Tank Program (soil and ground water contamination from leaking petroleum USTs).

Date of Government Version: 01/09/2019  
Date Data Arrived at EDR: 01/11/2019  
Date Made Active in Reports: 03/05/2019  
Number of Days to Update: 53

Source: Alameda County Environmental Health Services  
Telephone: 510-567-6700  
Last EDR Contact: 12/28/2021  
Next Scheduled EDR Contact: 04/18/2022  
Data Release Frequency: Semi-Annually

#### UST ALAMEDA: Underground Tanks

Underground storage tank sites located in Alameda county.

Date of Government Version: 09/30/2021  
Date Data Arrived at EDR: 10/01/2021  
Date Made Active in Reports: 12/15/2021  
Number of Days to Update: 75

Source: Alameda County Environmental Health Services  
Telephone: 510-567-6700  
Last EDR Contact: 12/28/2021  
Next Scheduled EDR Contact: 04/18/2022  
Data Release Frequency: Semi-Annually

### AMADOR COUNTY:



# GOVERNMENT RECORDS SEARCHED / DATA CURRENCY TRACKING

## CUPA AMADOR: CUPA Facility List Cupa Facility List

Date of Government Version: 11/01/2021  
Date Data Arrived at EDR: 11/02/2021  
Date Made Active in Reports: 01/24/2022  
Number of Days to Update: 83

Source: Amador County Environmental Health  
Telephone: 209-223-6439  
Last EDR Contact: 01/28/2022  
Next Scheduled EDR Contact: 05/16/2022  
Data Release Frequency: Varies

## BUTTE COUNTY:

### CUPA BUTTE: CUPA Facility Listing Cupa facility list.

Date of Government Version: 04/21/2017  
Date Data Arrived at EDR: 04/25/2017  
Date Made Active in Reports: 08/09/2017  
Number of Days to Update: 106

Source: Public Health Department  
Telephone: 530-538-7149  
Last EDR Contact: 12/28/2021  
Next Scheduled EDR Contact: 04/18/2022  
Data Release Frequency: No Update Planned

## CALVERAS COUNTY:

### CUPA CALVERAS: CUPA Facility Listing Cupa Facility Listing

Date of Government Version: 09/15/2021  
Date Data Arrived at EDR: 09/16/2021  
Date Made Active in Reports: 12/09/2021  
Number of Days to Update: 84

Source: Calveras County Environmental Health  
Telephone: 209-754-6399  
Last EDR Contact: 12/28/2021  
Next Scheduled EDR Contact: 04/04/2022  
Data Release Frequency: Quarterly

## COLUSA COUNTY:

### CUPA COLUSA: CUPA Facility List Cupa facility list.

Date of Government Version: 04/06/2020  
Date Data Arrived at EDR: 04/23/2020  
Date Made Active in Reports: 07/10/2020  
Number of Days to Update: 78

Source: Health & Human Services  
Telephone: 530-458-0396  
Last EDR Contact: 01/28/2022  
Next Scheduled EDR Contact: 05/16/2022  
Data Release Frequency: Semi-Annually

## CONTRA COSTA COUNTY:

### SL CONTRA COSTA: Site List

List includes sites from the underground tank, hazardous waste generator and business plan/2185 programs.

Date of Government Version: 10/22/2021  
Date Data Arrived at EDR: 10/26/2021  
Date Made Active in Reports: 01/19/2022  
Number of Days to Update: 85

Source: Contra Costa Health Services Department  
Telephone: 925-646-2286  
Last EDR Contact: 01/24/2022  
Next Scheduled EDR Contact: 05/09/2022  
Data Release Frequency: Semi-Annually

## DEL NORTE COUNTY:

# GOVERNMENT RECORDS SEARCHED / DATA CURRENCY TRACKING

## CUPA DEL NORTE: CUPA Facility List Cupa Facility list

Date of Government Version: 10/01/2021  
Date Data Arrived at EDR: 11/02/2021  
Date Made Active in Reports: 01/24/2022  
Number of Days to Update: 83

Source: Del Norte County Environmental Health Division  
Telephone: 707-465-0426  
Last EDR Contact: 01/24/2022  
Next Scheduled EDR Contact: 05/09/2022  
Data Release Frequency: Varies

## EL DORADO COUNTY:

### CUPA EL DORADO: CUPA Facility List CUPA facility list.

Date of Government Version: 07/30/2021  
Date Data Arrived at EDR: 08/03/2021  
Date Made Active in Reports: 10/26/2021  
Number of Days to Update: 84

Source: El Dorado County Environmental Management Department  
Telephone: 530-621-6623  
Last EDR Contact: 01/24/2022  
Next Scheduled EDR Contact: 05/09/2022  
Data Release Frequency: Varies

## FRESNO COUNTY:

### CUPA FRESNO: CUPA Resources List

Certified Unified Program Agency. CUPA's are responsible for implementing a unified hazardous materials and hazardous waste management regulatory program. The agency provides oversight of businesses that deal with hazardous materials, operate underground storage tanks or aboveground storage tanks.

Date of Government Version: 04/09/2021  
Date Data Arrived at EDR: 06/23/2021  
Date Made Active in Reports: 09/17/2021  
Number of Days to Update: 86

Source: Dept. of Community Health  
Telephone: 559-445-3271  
Last EDR Contact: 12/21/2021  
Next Scheduled EDR Contact: 04/11/2022  
Data Release Frequency: Semi-Annually

## GLENN COUNTY:

### CUPA GLENN: CUPA Facility List Cupa facility list

Date of Government Version: 01/22/2018  
Date Data Arrived at EDR: 01/24/2018  
Date Made Active in Reports: 03/14/2018  
Number of Days to Update: 49

Source: Glenn County Air Pollution Control District  
Telephone: 830-934-6500  
Last EDR Contact: 01/13/2022  
Next Scheduled EDR Contact: 05/02/2022  
Data Release Frequency: No Update Planned

## HUMBOLDT COUNTY:

### CUPA HUMBOLDT: CUPA Facility List CUPA facility list.

Date of Government Version: 08/12/2021  
Date Data Arrived at EDR: 08/12/2021  
Date Made Active in Reports: 11/08/2021  
Number of Days to Update: 88

Source: Humboldt County Environmental Health  
Telephone: N/A  
Last EDR Contact: 11/11/2021  
Next Scheduled EDR Contact: 02/28/2022  
Data Release Frequency: Semi-Annually

## IMPERIAL COUNTY:

# GOVERNMENT RECORDS SEARCHED / DATA CURRENCY TRACKING

## CUPA IMPERIAL: CUPA Facility List Cupa facility list.

Date of Government Version: 10/18/2021  
Date Data Arrived at EDR: 10/20/2021  
Date Made Active in Reports: 01/12/2022  
Number of Days to Update: 84

Source: San Diego Border Field Office  
Telephone: 760-339-2777  
Last EDR Contact: 01/13/2022  
Next Scheduled EDR Contact: 05/02/2022  
Data Release Frequency: Varies

## INYO COUNTY:

### CUPA INYO: CUPA Facility List Cupa facility list.

Date of Government Version: 04/02/2018  
Date Data Arrived at EDR: 04/03/2018  
Date Made Active in Reports: 06/14/2018  
Number of Days to Update: 72

Source: Inyo County Environmental Health Services  
Telephone: 760-878-0238  
Last EDR Contact: 11/11/2021  
Next Scheduled EDR Contact: 02/28/2022  
Data Release Frequency: Varies

## KERN COUNTY:

### CUPA KERN: CUPA Facility List

A listing of sites included in the Kern County Hazardous Material Business Plan.

Date of Government Version: 11/10/2021  
Date Data Arrived at EDR: 11/12/2021  
Date Made Active in Reports: 02/02/2022  
Number of Days to Update: 82

Source: Kern County Public Health  
Telephone: 661-321-3000  
Last EDR Contact: 01/28/2022  
Next Scheduled EDR Contact: 05/16/2022  
Data Release Frequency: Varies

### UST KERN: Underground Storage Tank Sites & Tank Listing Kern County Sites and Tanks Listing.

Date of Government Version: 11/10/2021  
Date Data Arrived at EDR: 11/12/2021  
Date Made Active in Reports: 02/02/2022  
Number of Days to Update: 82

Source: Kern County Environment Health Services Department  
Telephone: 661-862-8700  
Last EDR Contact: 01/28/2022  
Next Scheduled EDR Contact: 05/16/2022  
Data Release Frequency: Quarterly

## KINGS COUNTY:

### CUPA KINGS: CUPA Facility List

A listing of sites included in the county's Certified Unified Program Agency database. California's Secretary for Environmental Protection established the unified hazardous materials and hazardous waste regulatory program as required by chapter 6.11 of the California Health and Safety Code. The Unified Program consolidates the administration, permits, inspections, and enforcement activities.

Date of Government Version: 12/03/2020  
Date Data Arrived at EDR: 01/26/2021  
Date Made Active in Reports: 04/14/2021  
Number of Days to Update: 78

Source: Kings County Department of Public Health  
Telephone: 559-584-1411  
Last EDR Contact: 12/22/2021  
Next Scheduled EDR Contact: 02/28/2022  
Data Release Frequency: Varies

## LAKE COUNTY:

# GOVERNMENT RECORDS SEARCHED / DATA CURRENCY TRACKING

## CUPA LAKE: CUPA Facility List Cupa facility list

Date of Government Version: 11/04/2021  
Date Data Arrived at EDR: 11/05/2021  
Date Made Active in Reports: 01/24/2022  
Number of Days to Update: 80

Source: Lake County Environmental Health  
Telephone: 707-263-1164  
Last EDR Contact: 01/10/2022  
Next Scheduled EDR Contact: 04/25/2022  
Data Release Frequency: Varies

## LASSEN COUNTY:

### CUPA LASSEN: CUPA Facility List Cupa facility list

Date of Government Version: 07/31/2020  
Date Data Arrived at EDR: 08/21/2020  
Date Made Active in Reports: 11/09/2020  
Number of Days to Update: 80

Source: Lassen County Environmental Health  
Telephone: 530-251-8528  
Last EDR Contact: 01/13/2022  
Next Scheduled EDR Contact: 05/02/2022  
Data Release Frequency: Varies

## LOS ANGELES COUNTY:

### AOCONCERN: Key Areas of Concerns in Los Angeles County

San Gabriel Valley areas where VOC contamination is at or above the MCL as designated by region 9 EPA office. Date of Government Version: 3/30/2009 Exide Site area is a cleanup plan of lead-impacted soil surrounding the former Exide Facility as designated by the DTSC. Date of Government Version: 7/17/2017

Date of Government Version: 03/30/2009  
Date Data Arrived at EDR: 03/31/2009  
Date Made Active in Reports: 10/23/2009  
Number of Days to Update: 206

Source: N/A  
Telephone: N/A  
Last EDR Contact: 12/08/2021  
Next Scheduled EDR Contact: 03/28/2022  
Data Release Frequency: No Update Planned

### HMS LOS ANGELES: HMS: Street Number List

Industrial Waste and Underground Storage Tank Sites.

Date of Government Version: 10/14/2021  
Date Data Arrived at EDR: 10/19/2021  
Date Made Active in Reports: 01/13/2022  
Number of Days to Update: 86

Source: Department of Public Works  
Telephone: 626-458-3517  
Last EDR Contact: 01/13/2022  
Next Scheduled EDR Contact: 04/18/2022  
Data Release Frequency: Semi-Annually

### LF LOS ANGELES: List of Solid Waste Facilities Solid Waste Facilities in Los Angeles County.

Date of Government Version: 10/08/2021  
Date Data Arrived at EDR: 10/08/2021  
Date Made Active in Reports: 12/29/2021  
Number of Days to Update: 82

Source: La County Department of Public Works  
Telephone: 818-458-5185  
Last EDR Contact: 01/11/2022  
Next Scheduled EDR Contact: 04/25/2022  
Data Release Frequency: Varies

### LF LOS ANGELES CITY: City of Los Angeles Landfills

Landfills owned and maintained by the City of Los Angeles.

Date of Government Version: 01/01/2021  
Date Data Arrived at EDR: 02/18/2021  
Date Made Active in Reports: 05/10/2021  
Number of Days to Update: 81

Source: Engineering & Construction Division  
Telephone: 213-473-7869  
Last EDR Contact: 01/07/2022  
Next Scheduled EDR Contact: 04/25/2022  
Data Release Frequency: Varies

# GOVERNMENT RECORDS SEARCHED / DATA CURRENCY TRACKING

## LOS ANGELES AST: Active & Inactive AST Inventory

A listing of active & inactive above ground petroleum storage tank site locations, located in the City of Los Angeles.

Date of Government Version: 06/01/2019	Source: Los Angeles Fire Department
Date Data Arrived at EDR: 06/25/2019	Telephone: 213-978-3800
Date Made Active in Reports: 08/22/2019	Last EDR Contact: 12/16/2021
Number of Days to Update: 58	Next Scheduled EDR Contact: 04/04/2022
	Data Release Frequency: Varies

## LOS ANGELES CO LF METHANE: Methane Producing Landfills

This data was created on April 30, 2012 to represent known disposal sites in Los Angeles County that may produce and emanate methane gas. The shapefile contains disposal sites within Los Angeles County that once accepted degradable refuse material. Information used to create this data was extracted from a landfill survey performed by County Engineers (Major Waste System Map, 1973) as well as historical records from CalRecycle, Regional Water Quality Control Board, and Los Angeles County Department of Public Health

Date of Government Version: 10/12/2021	Source: Los Angeles County Department of Public Works
Date Data Arrived at EDR: 10/13/2021	Telephone: 626-458-6973
Date Made Active in Reports: 01/04/2022	Last EDR Contact: 01/07/2022
Number of Days to Update: 83	Next Scheduled EDR Contact: 04/25/2022
	Data Release Frequency: No Update Planned

## LOS ANGELES HM: Active & Inactive Hazardous Materials Inventory

A listing of active & inactive hazardous materials facility locations, located in the City of Los Angeles.

Date of Government Version: 04/19/2021	Source: Los Angeles Fire Department
Date Data Arrived at EDR: 06/17/2021	Telephone: 213-978-3800
Date Made Active in Reports: 06/28/2021	Last EDR Contact: 12/17/2021
Number of Days to Update: 11	Next Scheduled EDR Contact: 04/04/2022
	Data Release Frequency: Varies

## LOS ANGELES UST: Active & Inactive UST Inventory

A listing of active & inactive underground storage tank site locations and underground storage tank historical sites, located in the City of Los Angeles.

Date of Government Version: 04/19/2021	Source: Los Angeles Fire Department
Date Data Arrived at EDR: 06/17/2021	Telephone: 213-978-3800
Date Made Active in Reports: 09/14/2021	Last EDR Contact: 12/17/2021
Number of Days to Update: 89	Next Scheduled EDR Contact: 04/04/2022
	Data Release Frequency: Varies

## SITE MIT LOS ANGELES: Site Mitigation List

Industrial sites that have had some sort of spill or complaint.

Date of Government Version: 05/26/2021	Source: Community Health Services
Date Data Arrived at EDR: 07/09/2021	Telephone: 323-890-7806
Date Made Active in Reports: 09/29/2021	Last EDR Contact: 01/13/2022
Number of Days to Update: 82	Next Scheduled EDR Contact: 04/24/2022
	Data Release Frequency: Annually

## UST EL SEGUNDO: City of El Segundo Underground Storage Tank

Underground storage tank sites located in El Segundo city.

Date of Government Version: 01/21/2017	Source: City of El Segundo Fire Department
Date Data Arrived at EDR: 04/19/2017	Telephone: 310-524-2236
Date Made Active in Reports: 05/10/2017	Last EDR Contact: 01/07/2022
Number of Days to Update: 21	Next Scheduled EDR Contact: 04/25/2022
	Data Release Frequency: No Update Planned

# GOVERNMENT RECORDS SEARCHED / DATA CURRENCY TRACKING

UST LONG BEACH: City of Long Beach Underground Storage Tank  
Underground storage tank sites located in the city of Long Beach.

Date of Government Version: 04/22/2019	Source: City of Long Beach Fire Department
Date Data Arrived at EDR: 04/23/2019	Telephone: 562-570-2563
Date Made Active in Reports: 06/27/2019	Last EDR Contact: 01/13/2022
Number of Days to Update: 65	Next Scheduled EDR Contact: 05/02/2022
	Data Release Frequency: Varies

UST TORRANCE: City of Torrance Underground Storage Tank  
Underground storage tank sites located in the city of Torrance.

Date of Government Version: 02/02/2021	Source: City of Torrance Fire Department
Date Data Arrived at EDR: 04/28/2021	Telephone: 310-618-2973
Date Made Active in Reports: 07/13/2021	Last EDR Contact: 01/13/2022
Number of Days to Update: 76	Next Scheduled EDR Contact: 05/02/2022
	Data Release Frequency: Semi-Annually

MADERA COUNTY:

CUPA MADERA: CUPA Facility List

A listing of sites included in the county's Certified Unified Program Agency database. California's Secretary for Environmental Protection established the unified hazardous materials and hazardous waste regulatory program as required by chapter 6.11 of the California Health and Safety Code. The Unified Program consolidates the administration, permits, inspections, and enforcement activities.

Date of Government Version: 08/10/2020	Source: Madera County Environmental Health
Date Data Arrived at EDR: 08/12/2020	Telephone: 559-675-7823
Date Made Active in Reports: 10/23/2020	Last EDR Contact: 11/11/2021
Number of Days to Update: 72	Next Scheduled EDR Contact: 02/28/2022
	Data Release Frequency: Varies

MARIN COUNTY:

UST MARIN: Underground Storage Tank Sites  
Currently permitted USTs in Marin County.

Date of Government Version: 09/26/2018	Source: Public Works Department Waste Management
Date Data Arrived at EDR: 10/04/2018	Telephone: 415-473-6647
Date Made Active in Reports: 11/02/2018	Last EDR Contact: 12/20/2021
Number of Days to Update: 29	Next Scheduled EDR Contact: 04/11/2022
	Data Release Frequency: Semi-Annually

MENDOCINO COUNTY:

UST MENDOCINO: Mendocino County UST Database  
A listing of underground storage tank locations in Mendocino County.

Date of Government Version: 09/22/2021	Source: Department of Public Health
Date Data Arrived at EDR: 11/18/2021	Telephone: 707-463-4466
Date Made Active in Reports: 11/22/2021	Last EDR Contact: 11/16/2021
Number of Days to Update: 4	Next Scheduled EDR Contact: 03/07/2022
	Data Release Frequency: Annually

MERCED COUNTY:

# GOVERNMENT RECORDS SEARCHED / DATA CURRENCY TRACKING

## CUPA MERCED: CUPA Facility List CUPA facility list.

Date of Government Version: 08/11/2021  
Date Data Arrived at EDR: 08/12/2021  
Date Made Active in Reports: 11/08/2021  
Number of Days to Update: 88

Source: Merced County Environmental Health  
Telephone: 209-381-1094  
Last EDR Contact: 11/23/2021  
Next Scheduled EDR Contact: 02/28/2022  
Data Release Frequency: Varies

## MONO COUNTY:

### CUPA MONO: CUPA Facility List CUPA Facility List

Date of Government Version: 02/22/2021  
Date Data Arrived at EDR: 03/02/2021  
Date Made Active in Reports: 05/19/2021  
Number of Days to Update: 78

Source: Mono County Health Department  
Telephone: 760-932-5580  
Last EDR Contact: 01/13/2022  
Next Scheduled EDR Contact: 03/07/2022  
Data Release Frequency: Varies

## MONTEREY COUNTY:

### CUPA MONTEREY: CUPA Facility Listing CUPA Program listing from the Environmental Health Division.

Date of Government Version: 10/04/2021  
Date Data Arrived at EDR: 10/06/2021  
Date Made Active in Reports: 12/29/2021  
Number of Days to Update: 84

Source: Monterey County Health Department  
Telephone: 831-796-1297  
Last EDR Contact: 01/07/2022  
Next Scheduled EDR Contact: 04/11/2022  
Data Release Frequency: Varies

## NAPA COUNTY:

### LUST NAPA: Sites With Reported Contamination A listing of leaking underground storage tank sites located in Napa county.

Date of Government Version: 01/09/2017  
Date Data Arrived at EDR: 01/11/2017  
Date Made Active in Reports: 03/02/2017  
Number of Days to Update: 50

Source: Napa County Department of Environmental Management  
Telephone: 707-253-4269  
Last EDR Contact: 11/16/2021  
Next Scheduled EDR Contact: 03/07/2022  
Data Release Frequency: No Update Planned

### UST NAPA: Closed and Operating Underground Storage Tank Sites Underground storage tank sites located in Napa county.

Date of Government Version: 09/05/2019  
Date Data Arrived at EDR: 09/09/2019  
Date Made Active in Reports: 10/31/2019  
Number of Days to Update: 52

Source: Napa County Department of Environmental Management  
Telephone: 707-253-4269  
Last EDR Contact: 11/16/2021  
Next Scheduled EDR Contact: 03/07/2022  
Data Release Frequency: No Update Planned

## NEVADA COUNTY:

### CUPA NEVADA: CUPA Facility List CUPA facility list.

# GOVERNMENT RECORDS SEARCHED / DATA CURRENCY TRACKING

Date of Government Version: 10/26/2021  
Date Data Arrived at EDR: 10/27/2021  
Date Made Active in Reports: 01/20/2022  
Number of Days to Update: 85

Source: Community Development Agency  
Telephone: 530-265-1467  
Last EDR Contact: 01/24/2022  
Next Scheduled EDR Contact: 05/09/2022  
Data Release Frequency: Varies

## ORANGE COUNTY:

IND\_SITE ORANGE: List of Industrial Site Cleanups  
Petroleum and non-petroleum spills.

Date of Government Version: 10/08/2021  
Date Data Arrived at EDR: 11/04/2021  
Date Made Active in Reports: 01/24/2022  
Number of Days to Update: 81

Source: Health Care Agency  
Telephone: 714-834-3446  
Last EDR Contact: 01/31/2022  
Next Scheduled EDR Contact: 05/16/2022  
Data Release Frequency: Annually

LUST ORANGE: List of Underground Storage Tank Cleanups  
Orange County Underground Storage Tank Cleanups (LUST).

Date of Government Version: 10/08/2021  
Date Data Arrived at EDR: 11/02/2021  
Date Made Active in Reports: 01/24/2022  
Number of Days to Update: 83

Source: Health Care Agency  
Telephone: 714-834-3446  
Last EDR Contact: 01/31/2022  
Next Scheduled EDR Contact: 05/16/2022  
Data Release Frequency: Quarterly

UST ORANGE: List of Underground Storage Tank Facilities  
Orange County Underground Storage Tank Facilities (UST).

Date of Government Version: 10/29/2021  
Date Data Arrived at EDR: 10/29/2021  
Date Made Active in Reports: 01/20/2022  
Number of Days to Update: 83

Source: Health Care Agency  
Telephone: 714-834-3446  
Last EDR Contact: 10/29/2021  
Next Scheduled EDR Contact: 05/16/2022  
Data Release Frequency: Quarterly

## PLACER COUNTY:

MS PLACER: Master List of Facilities  
List includes aboveground tanks, underground tanks and cleanup sites.

Date of Government Version: 09/07/2021  
Date Data Arrived at EDR: 09/09/2021  
Date Made Active in Reports: 11/29/2021  
Number of Days to Update: 81

Source: Placer County Health and Human Services  
Telephone: 530-745-2363  
Last EDR Contact: 11/23/2021  
Next Scheduled EDR Contact: 03/14/2022  
Data Release Frequency: Semi-Annually

## PLUMAS COUNTY:

CUPA PLUMAS: CUPA Facility List  
Plumas County CUPA Program facilities.

Date of Government Version: 03/31/2019  
Date Data Arrived at EDR: 04/23/2019  
Date Made Active in Reports: 06/26/2019  
Number of Days to Update: 64

Source: Plumas County Environmental Health  
Telephone: 530-283-6355  
Last EDR Contact: 01/13/2022  
Next Scheduled EDR Contact: 05/02/2022  
Data Release Frequency: Varies

## RIVERSIDE COUNTY:



# GOVERNMENT RECORDS SEARCHED / DATA CURRENCY TRACKING

## LUST RIVERSIDE: Listing of Underground Tank Cleanup Sites

Riverside County Underground Storage Tank Cleanup Sites (LUST).

Date of Government Version: 09/29/2021  
Date Data Arrived at EDR: 09/30/2021  
Date Made Active in Reports: 12/14/2021  
Number of Days to Update: 75

Source: Department of Environmental Health  
Telephone: 951-358-5055  
Last EDR Contact: 12/08/2021  
Next Scheduled EDR Contact: 03/28/2022  
Data Release Frequency: Quarterly

## UST RIVERSIDE: Underground Storage Tank Tank List

Underground storage tank sites located in Riverside county.

Date of Government Version: 09/29/2021  
Date Data Arrived at EDR: 09/30/2021  
Date Made Active in Reports: 12/15/2021  
Number of Days to Update: 76

Source: Department of Environmental Health  
Telephone: 951-358-5055  
Last EDR Contact: 12/08/2021  
Next Scheduled EDR Contact: 03/28/2022  
Data Release Frequency: Quarterly

## SACRAMENTO COUNTY:

### CS SACRAMENTO: Toxic Site Clean-Up List

List of sites where unauthorized releases of potentially hazardous materials have occurred.

Date of Government Version: 06/18/2021  
Date Data Arrived at EDR: 09/28/2021  
Date Made Active in Reports: 12/14/2021  
Number of Days to Update: 77

Source: Sacramento County Environmental Management  
Telephone: 916-875-8406  
Last EDR Contact: 12/29/2021  
Next Scheduled EDR Contact: 04/11/2022  
Data Release Frequency: Quarterly

### ML SACRAMENTO: Master Hazardous Materials Facility List

Any business that has hazardous materials on site - hazardous material storage sites, underground storage tanks, waste generators.

Date of Government Version: 08/02/2021  
Date Data Arrived at EDR: 08/04/2021  
Date Made Active in Reports: 11/02/2021  
Number of Days to Update: 90

Source: Sacramento County Environmental Management  
Telephone: 916-875-8406  
Last EDR Contact: 12/29/2021  
Next Scheduled EDR Contact: 04/11/2022  
Data Release Frequency: Quarterly

## SAN BENITO COUNTY:

### CUPA SAN BENITO: CUPA Facility List

Cupa facility list

Date of Government Version: 11/04/2021  
Date Data Arrived at EDR: 11/05/2021  
Date Made Active in Reports: 01/24/2022  
Number of Days to Update: 80

Source: San Benito County Environmental Health  
Telephone: N/A  
Last EDR Contact: 01/28/2022  
Next Scheduled EDR Contact: 05/16/2022  
Data Release Frequency: Varies

## SAN BERNARDINO COUNTY:

### PERMITS SAN BERNARDINO: Hazardous Material Permits

This listing includes underground storage tanks, medical waste handlers/generators, hazardous materials handlers, hazardous waste generators, and waste oil generators/handlers.

# GOVERNMENT RECORDS SEARCHED / DATA CURRENCY TRACKING

Date of Government Version: 08/11/2021  
Date Data Arrived at EDR: 08/12/2021  
Date Made Active in Reports: 11/08/2021  
Number of Days to Update: 88

Source: San Bernardino County Fire Department Hazardous Materials Division  
Telephone: 909-387-3041  
Last EDR Contact: 01/31/2022  
Next Scheduled EDR Contact: 05/16/2022  
Data Release Frequency: Quarterly

## SAN DIEGO COUNTY:

### HMMD SAN DIEGO: Hazardous Materials Management Division Database

The database includes: HE58 - This report contains the business name, site address, business phone number, establishment 'H' permit number, type of permit, and the business status. HE17 - In addition to providing the same information provided in the HE58 listing, HE17 provides inspection dates, violations received by the establishment, hazardous waste generated, the quantity, method of storage, treatment/disposal of waste and the hauler, and information on underground storage tanks. Unauthorized Release List - Includes a summary of environmental contamination cases in San Diego County (underground tank cases, non-tank cases, groundwater contamination, and soil contamination are included.)

Date of Government Version: 08/30/2021  
Date Data Arrived at EDR: 08/31/2021  
Date Made Active in Reports: 11/19/2021  
Number of Days to Update: 80

Source: Hazardous Materials Management Division  
Telephone: 619-338-2268  
Last EDR Contact: 11/30/2021  
Next Scheduled EDR Contact: 03/14/2022  
Data Release Frequency: Quarterly

### LF SAN DIEGO: Solid Waste Facilities

San Diego County Solid Waste Facilities.

Date of Government Version: 10/01/2020  
Date Data Arrived at EDR: 11/23/2020  
Date Made Active in Reports: 02/08/2021  
Number of Days to Update: 77

Source: Department of Health Services  
Telephone: 619-338-2209  
Last EDR Contact: 01/13/2022  
Next Scheduled EDR Contact: 05/02/2022  
Data Release Frequency: Varies

### SAN DIEGO CO LOP: Local Oversight Program Listing

A listing of all LOP release sites that are or were under the County of San Diego's jurisdiction. Included are closed or transferred cases, open cases, and cases that did not have a case type indicated. The cases without a case type are mostly complaints; however, some of them could be LOP cases.

Date of Government Version: 07/22/2021  
Date Data Arrived at EDR: 10/19/2021  
Date Made Active in Reports: 01/13/2022  
Number of Days to Update: 86

Source: Department of Environmental Health  
Telephone: 858-505-6874  
Last EDR Contact: 01/13/2022  
Next Scheduled EDR Contact: 05/02/2022  
Data Release Frequency: Varies

### SAN DIEGO CO SAM: Environmental Case Listing

The listing contains all underground tank release cases and projects pertaining to properties contaminated with hazardous substances that are actively under review by the Site Assessment and Mitigation Program.

Date of Government Version: 03/23/2010  
Date Data Arrived at EDR: 06/15/2010  
Date Made Active in Reports: 07/09/2010  
Number of Days to Update: 24

Source: San Diego County Department of Environmental Health  
Telephone: 619-338-2371  
Last EDR Contact: 11/23/2021  
Next Scheduled EDR Contact: 03/14/2022  
Data Release Frequency: No Update Planned

## SAN FRANCISCO COUNTY:

### CUPA SAN FRANCISCO CO: CUPA Facility Listing Cupa facilities

# GOVERNMENT RECORDS SEARCHED / DATA CURRENCY TRACKING

Date of Government Version: 08/05/2021  
Date Data Arrived at EDR: 08/05/2021  
Date Made Active in Reports: 10/29/2021  
Number of Days to Update: 85

Source: San Francisco County Department of Environmental Health  
Telephone: 415-252-3896  
Last EDR Contact: 01/28/2022  
Next Scheduled EDR Contact: 05/16/2022  
Data Release Frequency: Varies

## LUST SAN FRANCISCO: Local Oversight Facilities

A listing of leaking underground storage tank sites located in San Francisco county.

Date of Government Version: 09/19/2008  
Date Data Arrived at EDR: 09/19/2008  
Date Made Active in Reports: 09/29/2008  
Number of Days to Update: 10

Source: Department Of Public Health San Francisco County  
Telephone: 415-252-3920  
Last EDR Contact: 01/28/2022  
Next Scheduled EDR Contact: 05/16/2022  
Data Release Frequency: No Update Planned

## UST SAN FRANCISCO: Underground Storage Tank Information

Underground storage tank sites located in San Francisco county.

Date of Government Version: 11/10/2021  
Date Data Arrived at EDR: 11/11/2021  
Date Made Active in Reports: 02/02/2022  
Number of Days to Update: 83

Source: Department of Public Health  
Telephone: 415-252-3920  
Last EDR Contact: 01/28/2022  
Next Scheduled EDR Contact: 05/16/2022  
Data Release Frequency: Quarterly

## SAN JOAQUIN COUNTY:

### UST SAN JOAQUIN: San Joaquin Co. UST

A listing of underground storage tank locations in San Joaquin county.

Date of Government Version: 06/22/2018  
Date Data Arrived at EDR: 06/26/2018  
Date Made Active in Reports: 07/11/2018  
Number of Days to Update: 35

Source: Environmental Health Department  
Telephone: N/A  
Last EDR Contact: 09/09/2021  
Next Scheduled EDR Contact: 12/27/2021  
Data Release Frequency: Semi-Annually

## SAN LUIS OBISPO COUNTY:

### CUPA SAN LUIS OBISPO: CUPA Facility List

Cupa Facility List.

Date of Government Version: 11/15/2021  
Date Data Arrived at EDR: 11/16/2021  
Date Made Active in Reports: 02/03/2022  
Number of Days to Update: 79

Source: San Luis Obispo County Public Health Department  
Telephone: 805-781-5596  
Last EDR Contact: 11/11/2021  
Next Scheduled EDR Contact: 02/28/2022  
Data Release Frequency: Varies

## SAN MATEO COUNTY:

### BI SAN MATEO: Business Inventory

List includes Hazardous Materials Business Plan, hazardous waste generators, and underground storage tanks.

Date of Government Version: 02/20/2020  
Date Data Arrived at EDR: 02/20/2020  
Date Made Active in Reports: 04/24/2020  
Number of Days to Update: 64

Source: San Mateo County Environmental Health Services Division  
Telephone: 650-363-1921  
Last EDR Contact: 12/10/2021  
Next Scheduled EDR Contact: 03/21/2022  
Data Release Frequency: Annually

# GOVERNMENT RECORDS SEARCHED / DATA CURRENCY TRACKING

## LUST SAN MATEO: Fuel Leak List

A listing of leaking underground storage tank sites located in San Mateo county.

Date of Government Version: 03/29/2019  
Date Data Arrived at EDR: 03/29/2019  
Date Made Active in Reports: 05/29/2019  
Number of Days to Update: 61

Source: San Mateo County Environmental Health Services Division  
Telephone: 650-363-1921  
Last EDR Contact: 12/02/2021  
Next Scheduled EDR Contact: 03/21/2022  
Data Release Frequency: Semi-Annually

## SANTA BARBARA COUNTY:

### CUPA SANTA BARBARA: CUPA Facility Listing

CUPA Program Listing from the Environmental Health Services division.

Date of Government Version: 09/08/2011  
Date Data Arrived at EDR: 09/09/2011  
Date Made Active in Reports: 10/07/2011  
Number of Days to Update: 28

Source: Santa Barbara County Public Health Department  
Telephone: 805-686-8167  
Last EDR Contact: 11/11/2021  
Next Scheduled EDR Contact: 02/28/2022  
Data Release Frequency: No Update Planned

## SANTA CLARA COUNTY:

### CUPA SANTA CLARA: Cupa Facility List

Cupa facility list

Date of Government Version: 08/04/2021  
Date Data Arrived at EDR: 08/05/2021  
Date Made Active in Reports: 10/29/2021  
Number of Days to Update: 85

Source: Department of Environmental Health  
Telephone: 408-918-1973  
Last EDR Contact: 11/18/2021  
Next Scheduled EDR Contact: 02/27/2022  
Data Release Frequency: Varies

### HIST LUST SANTA CLARA: HIST LUST - Fuel Leak Site Activity Report

A listing of open and closed leaking underground storage tanks. This listing is no longer updated by the county. Leaking underground storage tanks are now handled by the Department of Environmental Health.

Date of Government Version: 03/29/2005  
Date Data Arrived at EDR: 03/30/2005  
Date Made Active in Reports: 04/21/2005  
Number of Days to Update: 22

Source: Santa Clara Valley Water District  
Telephone: 408-265-2600  
Last EDR Contact: 03/23/2009  
Next Scheduled EDR Contact: 06/22/2009  
Data Release Frequency: No Update Planned

### LUST SANTA CLARA: LOP Listing

A listing of leaking underground storage tanks located in Santa Clara county.

Date of Government Version: 03/03/2014  
Date Data Arrived at EDR: 03/05/2014  
Date Made Active in Reports: 03/18/2014  
Number of Days to Update: 13

Source: Department of Environmental Health  
Telephone: 408-918-3417  
Last EDR Contact: 11/16/2021  
Next Scheduled EDR Contact: 03/07/2022  
Data Release Frequency: No Update Planned

### SAN JOSE HAZMAT: Hazardous Material Facilities

Hazardous material facilities, including underground storage tank sites.

Date of Government Version: 11/03/2020  
Date Data Arrived at EDR: 11/05/2020  
Date Made Active in Reports: 01/26/2021  
Number of Days to Update: 82

Source: City of San Jose Fire Department  
Telephone: 408-535-7694  
Last EDR Contact: 01/28/2022  
Next Scheduled EDR Contact: 05/16/2022  
Data Release Frequency: Annually

## SANTA CRUZ COUNTY:

# GOVERNMENT RECORDS SEARCHED / DATA CURRENCY TRACKING

## CUPA SANTA CRUZ: CUPA Facility List CUPA facility listing.

Date of Government Version: 01/21/2017  
Date Data Arrived at EDR: 02/22/2017  
Date Made Active in Reports: 05/23/2017  
Number of Days to Update: 90

Source: Santa Cruz County Environmental Health  
Telephone: 831-464-2761  
Last EDR Contact: 11/11/2021  
Next Scheduled EDR Contact: 02/28/2022  
Data Release Frequency: Varies

## SHASTA COUNTY:

### CUPA SHASTA: CUPA Facility List Cupa Facility List.

Date of Government Version: 06/15/2017  
Date Data Arrived at EDR: 06/19/2017  
Date Made Active in Reports: 08/09/2017  
Number of Days to Update: 51

Source: Shasta County Department of Resource Management  
Telephone: 530-225-5789  
Last EDR Contact: 11/11/2021  
Next Scheduled EDR Contact: 02/28/2022  
Data Release Frequency: Varies

## SOLANO COUNTY:

### LUST SOLANO: Leaking Underground Storage Tanks

A listing of leaking underground storage tank sites located in Solano county.

Date of Government Version: 06/04/2019  
Date Data Arrived at EDR: 06/06/2019  
Date Made Active in Reports: 08/13/2019  
Number of Days to Update: 68

Source: Solano County Department of Environmental Management  
Telephone: 707-784-6770  
Last EDR Contact: 11/23/2021  
Next Scheduled EDR Contact: 03/14/2022  
Data Release Frequency: Quarterly

### UST SOLANO: Underground Storage Tanks

Underground storage tank sites located in Solano county.

Date of Government Version: 09/15/2021  
Date Data Arrived at EDR: 09/16/2021  
Date Made Active in Reports: 12/09/2021  
Number of Days to Update: 84

Source: Solano County Department of Environmental Management  
Telephone: 707-784-6770  
Last EDR Contact: 11/23/2021  
Next Scheduled EDR Contact: 03/14/2022  
Data Release Frequency: Quarterly

## SONOMA COUNTY:

### CUPA SONOMA: Cupa Facility List Cupa Facility list

Date of Government Version: 07/02/2021  
Date Data Arrived at EDR: 07/06/2021  
Date Made Active in Reports: 07/14/2021  
Number of Days to Update: 8

Source: County of Sonoma Fire & Emergency Services Department  
Telephone: 707-565-1174  
Last EDR Contact: 12/14/2021  
Next Scheduled EDR Contact: 04/04/2022  
Data Release Frequency: Varies

### LUST SONOMA: Leaking Underground Storage Tank Sites

A listing of leaking underground storage tank sites located in Sonoma county.

Date of Government Version: 06/30/2021  
Date Data Arrived at EDR: 06/30/2021  
Date Made Active in Reports: 09/24/2021  
Number of Days to Update: 86

Source: Department of Health Services  
Telephone: 707-565-6565  
Last EDR Contact: 12/14/2021  
Next Scheduled EDR Contact: 04/04/2022  
Data Release Frequency: Quarterly

## STANISLAUS COUNTY:

# GOVERNMENT RECORDS SEARCHED / DATA CURRENCY TRACKING

## CUPA STANISLAUS: CUPA Facility List Cupa facility list

Date of Government Version: 11/09/2021  
Date Data Arrived at EDR: 11/11/2021  
Date Made Active in Reports: 02/02/2022  
Number of Days to Update: 83

Source: Stanislaus County Department of Environmental Protection  
Telephone: 209-525-6751  
Last EDR Contact: 01/10/2022  
Next Scheduled EDR Contact: 04/25/2022  
Data Release Frequency: Varies

## SUTTER COUNTY:

### UST SUTTER: Underground Storage Tanks Underground storage tank sites located in Sutter county.

Date of Government Version: 08/23/2021  
Date Data Arrived at EDR: 08/25/2021  
Date Made Active in Reports: 11/17/2021  
Number of Days to Update: 84

Source: Sutter County Environmental Health Services  
Telephone: 530-822-7500  
Last EDR Contact: 11/23/2021  
Next Scheduled EDR Contact: 03/14/2022  
Data Release Frequency: Semi-Annually

## TEHAMA COUNTY:

### CUPA TEHAMA: CUPA Facility List Cupa facilities

Date of Government Version: 01/13/2021  
Date Data Arrived at EDR: 01/14/2021  
Date Made Active in Reports: 04/06/2021  
Number of Days to Update: 82

Source: Tehama County Department of Environmental Health  
Telephone: 530-527-8020  
Last EDR Contact: 01/28/2022  
Next Scheduled EDR Contact: 05/16/2022  
Data Release Frequency: Varies

## TRINITY COUNTY:

### CUPA TRINITY: CUPA Facility List Cupa facility list

Date of Government Version: 10/18/2021  
Date Data Arrived at EDR: 10/20/2021  
Date Made Active in Reports: 01/13/2022  
Number of Days to Update: 85

Source: Department of Toxic Substances Control  
Telephone: 760-352-0381  
Last EDR Contact: 01/13/2022  
Next Scheduled EDR Contact: 05/02/2022  
Data Release Frequency: Varies

## TULARE COUNTY:

### CUPA TULARE: CUPA Facility List Cupa program facilities

Date of Government Version: 04/26/2021  
Date Data Arrived at EDR: 04/28/2021  
Date Made Active in Reports: 07/13/2021  
Number of Days to Update: 76

Source: Tulare County Environmental Health Services Division  
Telephone: 559-624-7400  
Last EDR Contact: 01/28/2022  
Next Scheduled EDR Contact: 05/16/2022  
Data Release Frequency: Varies

## TUOLUMNE COUNTY:

# GOVERNMENT RECORDS SEARCHED / DATA CURRENCY TRACKING

## CUPA TUOLUMNE: CUPA Facility List Cupa facility list

Date of Government Version: 04/23/2018  
Date Data Arrived at EDR: 04/25/2018  
Date Made Active in Reports: 06/25/2018  
Number of Days to Update: 61

Source: Divison of Environmental Health  
Telephone: 209-533-5633  
Last EDR Contact: 01/13/2022  
Next Scheduled EDR Contact: 05/02/2022  
Data Release Frequency: Varies

## VENTURA COUNTY:

### BWT VENTURA: Business Plan, Hazardous Waste Producers, and Operating Underground Tanks

The BWT list indicates by site address whether the Environmental Health Division has Business Plan (B), Waste Producer (W), and/or Underground Tank (T) information.

Date of Government Version: 09/29/2021  
Date Data Arrived at EDR: 10/26/2021  
Date Made Active in Reports: 01/13/2022  
Number of Days to Update: 79

Source: Ventura County Environmental Health Division  
Telephone: 805-654-2813  
Last EDR Contact: 01/18/2022  
Next Scheduled EDR Contact: 05/02/2022  
Data Release Frequency: Quarterly

### LF VENTURA: Inventory of Illegal Abandoned and Inactive Sites

Ventura County Inventory of Closed, Illegal Abandoned, and Inactive Sites.

Date of Government Version: 12/01/2011  
Date Data Arrived at EDR: 12/01/2011  
Date Made Active in Reports: 01/19/2012  
Number of Days to Update: 49

Source: Environmental Health Division  
Telephone: 805-654-2813  
Last EDR Contact: 12/20/2021  
Next Scheduled EDR Contact: 04/11/2022  
Data Release Frequency: No Update Planned

### LUST VENTURA: Listing of Underground Tank Cleanup Sites

Ventura County Underground Storage Tank Cleanup Sites (LUST).

Date of Government Version: 05/29/2008  
Date Data Arrived at EDR: 06/24/2008  
Date Made Active in Reports: 07/31/2008  
Number of Days to Update: 37

Source: Environmental Health Division  
Telephone: 805-654-2813  
Last EDR Contact: 11/05/2021  
Next Scheduled EDR Contact: 02/21/2022  
Data Release Frequency: No Update Planned

### MED WASTE VENTURA: Medical Waste Program List

To protect public health and safety and the environment from potential exposure to disease causing agents, the Environmental Health Division Medical Waste Program regulates the generation, handling, storage, treatment and disposal of medical waste throughout the County.

Date of Government Version: 09/29/2021  
Date Data Arrived at EDR: 10/21/2021  
Date Made Active in Reports: 01/13/2022  
Number of Days to Update: 84

Source: Ventura County Resource Management Agency  
Telephone: 805-654-2813  
Last EDR Contact: 01/18/2022  
Next Scheduled EDR Contact: 05/02/2022  
Data Release Frequency: Quarterly

### UST VENTURA: Underground Tank Closed Sites List

Ventura County Operating Underground Storage Tank Sites (UST)/Underground Tank Closed Sites List.

Date of Government Version: 07/26/2021  
Date Data Arrived at EDR: 09/08/2021  
Date Made Active in Reports: 11/29/2021  
Number of Days to Update: 82

Source: Environmental Health Division  
Telephone: 805-654-2813  
Last EDR Contact: 12/07/2021  
Next Scheduled EDR Contact: 03/21/2022  
Data Release Frequency: Quarterly

## YOLO COUNTY:

# GOVERNMENT RECORDS SEARCHED / DATA CURRENCY TRACKING

UST YOLO: Underground Storage Tank Comprehensive Facility Report  
Underground storage tank sites located in Yolo county.

Date of Government Version: 09/23/2021	Source: Yolo County Department of Health
Date Data Arrived at EDR: 09/28/2021	Telephone: 530-666-8646
Date Made Active in Reports: 12/15/2021	Last EDR Contact: 12/20/2021
Number of Days to Update: 78	Next Scheduled EDR Contact: 04/11/2022
	Data Release Frequency: Annually

YUBA COUNTY:

CUPA YUBA: CUPA Facility List  
CUPA facility listing for Yuba County.

Date of Government Version: 10/26/2021	Source: Yuba County Environmental Health Department
Date Data Arrived at EDR: 10/27/2021	Telephone: 530-749-7523
Date Made Active in Reports: 01/20/2022	Last EDR Contact: 01/24/2022
Number of Days to Update: 85	Next Scheduled EDR Contact: 05/09/2022
	Data Release Frequency: Varies

## OTHER DATABASE(S)

Depending on the geographic area covered by this report, the data provided in these specialty databases may or may not be complete. For example, the existence of wetlands information data in a specific report does not mean that all wetlands in the area covered by the report are included. Moreover, the absence of any reported wetlands information does not necessarily mean that wetlands do not exist in the area covered by the report.

CT MANIFEST: Hazardous Waste Manifest Data

Facility and manifest data. Manifest is a document that lists and tracks hazardous waste from the generator through transporters to a tsd facility.

Date of Government Version: 11/11/2021	Source: Department of Energy & Environmental Protection
Date Data Arrived at EDR: 11/12/2021	Telephone: 860-424-3375
Date Made Active in Reports: 02/01/2022	Last EDR Contact: 11/12/2021
Number of Days to Update: 81	Next Scheduled EDR Contact: 02/21/2022
	Data Release Frequency: No Update Planned

NJ MANIFEST: Manifest Information

Hazardous waste manifest information.

Date of Government Version: 12/31/2018	Source: Department of Environmental Protection
Date Data Arrived at EDR: 04/10/2019	Telephone: N/A
Date Made Active in Reports: 05/16/2019	Last EDR Contact: 01/07/2022
Number of Days to Update: 36	Next Scheduled EDR Contact: 04/18/2022
	Data Release Frequency: Annually

NY MANIFEST: Facility and Manifest Data

Manifest is a document that lists and tracks hazardous waste from the generator through transporters to a TSD facility.

Date of Government Version: 01/01/2019	Source: Department of Environmental Conservation
Date Data Arrived at EDR: 10/29/2021	Telephone: 518-402-8651
Date Made Active in Reports: 01/19/2022	Last EDR Contact: 01/28/2022
Number of Days to Update: 82	Next Scheduled EDR Contact: 05/09/2022
	Data Release Frequency: Quarterly



# GOVERNMENT RECORDS SEARCHED / DATA CURRENCY TRACKING

## PA MANIFEST: Manifest Information

Hazardous waste manifest information.

Date of Government Version: 06/30/2018  
Date Data Arrived at EDR: 07/19/2019  
Date Made Active in Reports: 09/10/2019  
Number of Days to Update: 53

Source: Department of Environmental Protection  
Telephone: 717-783-8990  
Last EDR Contact: 01/10/2022  
Next Scheduled EDR Contact: 04/25/2022  
Data Release Frequency: Annually

## RI MANIFEST: Manifest information

Hazardous waste manifest information

Date of Government Version: 12/31/2019  
Date Data Arrived at EDR: 02/11/2021  
Date Made Active in Reports: 02/24/2021  
Number of Days to Update: 13

Source: Department of Environmental Management  
Telephone: 401-222-2797  
Last EDR Contact: 11/29/2021  
Next Scheduled EDR Contact: 02/28/2022  
Data Release Frequency: Annually

## WI MANIFEST: Manifest Information

Hazardous waste manifest information.

Date of Government Version: 05/31/2018  
Date Data Arrived at EDR: 06/19/2019  
Date Made Active in Reports: 09/03/2019  
Number of Days to Update: 76

Source: Department of Natural Resources  
Telephone: N/A  
Last EDR Contact: 12/06/2021  
Next Scheduled EDR Contact: 03/21/2022  
Data Release Frequency: Annually

## Oil/Gas Pipelines

Source: Endeavor Business Media

Petroleum Bundle (Crude Oil, Refined Products, Petrochemicals, Gas Liquids (LPG/NGL), and Specialty Gases (Miscellaneous)) N = Natural Gas Bundle (Natural Gas, Gas Liquids (LPG/NGL), and Specialty Gases (Miscellaneous)). This map includes information copyrighted by Endeavor Business Media. This information is provided on a best effort basis and Endeavor Business Media does not guarantee its accuracy nor warrant its fitness for any particular purpose. Such information has been reprinted with the permission of Endeavor Business Media.

## Electric Power Transmission Line Data

Source: Endeavor Business Media

This map includes information copyrighted by Endeavor Business Media. This information is provided on a best effort basis and Endeavor Business Media does not guarantee its accuracy nor warrant its fitness for any particular purpose. Such information has been reprinted with the permission of Endeavor Business Media.

**Sensitive Receptors:** There are individuals deemed sensitive receptors due to their fragile immune systems and special sensitivity to environmental discharges. These sensitive receptors typically include the elderly, the sick, and children. While the location of all sensitive receptors cannot be determined, EDR indicates those buildings and facilities - schools, daycares, hospitals, medical centers, and nursing homes - where individuals who are sensitive receptors are likely to be located.

## AHA Hospitals:

Source: American Hospital Association, Inc.  
Telephone: 312-280-5991

The database includes a listing of hospitals based on the American Hospital Association's annual survey of hospitals.

## Medical Centers: Provider of Services Listing

Source: Centers for Medicare & Medicaid Services  
Telephone: 410-786-3000

A listing of hospitals with Medicare provider number, produced by Centers of Medicare & Medicaid Services, a federal agency within the U.S. Department of Health and Human Services.

## Nursing Homes

Source: National Institutes of Health  
Telephone: 301-594-6248

Information on Medicare and Medicaid certified nursing homes in the United States.

## Public Schools

Source: National Center for Education Statistics  
Telephone: 202-502-7300

The National Center for Education Statistics' primary database on elementary and secondary public education in the United States. It is a comprehensive, annual, national statistical database of all public elementary and secondary schools and school districts, which contains data that are comparable across all states.

## GOVERNMENT RECORDS SEARCHED / DATA CURRENCY TRACKING

### Private Schools

Source: National Center for Education Statistics

Telephone: 202-502-7300

The National Center for Education Statistics' primary database on private school locations in the United States.

### Daycare Centers: Licensed Facilities

Source: Department of Social Services

Telephone: 916-657-4041

**Flood Zone Data:** This data was obtained from the Federal Emergency Management Agency (FEMA). It depicts 100-year and 500-year flood zones as defined by FEMA. It includes the National Flood Hazard Layer (NFHL) which incorporates Flood Insurance Rate Map (FIRM) data and Q3 data from FEMA in areas not covered by NFHL.

Source: FEMA

Telephone: 877-336-2627

Date of Government Version: 2003, 2015

**NWI:** National Wetlands Inventory. This data, available in select counties across the country, was obtained by EDR in 2002, 2005 and 2010 from the U.S. Fish and Wildlife Service.

### State Wetlands Data: Wetland Inventory

Source: Department of Fish and Wildlife

Telephone: 916-445-0411

### Current USGS 7.5 Minute Topographic Map

Source: U.S. Geological Survey

### STREET AND ADDRESS INFORMATION

© 2015 TomTom North America, Inc. All rights reserved. This material is proprietary and the subject of copyright protection and other intellectual property rights owned by or licensed to Tele Atlas North America, Inc. The use of this material is subject to the terms of a license agreement. You will be held liable for any unauthorized copying or disclosure of this material.

## GEOCHECK<sup>®</sup> - PHYSICAL SETTING SOURCE ADDENDUM

### TARGET PROPERTY ADDRESS

550 UNION AVENUE  
550 UNION AVENUE  
FAIRFIELD, CA 94533

### TARGET PROPERTY COORDINATES

Latitude (North): 38.248009 - 38° 14' 52.83"  
Longitude (West): 122.039169 - 122° 2' 21.01"  
Universal Transverse Mercator: Zone 10  
UTM X (Meters): 584076.6  
UTM Y (Meters): 4233563.0  
Elevation: 11 ft. above sea level

### USGS TOPOGRAPHIC MAP

Target Property Map: 12008119 FAIRFIELD SOUTH, CA  
Version Date: 2018  
  
North Map: 12008117 FAIRFIELD NORTH, CA  
Version Date: 2018

EDR's GeoCheck Physical Setting Source Addendum is provided to assist the environmental professional in forming an opinion about the impact of potential contaminant migration.

Assessment of the impact of contaminant migration generally has two principle investigative components:

1. Groundwater flow direction, and
2. Groundwater flow velocity.

Groundwater flow direction may be impacted by surface topography, hydrology, hydrogeology, characteristics of the soil, and nearby wells. Groundwater flow velocity is generally impacted by the nature of the geologic strata.

# GEOCHECK® - PHYSICAL SETTING SOURCE SUMMARY

## GROUNDWATER FLOW DIRECTION INFORMATION

Groundwater flow direction for a particular site is best determined by a qualified environmental professional using site-specific well data. If such data is not reasonably ascertainable, it may be necessary to rely on other sources of information, such as surface topographic information, hydrologic information, hydrogeologic data collected on nearby properties, and regional groundwater flow information (from deep aquifers).

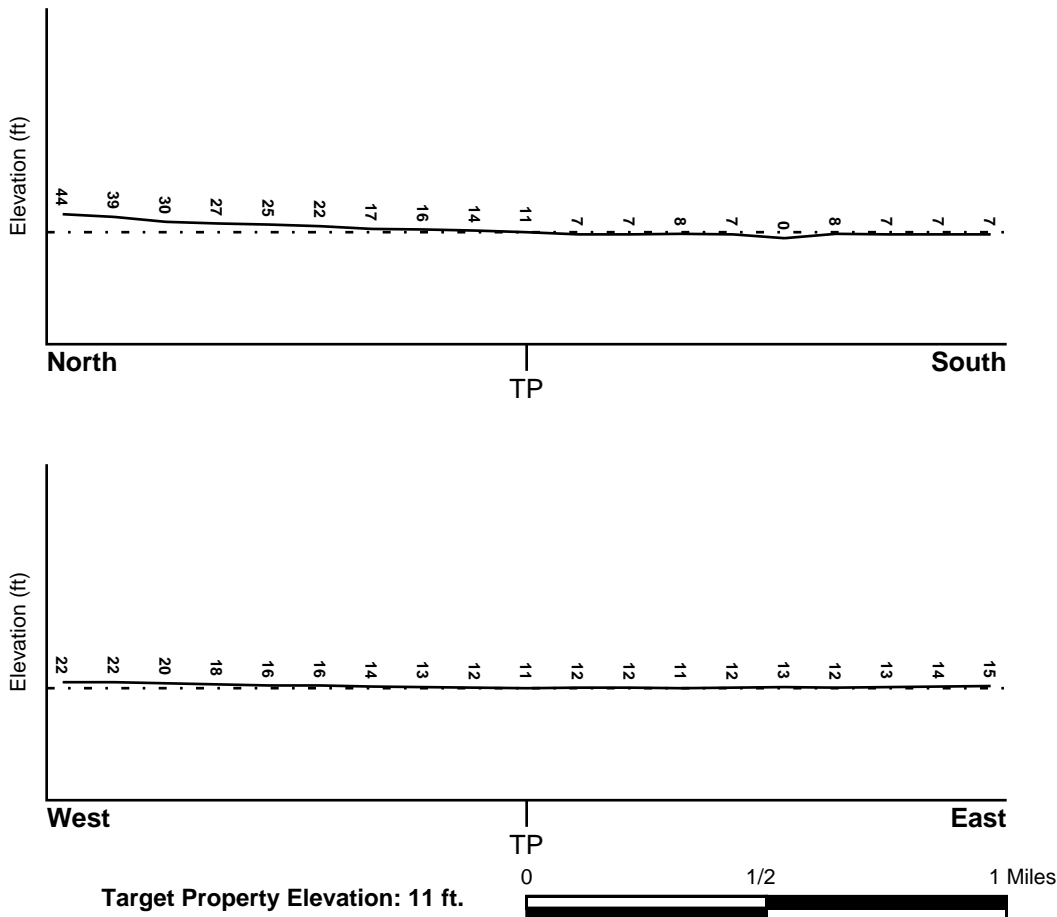
## TOPOGRAPHIC INFORMATION

Surface topography may be indicative of the direction of surficial groundwater flow. This information can be used to assist the environmental professional in forming an opinion about the impact of nearby contaminated properties or, should contamination exist on the target property, what downgradient sites might be impacted.

## TARGET PROPERTY TOPOGRAPHY

General Topographic Gradient: General SSE

## SURROUNDING TOPOGRAPHY: ELEVATION PROFILES



Source: Topography has been determined from the USGS 7.5' Digital Elevation Model and should be evaluated on a relative (not an absolute) basis. Relative elevation information between sites of close proximity should be field verified.

# GEOCHECK® - PHYSICAL SETTING SOURCE SUMMARY

## HYDROLOGIC INFORMATION

Surface water can act as a hydrologic barrier to groundwater flow. Such hydrologic information can be used to assist the environmental professional in forming an opinion about the impact of nearby contaminated properties or, should contamination exist on the target property, what downgradient sites might be impacted.

Refer to the Physical Setting Source Map following this summary for hydrologic information (major waterways and bodies of water).

## **FEMA FLOOD ZONE**

<u>Flood Plain Panel at Target Property</u>	<u>FEMA Source Type</u>
06095C0456E	FEMA FIRM Flood data
<u>Additional Panels in search area:</u>	<u>FEMA Source Type</u>
06055C0575E	FEMA FIRM Flood data
06095C0269E	FEMA FIRM Flood data
06095C0457E	FEMA FIRM Flood data

## **NATIONAL WETLAND INVENTORY**

<u>NWI Quad at Target Property</u>	<u>NWI Electronic Data Coverage</u>
FAIRFIELD SOUTH	YES - refer to the Overview Map and Detail Map

## **HYDROGEOLOGIC INFORMATION**

Hydrogeologic information obtained by installation of wells on a specific site can often be an indicator of groundwater flow direction in the immediate area. Such hydrogeologic information can be used to assist the environmental professional in forming an opinion about the impact of nearby contaminated properties or, should contamination exist on the target property, what downgradient sites might be impacted.

### ***Site-Specific Hydrogeological Data\*:***

Search Radius:	1.25 miles
Status:	Not found

## **AQUIFLOW®**

Search Radius: 1.000 Mile.

EDR has developed the AQUIFLOW Information System to provide data on the general direction of groundwater flow at specific points. EDR has reviewed reports submitted by environmental professionals to regulatory authorities at select sites and has extracted the date of the report, groundwater flow direction as determined hydrogeologically, and the depth to water table.

<u>MAP ID</u>	<u>LOCATION FROM TP</u>	<u>GENERAL DIRECTION GROUNDWATER FLOW</u>
26	1/8 - 1/4 Mile SW	S
28	1/8 - 1/4 Mile WNW	Not Reported
29	1/8 - 1/4 Mile South	SE
36	1/4 - 1/2 Mile NNW	Varies
61	1/4 - 1/2 Mile WSW	SW
102	1/4 - 1/2 Mile NW	WSW

\* ©1996 Site-specific hydrogeological data gathered by CERCLIS Alerts, Inc., Bainbridge Island, WA. All rights reserved. All of the information and opinions presented are those of the cited EPA report(s), which were completed under a Comprehensive Environmental Response Compensation and Liability Information System (CERCLIS) investigation.

## GEOCHECK® - PHYSICAL SETTING SOURCE SUMMARY

<u>MAP ID</u>	<u>LOCATION FROM TP</u>	<u>GENERAL DIRECTION GROUNDWATER FLOW</u>
124	1/4 - 1/2 Mile NE	SSW
J128	1/2 - 1 Mile West	E
K129	1/2 - 1 Mile NNE	S
K130	1/2 - 1 Mile NNE	Not Reported
J131	1/2 - 1 Mile West	WSW
L134	1/2 - 1 Mile South	E
L142	1/2 - 1 Mile South	SW
146	1/2 - 1 Mile SSE	S
O154	1/2 - 1 Mile West	SE
Q160	1/2 - 1 Mile NNE	Varies
S186	1/2 - 1 Mile West	Varies
Q195	1/2 - 1 Mile NNE	Varies
Q196	1/2 - 1 Mile NNE	Varies
S199	1/2 - 1 Mile West	SE
T200	1/2 - 1 Mile South	E
201	1/2 - 1 Mile West	SE
T202	1/2 - 1 Mile South	Not Reported
204	1/2 - 1 Mile WSW	SE
V210	1/2 - 1 Mile NNE	SSE
V211	1/2 - 1 Mile NNE	SE
1G	1/2 - 1 Mile NNE	SSE
2G	1/2 - 1 Mile NNE	SE
3G	1/2 - 1 Mile NNE	Varies
4G	1/2 - 1 Mile NNE	Varies
5G	1/2 - 1 Mile NNE	Varies
6G	1/2 - 1 Mile NNE	Not Reported
7G	1/2 - 1 Mile NNE	S
8G	1/4 - 1/2 Mile NE	SSW
9G	1/4 - 1/2 Mile NNW	Varies
10G	1/4 - 1/2 Mile NW	WSW
11G	1/8 - 1/4 Mile WNW	Not Reported
12G	1/2 - 1 Mile West	E
13G	1/2 - 1 Mile West	SE
14G	1/2 - 1 Mile West	SE
15G	1/2 - 1 Mile West	Varies
16G	1/2 - 1 Mile West	WSW
17G	1/2 - 1 Mile West	SE
18G	1/4 - 1/2 Mile WSW	SW
19G	1/8 - 1/4 Mile SW	S
20G	1/8 - 1/4 Mile South	SE
21G	1/2 - 1 Mile WSW	SE
22G	1/2 - 1 Mile South	E
23G	1/2 - 1 Mile South	SW
24G	1/2 - 1 Mile SSE	S
25G	1/2 - 1 Mile South	E
26G	1/2 - 1 Mile South	Not Reported

For additional site information, refer to Physical Setting Source Map Findings.

## GEOCHECK® - PHYSICAL SETTING SOURCE SUMMARY

### GROUNDWATER FLOW VELOCITY INFORMATION

Groundwater flow velocity information for a particular site is best determined by a qualified environmental professional using site specific geologic and soil strata data. If such data are not reasonably ascertainable, it may be necessary to rely on other sources of information, including geologic age identification, rock stratigraphic unit and soil characteristics data collected on nearby properties and regional soil information. In general, contaminant plumes move more quickly through sandy-gravelly types of soils than silty-clayey types of soils.

### GEOLOGIC INFORMATION IN GENERAL AREA OF TARGET PROPERTY

Geologic information can be used by the environmental professional in forming an opinion about the relative speed at which contaminant migration may be occurring.

#### **ROCK STRATIGRAPHIC UNIT**

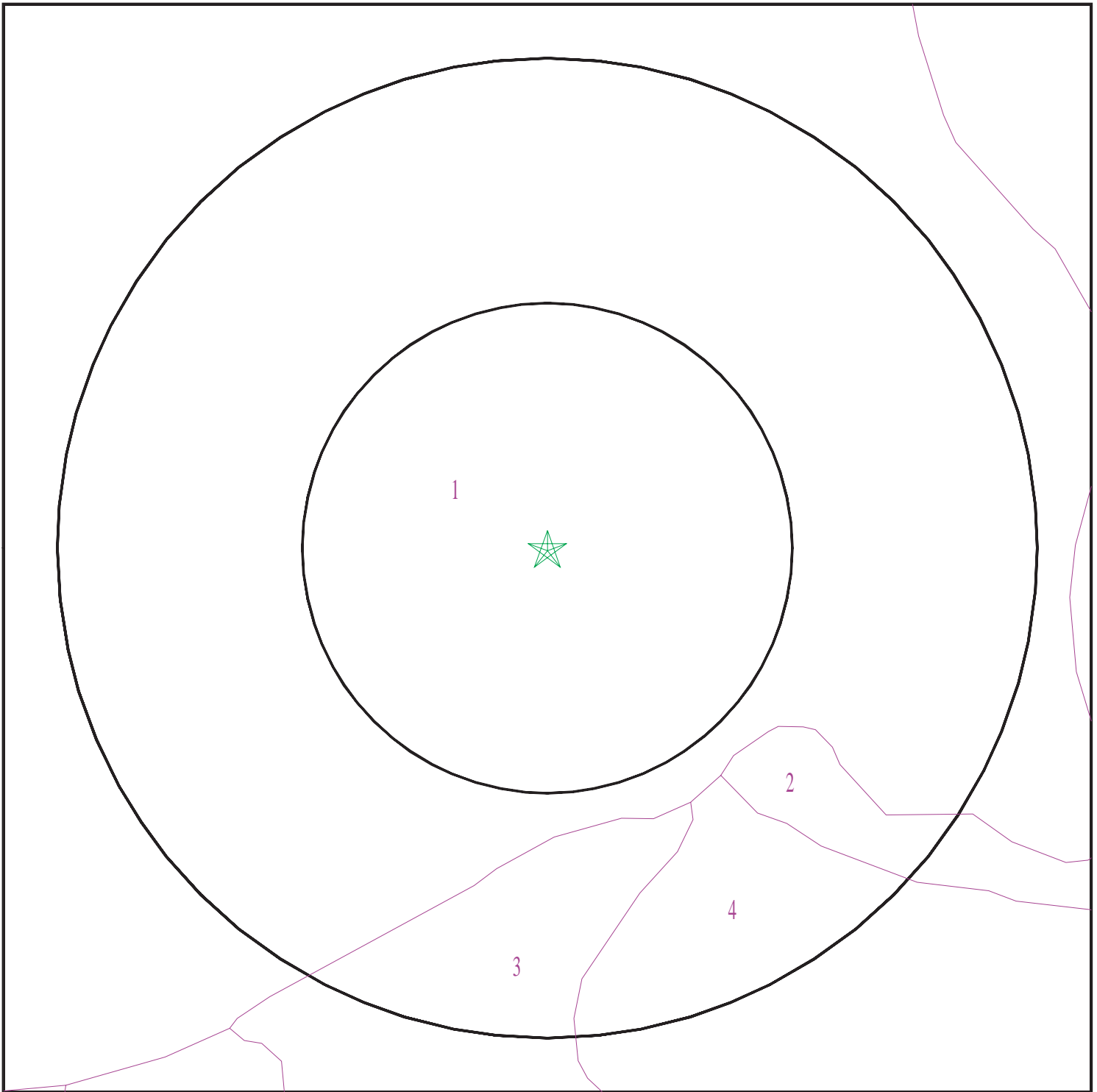
Era:	Cenozoic
System:	Quaternary
Series:	Quaternary
Code:	Q ( <i>decoded above as Era, System &amp; Series</i> )

#### **GEOLOGIC AGE IDENTIFICATION**

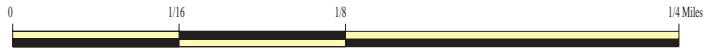
Category: Stratified Sequence

Geologic Age and Rock Stratigraphic Unit Source: P.G. Schruben, R.E. Arndt and W.J. Bawiec, Geology of the Conterminous U.S. at 1:2,500,000 Scale - a digital representation of the 1974 P.B. King and H.M. Beikman Map, USGS Digital Data Series DDS - 11 (1994).

# SSURGO SOIL MAP - 6847661.2s



- ★ Target Property
- SSURGO Soil
- Water



SITE NAME: 550 Union Avenue  
ADDRESS: 550 Union Avenue  
Fairfield CA 94533  
LAT/LONG: 38.248009 / 122.039169

CLIENT: Ninyo & Moore  
CONTACT: Luke Swickard  
INQUIRY #: 6847661.2s  
DATE: February 04, 2022 2:13 pm



# GEOCHECK® - PHYSICAL SETTING SOURCE SUMMARY

## DOMINANT SOIL COMPOSITION IN GENERAL AREA OF TARGET PROPERTY

The U.S. Department of Agriculture's (USDA) Soil Conservation Service (SCS) leads the National Cooperative Soil Survey (NCSS) and is responsible for collecting, storing, maintaining and distributing soil survey information for privately owned lands in the United States. A soil map in a soil survey is a representation of soil patterns in a landscape. The following information is based on Soil Conservation Service SSURGO data.

### Soil Map ID: 1

Soil Component Name: Capay

Soil Surface Texture: clay

Hydrologic Group: Class D - Very slow infiltration rates. Soils are clayey, have a high water table, or are shallow to an impervious layer.

Soil Drainage Class: Moderately well drained

Hydric Status: Partially hydric

Corrosion Potential - Uncoated Steel: High

Depth to Bedrock Min: > 0 inches

Depth to Watertable Min: > 0 inches

Soil Layer Information							
Layer	Boundary		Soil Texture Class	Classification		Saturated hydraulic conductivity micro m/sec	Soil Reaction (pH)
	Upper	Lower		AASHTO Group	Unified Soil		
1	0 inches	31 inches	clay	Silt-Clay Materials (more than 35 pct. passing No. 200), Clayey Soils.	FINE-GRAINED SOILS, Silts and Clays (liquid limit less than 50%), Lean Clay Soils.	Max: 1.4 Min: 0.42	Max: 8.4 Min: 7.4
2	31 inches	50 inches	clay	Silt-Clay Materials (more than 35 pct. passing No. 200), Clayey Soils.	FINE-GRAINED SOILS, Silts and Clays (liquid limit less than 50%), Lean Clay Soils.	Max: 1.4 Min: 0.42	Max: 8.4 Min: 7.4
3	50 inches	61 inches	clay loam	Silt-Clay Materials (more than 35 pct. passing No. 200), Clayey Soils.	FINE-GRAINED SOILS, Silts and Clays (liquid limit less than 50%), Lean Clay Soils.	Max: 1.4 Min: 0.42	Max: 8.4 Min: 7.4

## GEOCHECK® - PHYSICAL SETTING SOURCE SUMMARY

### Soil Map ID: 2

Soil Component Name: Clear Lake

Soil Surface Texture: clay

Hydrologic Group: Class D - Very slow infiltration rates. Soils are clayey, have a high water table, or are shallow to an impervious layer.

Soil Drainage Class: Poorly drained

Hydric Status: Partially hydric

Corrosion Potential - Uncoated Steel: High

Depth to Bedrock Min: > 0 inches

Depth to Watertable Min: > 138 inches

Soil Layer Information							
Layer	Boundary		Soil Texture Class	Classification		Saturated hydraulic conductivity micro m/sec	Soil Reaction (pH)
	Upper	Lower		AASHTO Group	Unified Soil		
1	0 inches	44 inches	clay	Silt-Clay Materials (more than 35 pct. passing No. 200), Clayey Soils.	FINE-GRAINED SOILS, Silts and Clays (liquid limit 50% or more), Fat Clay.	Max: 1.4 Min: 0.42	Max: 9 Min: 7.4
2	44 inches	59 inches	clay	Silt-Clay Materials (more than 35 pct. passing No. 200), Clayey Soils.	FINE-GRAINED SOILS, Silts and Clays (liquid limit 50% or more), Fat Clay.	Max: 1.4 Min: 0.42	Max: 9 Min: 7.4

### Soil Map ID: 3

Soil Component Name: Alviso

Soil Surface Texture: silty clay loam

Hydrologic Group: Class D - Very slow infiltration rates. Soils are clayey, have a high water table, or are shallow to an impervious layer.

Soil Drainage Class: Poorly drained

## GEOCHECK® - PHYSICAL SETTING SOURCE SUMMARY

Hydric Status: All hydric

Corrosion Potential - Uncoated Steel: High

Depth to Bedrock Min: > 0 inches

Depth to Watertable Min: > 75 inches

Soil Layer Information							
Layer	Boundary		Soil Texture Class	Classification		Saturated hydraulic conductivity micro m/sec	Soil Reaction (pH)
	Upper	Lower		AASHTO Group	Unified Soil		
1	0 inches	12 inches	silty clay loam	Silt-Clay Materials (more than 35 pct. passing No. 200), Clayey Soils.	FINE-GRAINED SOILS, Silts and Clays (liquid limit 50% or more), Fat Clay.	Max: 1.4 Min: 0.42	Max: 8.4 Min: 6.6
2	12 inches	59 inches	stratified silty clay loam to silty clay	Silt-Clay Materials (more than 35 pct. passing No. 200), Clayey Soils.	FINE-GRAINED SOILS, Silts and Clays (liquid limit 50% or more), Fat Clay.	Max: 1.4 Min: 0.42	Max: 8.4 Min: 6.6

**Soil Map ID: 4**

Soil Component Name: Made land

Soil Surface Texture: variable

Hydrologic Group: Class D - Very slow infiltration rates. Soils are clayey, have a high water table, or are shallow to an impervious layer.

Soil Drainage Class: Well drained

Hydric Status: Partially hydric

Corrosion Potential - Uncoated Steel: Not Reported

Depth to Bedrock Min: > 0 inches

Depth to Watertable Min: > 0 inches

# GEOCHECK® - PHYSICAL SETTING SOURCE SUMMARY

Soil Layer Information							
Layer	Boundary		Soil Texture Class	Classification		Saturated hydraulic conductivity micro m/sec	Soil Reaction (pH)
	Upper	Lower		AASHTO Group	Unified Soil		
1	0 inches	59 inches	variable	Not reported	Not reported	Max: Min:	Max: Min:

## LOCAL / REGIONAL WATER AGENCY RECORDS

EDR Local/Regional Water Agency records provide water well information to assist the environmental professional in assessing sources that may impact ground water flow direction, and in forming an opinion about the impact of contaminant migration on nearby drinking water wells.

## WELL SEARCH DISTANCE INFORMATION

<u>DATABASE</u>	<u>SEARCH DISTANCE (miles)</u>
Federal USGS	1.000
Federal FRDS PWS	Nearest PWS within 1 mile
State Database	1.000

## FEDERAL USGS WELL INFORMATION

<u>MAP ID</u>	<u>WELL ID</u>	<u>LOCATION FROM TP</u>
No Wells Found		

## FEDERAL FRDS PUBLIC WATER SUPPLY SYSTEM INFORMATION

<u>MAP ID</u>	<u>WELL ID</u>	<u>LOCATION FROM TP</u>
1	CA4800596	0 - 1/8 Mile NNW

Note: PWS System location is not always the same as well location.

## STATE DATABASE WELL INFORMATION

<u>MAP ID</u>	<u>WELL ID</u>	<u>LOCATION FROM TP</u>
A2	CAEDF0000084366	0 - 1/8 Mile SW
A3	CAEDF0000031820	0 - 1/8 Mile SW
A4	CAEDF0000093443	1/8 - 1/4 Mile WSW
B5	CAEDF0000053018	1/8 - 1/4 Mile WNW
B6	CAEDF0000134595	1/8 - 1/4 Mile WNW

# GEOCHECK® - PHYSICAL SETTING SOURCE SUMMARY

## STATE DATABASE WELL INFORMATION

MAP ID	WELL ID	LOCATION FROM TP
B7	CAEDF0000105055	1/8 - 1/4 Mile WNW
B8	CAEDF0000058913	1/8 - 1/4 Mile WNW
B9	CAEDF0000060505	1/8 - 1/4 Mile WNW
B10	CAEDF0000117995	1/8 - 1/4 Mile WNW
B11	CAEDF0000059213	1/8 - 1/4 Mile WNW
B12	CAEDF0000108577	1/8 - 1/4 Mile WNW
B13	CAEDF0000060282	1/8 - 1/4 Mile WNW
B14	CAEDF0000108535	1/8 - 1/4 Mile WNW
B15	CAEDF0000065297	1/8 - 1/4 Mile WNW
B16	CAEDF0000045132	1/8 - 1/4 Mile WNW
A17	CAEDF0000038410	1/8 - 1/4 Mile SW
A18	CAEDF0000078972	1/8 - 1/4 Mile SW
B19	CAEDF0000095371	1/8 - 1/4 Mile WNW
C20	CAEDF0000114624	1/8 - 1/4 Mile WSW
B21	CAEDF0000086666	1/8 - 1/4 Mile WNW
B22	CAEDF0000132630	1/8 - 1/4 Mile WNW
B23	CAEDF0000101977	1/8 - 1/4 Mile WNW
C24	CAEDF0000003517	1/8 - 1/4 Mile WSW
B25	CAEDF0000100170	1/8 - 1/4 Mile WNW
D27	CAEDF0000111231	1/8 - 1/4 Mile West
D30	CAEDF0000050907	1/4 - 1/2 Mile West
D31	CAEDF0000090935	1/4 - 1/2 Mile West
D32	CAEDF0000102098	1/4 - 1/2 Mile West
D33	CAEDF0000101640	1/4 - 1/2 Mile West
D34	CAEDF0000035348	1/4 - 1/2 Mile West
D35	CAEDF0000093089	1/4 - 1/2 Mile West
E37	CAEDF0000013727	1/4 - 1/2 Mile West
D38	CAEDF0000041680	1/4 - 1/2 Mile West
D39	CAEDF0000018052	1/4 - 1/2 Mile West
F40	CADDW0000019627	1/4 - 1/2 Mile SSW
D41	CAEDF0000103202	1/4 - 1/2 Mile West
D42	CAEDF0000041499	1/4 - 1/2 Mile West
D43	CAEDF0000115710	1/4 - 1/2 Mile WNW
D44	CAEDF0000092437	1/4 - 1/2 Mile West
D45	CAEDF0000107188	1/4 - 1/2 Mile West
D46	CAEDF0000087393	1/4 - 1/2 Mile West
D47	CAEDF0000093804	1/4 - 1/2 Mile West
E48	CAEDF0000052524	1/4 - 1/2 Mile West
E49	CAEDF0000054273	1/4 - 1/2 Mile West
D50	CAEDF0000136756	1/4 - 1/2 Mile West
D51	CAEDF0000008610	1/4 - 1/2 Mile West
D52	CAEDF0000124843	1/4 - 1/2 Mile West
D53	CAEDF0000011891	1/4 - 1/2 Mile West
D54	CAEDF0000136904	1/4 - 1/2 Mile West
D55	CAEDF0000115631	1/4 - 1/2 Mile West
D56	CAEDF0000019549	1/4 - 1/2 Mile West
D57	CAEDF0000005739	1/4 - 1/2 Mile WNW
D58	CAEDF0000099748	1/4 - 1/2 Mile WNW
D59	CAEDF0000022989	1/4 - 1/2 Mile WNW
D60	CAEDF0000022615	1/4 - 1/2 Mile WNW
D62	CAEDF0000043030	1/4 - 1/2 Mile West
D63	CAEDF0000003604	1/4 - 1/2 Mile West

# GEOCHECK® - PHYSICAL SETTING SOURCE SUMMARY

## STATE DATABASE WELL INFORMATION

MAP ID	WELL ID	LOCATION FROM TP
G64	CAEDF0000087946	1/4 - 1/2 Mile West
G65	CAEDF0000108107	1/4 - 1/2 Mile West
G66	CAEDF0000053405	1/4 - 1/2 Mile West
G67	CAEDF0000127381	1/4 - 1/2 Mile West
G68	CAEDF0000053118	1/4 - 1/2 Mile WNW
G69	CAEDF0000051579	1/4 - 1/2 Mile West
G70	CAEDF0000075816	1/4 - 1/2 Mile WNW
G71	CAEDF0000123043	1/4 - 1/2 Mile West
F72	5467	1/4 - 1/2 Mile SW
G73	CAEDF0000134431	1/4 - 1/2 Mile WNW
G74	CAEDF0000131393	1/4 - 1/2 Mile WNW
G75	CAEDF0000065358	1/4 - 1/2 Mile WNW
G76	CAEDF0000125134	1/4 - 1/2 Mile West
G77	CAEDF0000038120	1/4 - 1/2 Mile West
G78	CAEDF0000092802	1/4 - 1/2 Mile West
G79	CAEDF0000017570	1/4 - 1/2 Mile WNW
G80	CAEDF0000093083	1/4 - 1/2 Mile WNW
G81	CAEDF0000098189	1/4 - 1/2 Mile WNW
G82	CAEDF0000010393	1/4 - 1/2 Mile WNW
G83	CAEDF0000021575	1/4 - 1/2 Mile WNW
G84	CAEDF0000039888	1/4 - 1/2 Mile WNW
G85	CAEDF0000063167	1/4 - 1/2 Mile WNW
G86	CAEDF0000056433	1/4 - 1/2 Mile WNW
G87	CAEDF0000034423	1/4 - 1/2 Mile WNW
G88	CAEDF0000112467	1/4 - 1/2 Mile WNW
G89	CAEDF0000105072	1/4 - 1/2 Mile WNW
G90	CAEDF0000036558	1/4 - 1/2 Mile WNW
G91	CAEDF0000084494	1/4 - 1/2 Mile WNW
G92	CAEDF0000112126	1/4 - 1/2 Mile WNW
G93	CAEDF0000140784	1/4 - 1/2 Mile WNW
G94	CAEDF0000020914	1/4 - 1/2 Mile WNW
G95	CAEDF0000059300	1/4 - 1/2 Mile WNW
G96	CAEDF0000075614	1/4 - 1/2 Mile WNW
G97	CAEDF0000132952	1/4 - 1/2 Mile WNW
G98	CAEDF0000126401	1/4 - 1/2 Mile WNW
G99	CAEDF0000035044	1/4 - 1/2 Mile WNW
G100	CAEDF0000011768	1/4 - 1/2 Mile WNW
G101	CAEDF0000111366	1/4 - 1/2 Mile WNW
H103	CAEDF0000064031	1/4 - 1/2 Mile WNW
H104	CAEDF0000101645	1/4 - 1/2 Mile WNW
H105	CAEDF0000064458	1/4 - 1/2 Mile WNW
G106	CAEDF0000088079	1/4 - 1/2 Mile WNW
G107	CAEDF0000085815	1/4 - 1/2 Mile WNW
G108	CAEDF0000024146	1/4 - 1/2 Mile WNW
G109	CAEDF0000114628	1/4 - 1/2 Mile WNW
G110	CAEDF0000046035	1/4 - 1/2 Mile WNW
H111	CAEDF0000130439	1/4 - 1/2 Mile WNW
H112	CAEDF0000111102	1/4 - 1/2 Mile WNW
H113	CAEDF0000088774	1/4 - 1/2 Mile WNW
H114	CAEDF0000077025	1/4 - 1/2 Mile WNW
H115	CAEDF0000052468	1/4 - 1/2 Mile WNW
H116	CAEDF0000050322	1/4 - 1/2 Mile WNW

# GEOCHECK® - PHYSICAL SETTING SOURCE SUMMARY

## STATE DATABASE WELL INFORMATION

MAP ID	WELL ID	LOCATION FROM TP
H117	CAEDF0000001202	1/4 - 1/2 Mile WNW
H118	CAEDF0000122363	1/4 - 1/2 Mile WNW
H119	CAEDF0000070815	1/4 - 1/2 Mile WNW
H120	CAEDF0000060504	1/4 - 1/2 Mile WNW
H121	CAEDF0000129984	1/4 - 1/2 Mile WNW
H122	CAEDF0000009765	1/4 - 1/2 Mile WNW
H123	CAEDF0000009440	1/4 - 1/2 Mile WNW
I125	CAEDF0000119404	1/4 - 1/2 Mile ESE
I126	CAEDF0000099727	1/4 - 1/2 Mile ESE
I127	CAEDF0000008337	1/2 - 1 Mile ESE
J132	CAEDF0000096197	1/2 - 1 Mile West
J133	CAEDF0000131713	1/2 - 1 Mile West
J135	CAEDF0000011268	1/2 - 1 Mile West
J136	CAEDF0000131528	1/2 - 1 Mile West
J137	CAEDF0000051517	1/2 - 1 Mile West
J138	CAEDF0000016470	1/2 - 1 Mile West
J139	CAEDF0000121719	1/2 - 1 Mile West
M140	CAEDF0000043022	1/2 - 1 Mile West
M141	CAEDF0000105971	1/2 - 1 Mile West
J143	CAEDF0000110899	1/2 - 1 Mile West
M144	CAEDF0000053503	1/2 - 1 Mile West
N145	CAEDF0000001210	1/2 - 1 Mile NNE
N147	CAEDF0000063086	1/2 - 1 Mile NNE
N148	CAEDF0000076265	1/2 - 1 Mile NNE
N149	CAEDF0000042183	1/2 - 1 Mile NNE
150	CADWR9000038648	1/2 - 1 Mile ESE
N151	CAEDF0000138894	1/2 - 1 Mile NNE
N152	CAEDF0000047857	1/2 - 1 Mile NNE
N153	CAEDF0000127188	1/2 - 1 Mile NNE
N155	CAEDF0000018822	1/2 - 1 Mile NNE
P156	CAEDF0000003188	1/2 - 1 Mile WSW
P157	CAEDF0000106860	1/2 - 1 Mile WSW
O158	CAEDF0000078826	1/2 - 1 Mile West
O159	CAEDF0000070448	1/2 - 1 Mile West
P161	CAEDF0000143239	1/2 - 1 Mile WSW
P162	CAEDF0000128040	1/2 - 1 Mile WSW
O163	CAEDF0000101557	1/2 - 1 Mile West
O164	CAEDF0000075745	1/2 - 1 Mile West
O165	CAEDF0000135153	1/2 - 1 Mile West
O166	CAEDF0000116640	1/2 - 1 Mile West
O167	CAEDF0000063097	1/2 - 1 Mile West
O168	CAEDF0000103018	1/2 - 1 Mile West
O169	CAEDF0000053301	1/2 - 1 Mile West
O170	CAEDF0000031617	1/2 - 1 Mile West
O171	CAEDF0000091819	1/2 - 1 Mile West
R172	CAEDF0000093552	1/2 - 1 Mile West
R173	CAEDF0000131649	1/2 - 1 Mile West
O174	CAEDF0000103946	1/2 - 1 Mile West
O175	CAEDF0000005815	1/2 - 1 Mile West
R176	CAEDF0000114059	1/2 - 1 Mile WSW
R177	CAEDF0000087684	1/2 - 1 Mile WSW
R178	CAEDF0000013816	1/2 - 1 Mile WSW

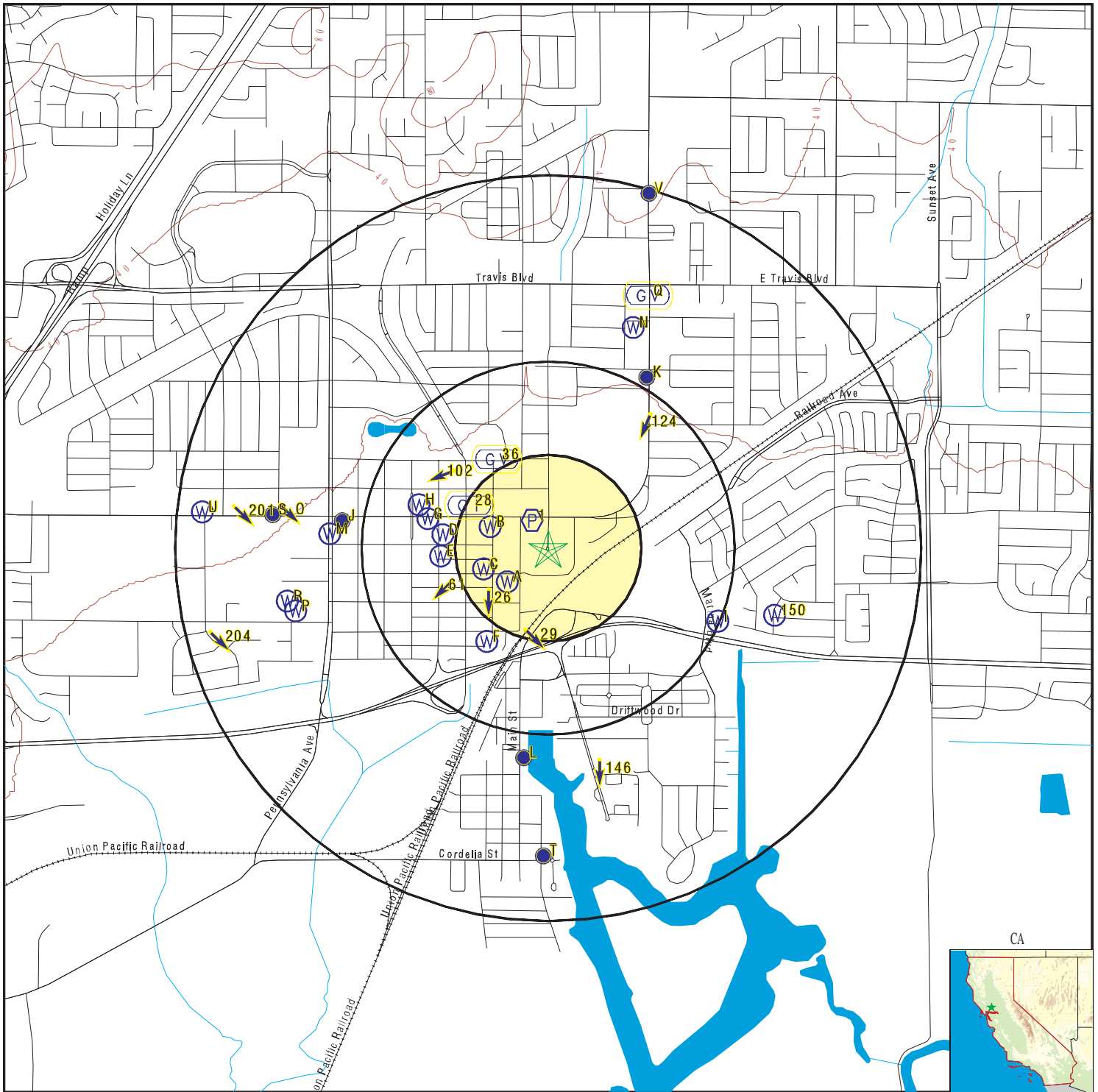
# GEOCHECK® - PHYSICAL SETTING SOURCE SUMMARY

## STATE DATABASE WELL INFORMATION

MAP ID	WELL ID	LOCATION FROM TP
R179	CAEDF0000127930	1/2 - 1 Mile WSW
R180	CAEDF0000119483	1/2 - 1 Mile WSW
P181	CAEDF0000041361	1/2 - 1 Mile WSW
O182	CAEDF0000012757	1/2 - 1 Mile West
O183	CAEDF0000119211	1/2 - 1 Mile West
O184	CAEDF0000108452	1/2 - 1 Mile West
R185	CAEDF0000063914	1/2 - 1 Mile West
S187	CAEDF0000042334	1/2 - 1 Mile West
S188	CAEDF0000019441	1/2 - 1 Mile West
S189	CAEDF0000048984	1/2 - 1 Mile West
P190	CAEDF0000048289	1/2 - 1 Mile WSW
S191	CAEDF0000122135	1/2 - 1 Mile West
S192	CAEDF0000123248	1/2 - 1 Mile West
S193	CAEDF0000086209	1/2 - 1 Mile West
S194	CAEDF0000142937	1/2 - 1 Mile West
S197	CAEDF0000037481	1/2 - 1 Mile West
S198	CAEDF0000099541	1/2 - 1 Mile West
U203	CAEDF0000090333	1/2 - 1 Mile West
U205	CAEDF0000132617	1/2 - 1 Mile West
U206	CAEDF0000108916	1/2 - 1 Mile West
U207	CAEDF0000139205	1/2 - 1 Mile West
U208	CAEDF0000092983	1/2 - 1 Mile West
U209	CAEDF0000121845	1/2 - 1 Mile West



# PHYSICAL SETTING SOURCE MAP - 6847661.2s



- County Boundary
- Major Roads
- Contour Lines
- Earthquake Fault Lines
- Earthquake epicenter, Richter 5 or greater
- Water Wells
- Public Water Supply Wells
- Cluster of Multiple Icons

- Groundwater Flow Direction
- Indeterminate Groundwater Flow at Location
- Groundwater Flow Varies at Location
- Closest Hydrogeological Data
- Oil, gas or related wells



SITE NAME: 550 Union Avenue  
 ADDRESS: 550 Union Avenue  
 Fairfield CA 94533  
 LAT/LONG: 38.248009 / 122.039169

CLIENT: Ninyo & Moore  
 CONTACT: Luke Swickard  
 INQUIRY #: 6847661.2s  
 DATE: February 04, 2022 2:13 pm

# GEOCHECK® - PHYSICAL SETTING SOURCE MAP FINDINGS

Map ID  
Direction  
Distance  
Elevation

Database      EDR ID Number

**1**  
**NNW**  
**0 - 1/8 Mile**  
**Higher**

**FRDS PWS      CA4800596**

Epa region:	09	State:	CA
Pwsid:	CA4800596	Pwsname:	UPCO
Cityserved:	Not Reported	Stateserved:	CA
Ziperved:	Not Reported	Fipscounty:	06095
Status:	Active	Retpopsrvd:	150
Pwssvconn:	18	Psource longname:	Groundwater
Pwstype:	NTNCWS	Owner:	Private
Contact:	KAUFMAN, STEVEN	Contactorgname:	KAUFMAN, STEVEN
Contactphone:	707-399-1856	Contactaddress1:	PO BOX KK
Contactaddress2:	Not Reported	Contactcity:	FAIRFIELD
Contactstate:	CA	Contactzip:	94533-0659
Pwsactivitycode:	A		
Pwsid:	CA4800596	Facid:	1386
Facname:	WELL 01 - TREATED	Factype:	Treatment_plant
Facactivitycode:	A	Trtobjective:	disinfection
Trtprocess:	hypochlorination, post	Factypecode:	TP
PWS ID:	CA4800596	PWS type:	System Owner/Responsible Party
PWS name:	EXPLOSIVE TECHNOLOGY	PWS address:	Not Reported
PWS city:	FAIRFIELD	PWS state:	CA
PWS zip:	94533	PWS name:	BFGoodrich - UPCO
PWS type code:	NTNC	Retail population served:	300
Contact:	Steven Kaufman	Contact address:	P.O. Box KK
Contact address:	Fairfield	Contact city:	CA
Contact state:	94	Contact zip:	7073991856
Contact telephone:	Not Reported		
PWS ID:	CA4800596	Activity status:	Active
Date system activated:	9307	Date system deactivated:	Not Reported
Retail population:	00000300	System name:	E.T. INC.
System address:	EXPLOSIVE TECHNOLOGY	System address:	O BOX K K
System city:	FAIRFIELD	System state:	CA
System zip:	94533		
Population served:	101 - 500 Persons	Treatment:	Treated
Latitude:	381457	Longitude:	1220220
Violation id:	95V0001	Orig code:	F
State:	CA	Violation Year:	1993
Contamination code:	5000	Contamination Name:	Lead and Copper Rule
Violation code:	51	Violation name:	Initial Tap Sampling for Pb and Cu
Rule code:	350	Rule name:	LCR
Violation measur:	0	Unit of measure:	Not Reported
State mcl:	0	Cmp bdt:	07/01/1993
Cmp edt:	04/04/2000		
Violation ID:	95V0001	Orig Code:	F
Enforcemnt FY:	2000	Enforcement Action:	04/04/2000
Enforcement Detail:	St Compliance achieved	Enforcement Category:	Resolving
PWS name:	BFGoodrich - UPCO	Population served:	300
PWS type code:	NTNC	Violation ID:	95V0001
Contaminant:	LEAD & COPPER RULE	Violation type:	Initial Tap Sampling for Pb and Cu

## GEOCHECK® - PHYSICAL SETTING SOURCE MAP FINDINGS

Compliance start date:	7/1/1993 0:00:00	Compliance end date:	4/4/2000 0:00:00
Enforcement date:	4/4/2000 0:00:00	Enforcement action:	State Compliance Achieved
Violation measurement:	0		

**A2  
SW  
0 - 1/8 Mile  
Higher**

**CA WELLS    CAEDF0000084366**

Well ID:	SL1824V1160-MW-23	Well Type:	MONITORING
Source:	EDF	Other Name:	MW-23
GAMA PFAS Testing:	Not Reported		
Groundwater Quality Data:	<a href="https://gamagroundwater.waterboards.ca.gov/gama/gamamap/public/GamaDataDisplay.asp?dataset=EDF&amp;samp_date=&amp;global_id=SL1824V1160&amp;assigned_name=MW-23&amp;store_num=">https://gamagroundwater.waterboards.ca.gov/gama/gamamap/public/GamaDataDisplay.asp?dataset=EDF&amp;samp_date=&amp;global_id=SL1824V1160&amp;assigned_name=MW-23&amp;store_num=</a>		
GeoTracker Data:	<a href="https://geotracker.waterboards.ca.gov/profile_report.asp?cmd=MWEDFResults&amp;global_id=SL1824V1160&amp;assigned_name=MW-23">https://geotracker.waterboards.ca.gov/profile_report.asp?cmd=MWEDFResults&amp;global_id=SL1824V1160&amp;assigned_name=MW-23</a>		

**A3  
SW  
0 - 1/8 Mile  
Higher**

**CA WELLS    CAEDF0000031820**

Well ID:	SL1824V1160-MW-23I	Well Type:	MONITORING
Source:	EDF	Other Name:	MW-23I
GAMA PFAS Testing:	Not Reported		
Groundwater Quality Data:	<a href="https://gamagroundwater.waterboards.ca.gov/gama/gamamap/public/GamaDataDisplay.asp?dataset=EDF&amp;samp_date=&amp;global_id=SL1824V1160&amp;assigned_name=MW-23I&amp;store_num=">https://gamagroundwater.waterboards.ca.gov/gama/gamamap/public/GamaDataDisplay.asp?dataset=EDF&amp;samp_date=&amp;global_id=SL1824V1160&amp;assigned_name=MW-23I&amp;store_num=</a>		
GeoTracker Data:	<a href="https://geotracker.waterboards.ca.gov/profile_report.asp?cmd=MWEDFResults&amp;global_id=SL1824V1160&amp;assigned_name=MW-23I">https://geotracker.waterboards.ca.gov/profile_report.asp?cmd=MWEDFResults&amp;global_id=SL1824V1160&amp;assigned_name=MW-23I</a>		

**A4  
WSW  
1/8 - 1/4 Mile  
Higher**

**CA WELLS    CAEDF0000093443**

Well ID:	SL1824V1160-GER-B41	Well Type:	MONITORING
Source:	EDF	Other Name:	GER-B41
GAMA PFAS Testing:	Not Reported		
Groundwater Quality Data:	<a href="https://gamagroundwater.waterboards.ca.gov/gama/gamamap/public/GamaDataDisplay.asp?dataset=EDF&amp;samp_date=&amp;global_id=SL1824V1160&amp;assigned_name=GER-B41&amp;store_num=">https://gamagroundwater.waterboards.ca.gov/gama/gamamap/public/GamaDataDisplay.asp?dataset=EDF&amp;samp_date=&amp;global_id=SL1824V1160&amp;assigned_name=GER-B41&amp;store_num=</a>		
GeoTracker Data:	<a href="https://geotracker.waterboards.ca.gov/profile_report.asp?cmd=MWEDFResults&amp;global_id=SL1824V1160&amp;assigned_name=GER-B41">https://geotracker.waterboards.ca.gov/profile_report.asp?cmd=MWEDFResults&amp;global_id=SL1824V1160&amp;assigned_name=GER-B41</a>		

**B5  
WNW  
1/8 - 1/4 Mile  
Higher**

**CA WELLS    CAEDF0000053018**

Well ID:	T0609566325-B-17	Well Type:	MONITORING
Source:	EDF	Other Name:	B-17
GAMA PFAS Testing:	Not Reported		
Groundwater Quality Data:	<a href="https://gamagroundwater.waterboards.ca.gov/gama/gamamap/public/GamaDataDisplay.asp?dataset=EDF&amp;samp_date=&amp;global_id=T0609566325&amp;assigned_name=B-17&amp;store_num=">https://gamagroundwater.waterboards.ca.gov/gama/gamamap/public/GamaDataDisplay.asp?dataset=EDF&amp;samp_date=&amp;global_id=T0609566325&amp;assigned_name=B-17&amp;store_num=</a>		
GeoTracker Data:	<a href="https://geotracker.waterboards.ca.gov/profile_report.asp?cmd=MWEDFResults&amp;global_id=T0609566325&amp;assigned_name=B-17">https://geotracker.waterboards.ca.gov/profile_report.asp?cmd=MWEDFResults&amp;global_id=T0609566325&amp;assigned_name=B-17</a>		

## GEOCHECK® - PHYSICAL SETTING SOURCE MAP FINDINGS

Map ID  
Direction  
Distance  
Elevation

Database      EDR ID Number

**B6**  
**WNW**  
**1/8 - 1/4 Mile**  
**Higher**

**CA WELLS      CAEDF0000134595**

Well ID:	T0609566325-MW-5	Well Type:	MONITORING
Source:	EDF	Other Name:	MW-5
GAMA PFAS Testing:	Not Reported		
Groundwater Quality Data:	<a href="https://gamagroundwater.waterboards.ca.gov/gama/gamamap/public/GamaDataDisplay.asp?dataset=EDF&amp;samp_date=&amp;global_id=T0609566325&amp;assigned_name=MW-5&amp;store_num=">https://gamagroundwater.waterboards.ca.gov/gama/gamamap/public/GamaDataDisplay.asp?dataset=EDF&amp;samp_date=&amp;global_id=T0609566325&amp;assigned_name=MW-5&amp;store_num=</a>		
GeoTracker Data:	<a href="https://geotracker.waterboards.ca.gov/profile_report.asp?cmd=MWEDFResults&amp;global_id=T0609566325&amp;assigned_name=MW-5">https://geotracker.waterboards.ca.gov/profile_report.asp?cmd=MWEDFResults&amp;global_id=T0609566325&amp;assigned_name=MW-5</a>		

**B7**  
**WNW**  
**1/8 - 1/4 Mile**  
**Higher**

**CA WELLS      CAEDF0000105055**

Well ID:	T0609566325-B-16	Well Type:	MONITORING
Source:	EDF	Other Name:	B-16
GAMA PFAS Testing:	Not Reported		
Groundwater Quality Data:	<a href="https://gamagroundwater.waterboards.ca.gov/gama/gamamap/public/GamaDataDisplay.asp?dataset=EDF&amp;samp_date=&amp;global_id=T0609566325&amp;assigned_name=B-16&amp;store_num=">https://gamagroundwater.waterboards.ca.gov/gama/gamamap/public/GamaDataDisplay.asp?dataset=EDF&amp;samp_date=&amp;global_id=T0609566325&amp;assigned_name=B-16&amp;store_num=</a>		
GeoTracker Data:	<a href="https://geotracker.waterboards.ca.gov/profile_report.asp?cmd=MWEDFResults&amp;global_id=T0609566325&amp;assigned_name=B-16">https://geotracker.waterboards.ca.gov/profile_report.asp?cmd=MWEDFResults&amp;global_id=T0609566325&amp;assigned_name=B-16</a>		

**B8**  
**WNW**  
**1/8 - 1/4 Mile**  
**Higher**

**CA WELLS      CAEDF0000058913**

Well ID:	T0609566325-B-18	Well Type:	MONITORING
Source:	EDF	Other Name:	B-18
GAMA PFAS Testing:	Not Reported		
Groundwater Quality Data:	<a href="https://gamagroundwater.waterboards.ca.gov/gama/gamamap/public/GamaDataDisplay.asp?dataset=EDF&amp;samp_date=&amp;global_id=T0609566325&amp;assigned_name=B-18&amp;store_num=">https://gamagroundwater.waterboards.ca.gov/gama/gamamap/public/GamaDataDisplay.asp?dataset=EDF&amp;samp_date=&amp;global_id=T0609566325&amp;assigned_name=B-18&amp;store_num=</a>		
GeoTracker Data:	<a href="https://geotracker.waterboards.ca.gov/profile_report.asp?cmd=MWEDFResults&amp;global_id=T0609566325&amp;assigned_name=B-18">https://geotracker.waterboards.ca.gov/profile_report.asp?cmd=MWEDFResults&amp;global_id=T0609566325&amp;assigned_name=B-18</a>		

**B9**  
**WNW**  
**1/8 - 1/4 Mile**  
**Higher**

**CA WELLS      CAEDF0000060505**

Well ID:	T0609566325-MW-4A	Well Type:	MONITORING
Source:	EDF	Other Name:	MW-4A
GAMA PFAS Testing:	Not Reported		
Groundwater Quality Data:	<a href="https://gamagroundwater.waterboards.ca.gov/gama/gamamap/public/GamaDataDisplay.asp?dataset=EDF&amp;samp_date=&amp;global_id=T0609566325&amp;assigned_name=MW-4A&amp;store_num=">https://gamagroundwater.waterboards.ca.gov/gama/gamamap/public/GamaDataDisplay.asp?dataset=EDF&amp;samp_date=&amp;global_id=T0609566325&amp;assigned_name=MW-4A&amp;store_num=</a>		
GeoTracker Data:	<a href="https://geotracker.waterboards.ca.gov/profile_report.asp?cmd=MWEDFResults&amp;global_id=T0609566325&amp;assigned_name=MW-4A">https://geotracker.waterboards.ca.gov/profile_report.asp?cmd=MWEDFResults&amp;global_id=T0609566325&amp;assigned_name=MW-4A</a>		

## GEOCHECK® - PHYSICAL SETTING SOURCE MAP FINDINGS

Map ID  
Direction  
Distance  
Elevation

Database      EDR ID Number

**B10**  
**WNW**  
**1/8 - 1/4 Mile**  
**Higher**

**CA WELLS      CAEDF0000117995**

Well ID:	T0609566325-B-15	Well Type:	MONITORING
Source:	EDF	Other Name:	B-15
GAMA PFAS Testing:	Not Reported		
Groundwater Quality Data:	<a href="https://gamagroundwater.waterboards.ca.gov/gama/gamamap/public/GamaDataDisplay.asp?dataset=EDF&amp;samp_date=&amp;global_id=T0609566325&amp;assigned_name=B-15&amp;store_num=">https://gamagroundwater.waterboards.ca.gov/gama/gamamap/public/GamaDataDisplay.asp?dataset=EDF&amp;samp_date=&amp;global_id=T0609566325&amp;assigned_name=B-15&amp;store_num=</a>		
GeoTracker Data:	<a href="https://geotracker.waterboards.ca.gov/profile_report.asp?cmd=MWEDFResults&amp;global_id=T0609566325&amp;assigned_name=B-15">https://geotracker.waterboards.ca.gov/profile_report.asp?cmd=MWEDFResults&amp;global_id=T0609566325&amp;assigned_name=B-15</a>		

**B11**  
**WNW**  
**1/8 - 1/4 Mile**  
**Higher**

**CA WELLS      CAEDF0000059213**

Well ID:	T0609566325-MW-2	Well Type:	MONITORING
Source:	EDF	Other Name:	MW-2
GAMA PFAS Testing:	Not Reported		
Groundwater Quality Data:	<a href="https://gamagroundwater.waterboards.ca.gov/gama/gamamap/public/GamaDataDisplay.asp?dataset=EDF&amp;samp_date=&amp;global_id=T0609566325&amp;assigned_name=MW-2&amp;store_num=">https://gamagroundwater.waterboards.ca.gov/gama/gamamap/public/GamaDataDisplay.asp?dataset=EDF&amp;samp_date=&amp;global_id=T0609566325&amp;assigned_name=MW-2&amp;store_num=</a>		
GeoTracker Data:	<a href="https://geotracker.waterboards.ca.gov/profile_report.asp?cmd=MWEDFResults&amp;global_id=T0609566325&amp;assigned_name=MW-2">https://geotracker.waterboards.ca.gov/profile_report.asp?cmd=MWEDFResults&amp;global_id=T0609566325&amp;assigned_name=MW-2</a>		

**B12**  
**WNW**  
**1/8 - 1/4 Mile**  
**Higher**

**CA WELLS      CAEDF0000108577**

Well ID:	T0609566325-B-13	Well Type:	MONITORING
Source:	EDF	Other Name:	B-13
GAMA PFAS Testing:	Not Reported		
Groundwater Quality Data:	<a href="https://gamagroundwater.waterboards.ca.gov/gama/gamamap/public/GamaDataDisplay.asp?dataset=EDF&amp;samp_date=&amp;global_id=T0609566325&amp;assigned_name=B-13&amp;store_num=">https://gamagroundwater.waterboards.ca.gov/gama/gamamap/public/GamaDataDisplay.asp?dataset=EDF&amp;samp_date=&amp;global_id=T0609566325&amp;assigned_name=B-13&amp;store_num=</a>		
GeoTracker Data:	<a href="https://geotracker.waterboards.ca.gov/profile_report.asp?cmd=MWEDFResults&amp;global_id=T0609566325&amp;assigned_name=B-13">https://geotracker.waterboards.ca.gov/profile_report.asp?cmd=MWEDFResults&amp;global_id=T0609566325&amp;assigned_name=B-13</a>		

**B13**  
**WNW**  
**1/8 - 1/4 Mile**  
**Higher**

**CA WELLS      CAEDF0000060282**

Well ID:	T0609566325-MW-3	Well Type:	MONITORING
Source:	EDF	Other Name:	MW-3
GAMA PFAS Testing:	Not Reported		
Groundwater Quality Data:	<a href="https://gamagroundwater.waterboards.ca.gov/gama/gamamap/public/GamaDataDisplay.asp?dataset=EDF&amp;samp_date=&amp;global_id=T0609566325&amp;assigned_name=MW-3&amp;store_num=">https://gamagroundwater.waterboards.ca.gov/gama/gamamap/public/GamaDataDisplay.asp?dataset=EDF&amp;samp_date=&amp;global_id=T0609566325&amp;assigned_name=MW-3&amp;store_num=</a>		
GeoTracker Data:	<a href="https://geotracker.waterboards.ca.gov/profile_report.asp?cmd=MWEDFResults&amp;global_id=T0609566325&amp;assigned_name=MW-3">https://geotracker.waterboards.ca.gov/profile_report.asp?cmd=MWEDFResults&amp;global_id=T0609566325&amp;assigned_name=MW-3</a>		

## GEOCHECK® - PHYSICAL SETTING SOURCE MAP FINDINGS

Map ID  
Direction  
Distance  
Elevation

Database      EDR ID Number

**B14**  
**WNW**  
**1/8 - 1/4 Mile**  
**Higher**

**CA WELLS      CAEDF0000108535**

Well ID:	T0609566325-MW-4	Well Type:	MONITORING
Source:	EDF	Other Name:	MW-4
GAMA PFAS Testing:	Not Reported		
Groundwater Quality Data:	<a href="https://gamagroundwater.waterboards.ca.gov/gama/gamamap/public/GamaDataDisplay.asp?dataset=EDF&amp;samp_date=&amp;global_id=T0609566325&amp;assigned_name=MW-4&amp;store_num=">https://gamagroundwater.waterboards.ca.gov/gama/gamamap/public/GamaDataDisplay.asp?dataset=EDF&amp;samp_date=&amp;global_id=T0609566325&amp;assigned_name=MW-4&amp;store_num=</a>		
GeoTracker Data:	<a href="https://geotracker.waterboards.ca.gov/profile_report.asp?cmd=MWEDFResults&amp;global_id=T0609566325&amp;assigned_name=MW-4">https://geotracker.waterboards.ca.gov/profile_report.asp?cmd=MWEDFResults&amp;global_id=T0609566325&amp;assigned_name=MW-4</a>		

**B15**  
**WNW**  
**1/8 - 1/4 Mile**  
**Higher**

**CA WELLS      CAEDF0000065297**

Well ID:	T0609566325-OW-1	Well Type:	MONITORING
Source:	EDF	Other Name:	OW-1
GAMA PFAS Testing:	Not Reported		
Groundwater Quality Data:	<a href="https://gamagroundwater.waterboards.ca.gov/gama/gamamap/public/GamaDataDisplay.asp?dataset=EDF&amp;samp_date=&amp;global_id=T0609566325&amp;assigned_name=OW-1&amp;store_num=">https://gamagroundwater.waterboards.ca.gov/gama/gamamap/public/GamaDataDisplay.asp?dataset=EDF&amp;samp_date=&amp;global_id=T0609566325&amp;assigned_name=OW-1&amp;store_num=</a>		
GeoTracker Data:	<a href="https://geotracker.waterboards.ca.gov/profile_report.asp?cmd=MWEDFResults&amp;global_id=T0609566325&amp;assigned_name=OW-1">https://geotracker.waterboards.ca.gov/profile_report.asp?cmd=MWEDFResults&amp;global_id=T0609566325&amp;assigned_name=OW-1</a>		

**B16**  
**WNW**  
**1/8 - 1/4 Mile**  
**Higher**

**CA WELLS      CAEDF0000045132**

Well ID:	T0609566325-OW-2	Well Type:	MONITORING
Source:	EDF	Other Name:	OW-2
GAMA PFAS Testing:	Not Reported		
Groundwater Quality Data:	<a href="https://gamagroundwater.waterboards.ca.gov/gama/gamamap/public/GamaDataDisplay.asp?dataset=EDF&amp;samp_date=&amp;global_id=T0609566325&amp;assigned_name=OW-2&amp;store_num=">https://gamagroundwater.waterboards.ca.gov/gama/gamamap/public/GamaDataDisplay.asp?dataset=EDF&amp;samp_date=&amp;global_id=T0609566325&amp;assigned_name=OW-2&amp;store_num=</a>		
GeoTracker Data:	<a href="https://geotracker.waterboards.ca.gov/profile_report.asp?cmd=MWEDFResults&amp;global_id=T0609566325&amp;assigned_name=OW-2">https://geotracker.waterboards.ca.gov/profile_report.asp?cmd=MWEDFResults&amp;global_id=T0609566325&amp;assigned_name=OW-2</a>		

**A17**  
**SW**  
**1/8 - 1/4 Mile**  
**Higher**

**CA WELLS      CAEDF0000038410**

Well ID:	SL1824V1160-MW-22	Well Type:	MONITORING
Source:	EDF	Other Name:	MW-22
GAMA PFAS Testing:	Not Reported		
Groundwater Quality Data:	<a href="https://gamagroundwater.waterboards.ca.gov/gama/gamamap/public/GamaDataDisplay.asp?dataset=EDF&amp;samp_date=&amp;global_id=SL1824V1160&amp;assigned_name=MW-22&amp;store_num=">https://gamagroundwater.waterboards.ca.gov/gama/gamamap/public/GamaDataDisplay.asp?dataset=EDF&amp;samp_date=&amp;global_id=SL1824V1160&amp;assigned_name=MW-22&amp;store_num=</a>		
GeoTracker Data:	<a href="https://geotracker.waterboards.ca.gov/profile_report.asp?cmd=MWEDFResults&amp;global_id=SL1824V1160&amp;assigned_name=MW-22">https://geotracker.waterboards.ca.gov/profile_report.asp?cmd=MWEDFResults&amp;global_id=SL1824V1160&amp;assigned_name=MW-22</a>		

## GEOCHECK® - PHYSICAL SETTING SOURCE MAP FINDINGS

Map ID  
Direction  
Distance  
Elevation

Database      EDR ID Number

**A18**  
**SW**  
**1/8 - 1/4 Mile**  
**Higher**

**CA WELLS      CAEDF0000078972**

Well ID:	SL1824V1160-MW-22I	Well Type:	MONITORING
Source:	EDF	Other Name:	MW-22I
GAMA PFAS Testing:	Not Reported		
Groundwater Quality Data:	<a href="https://gamagroundwater.waterboards.ca.gov/gama/gamamap/public/GamaDataDisplay.asp?dataset=EDF&amp;samp_date=&amp;global_id=SL1824V1160&amp;assigned_name=MW-22I&amp;store_num=">https://gamagroundwater.waterboards.ca.gov/gama/gamamap/public/GamaDataDisplay.asp?dataset=EDF&amp;samp_date=&amp;global_id=SL1824V1160&amp;assigned_name=MW-22I&amp;store_num=</a>		
GeoTracker Data:	<a href="https://geotracker.waterboards.ca.gov/profile_report.asp?cmd=MWEDFResults&amp;global_id=SL1824V1160&amp;assigned_name=MW-22I">https://geotracker.waterboards.ca.gov/profile_report.asp?cmd=MWEDFResults&amp;global_id=SL1824V1160&amp;assigned_name=MW-22I</a>		

**B19**  
**WNW**  
**1/8 - 1/4 Mile**  
**Higher**

**CA WELLS      CAEDF0000095371**

Well ID:	T0609566325-MW-1	Well Type:	MONITORING
Source:	EDF	Other Name:	MW-1
GAMA PFAS Testing:	Not Reported		
Groundwater Quality Data:	<a href="https://gamagroundwater.waterboards.ca.gov/gama/gamamap/public/GamaDataDisplay.asp?dataset=EDF&amp;samp_date=&amp;global_id=T0609566325&amp;assigned_name=MW-1&amp;store_num=">https://gamagroundwater.waterboards.ca.gov/gama/gamamap/public/GamaDataDisplay.asp?dataset=EDF&amp;samp_date=&amp;global_id=T0609566325&amp;assigned_name=MW-1&amp;store_num=</a>		
GeoTracker Data:	<a href="https://geotracker.waterboards.ca.gov/profile_report.asp?cmd=MWEDFResults&amp;global_id=T0609566325&amp;assigned_name=MW-1">https://geotracker.waterboards.ca.gov/profile_report.asp?cmd=MWEDFResults&amp;global_id=T0609566325&amp;assigned_name=MW-1</a>		

**C20**  
**WSW**  
**1/8 - 1/4 Mile**  
**Higher**

**CA WELLS      CAEDF0000114624**

Well ID:	SL1824V1160-GER-B35	Well Type:	MONITORING
Source:	EDF	Other Name:	GER-B35
GAMA PFAS Testing:	Not Reported		
Groundwater Quality Data:	<a href="https://gamagroundwater.waterboards.ca.gov/gama/gamamap/public/GamaDataDisplay.asp?dataset=EDF&amp;samp_date=&amp;global_id=SL1824V1160&amp;assigned_name=GER-B35&amp;store_num=">https://gamagroundwater.waterboards.ca.gov/gama/gamamap/public/GamaDataDisplay.asp?dataset=EDF&amp;samp_date=&amp;global_id=SL1824V1160&amp;assigned_name=GER-B35&amp;store_num=</a>		
GeoTracker Data:	<a href="https://geotracker.waterboards.ca.gov/profile_report.asp?cmd=MWEDFResults&amp;global_id=SL1824V1160&amp;assigned_name=GER-B35">https://geotracker.waterboards.ca.gov/profile_report.asp?cmd=MWEDFResults&amp;global_id=SL1824V1160&amp;assigned_name=GER-B35</a>		

**B21**  
**WNW**  
**1/8 - 1/4 Mile**  
**Higher**

**CA WELLS      CAEDF0000086666**

Well ID:	T0609566325-B-19	Well Type:	MONITORING
Source:	EDF	Other Name:	B-19
GAMA PFAS Testing:	Not Reported		
Groundwater Quality Data:	<a href="https://gamagroundwater.waterboards.ca.gov/gama/gamamap/public/GamaDataDisplay.asp?dataset=EDF&amp;samp_date=&amp;global_id=T0609566325&amp;assigned_name=B-19&amp;store_num=">https://gamagroundwater.waterboards.ca.gov/gama/gamamap/public/GamaDataDisplay.asp?dataset=EDF&amp;samp_date=&amp;global_id=T0609566325&amp;assigned_name=B-19&amp;store_num=</a>		
GeoTracker Data:	<a href="https://geotracker.waterboards.ca.gov/profile_report.asp?cmd=MWEDFResults&amp;global_id=T0609566325&amp;assigned_name=B-19">https://geotracker.waterboards.ca.gov/profile_report.asp?cmd=MWEDFResults&amp;global_id=T0609566325&amp;assigned_name=B-19</a>		

## GEOCHECK® - PHYSICAL SETTING SOURCE MAP FINDINGS

Map ID  
Direction  
Distance  
Elevation

Database      EDR ID Number

**B22**  
**WNW**  
**1/8 - 1/4 Mile**  
**Higher**

**CA WELLS      CAEDF0000132630**

Well ID: T0609566325-B-12      Well Type: MONITORING  
 Source: EDF      Other Name: B-12  
 GAMA PFAS Testing: Not Reported  
 Groundwater Quality Data: [https://gamagroundwater.waterboards.ca.gov/gama/gamamap/public/GamaDataDisplay.asp?dataset=EDF&samp\\_date=&global\\_id=T0609566325&assigned\\_name=B-12&store\\_num=](https://gamagroundwater.waterboards.ca.gov/gama/gamamap/public/GamaDataDisplay.asp?dataset=EDF&samp_date=&global_id=T0609566325&assigned_name=B-12&store_num=)  
 GeoTracker Data: [https://geotracker.waterboards.ca.gov/profile\\_report.asp?cmd=MWEDFResults&global\\_id=T0609566325&assigned\\_name=B-12](https://geotracker.waterboards.ca.gov/profile_report.asp?cmd=MWEDFResults&global_id=T0609566325&assigned_name=B-12)

**B23**  
**WNW**  
**1/8 - 1/4 Mile**  
**Higher**

**CA WELLS      CAEDF0000101977**

Well ID: T0609566325-B-14      Well Type: MONITORING  
 Source: EDF      Other Name: B-14  
 GAMA PFAS Testing: Not Reported  
 Groundwater Quality Data: [https://gamagroundwater.waterboards.ca.gov/gama/gamamap/public/GamaDataDisplay.asp?dataset=EDF&samp\\_date=&global\\_id=T0609566325&assigned\\_name=B-14&store\\_num=](https://gamagroundwater.waterboards.ca.gov/gama/gamamap/public/GamaDataDisplay.asp?dataset=EDF&samp_date=&global_id=T0609566325&assigned_name=B-14&store_num=)  
 GeoTracker Data: [https://geotracker.waterboards.ca.gov/profile\\_report.asp?cmd=MWEDFResults&global\\_id=T0609566325&assigned\\_name=B-14](https://geotracker.waterboards.ca.gov/profile_report.asp?cmd=MWEDFResults&global_id=T0609566325&assigned_name=B-14)

**C24**  
**WSW**  
**1/8 - 1/4 Mile**  
**Higher**

**CA WELLS      CAEDF0000003517**

Well ID: SL1824V1160-GER-B36      Well Type: MONITORING  
 Source: EDF      Other Name: GER-B36  
 GAMA PFAS Testing: Not Reported  
 Groundwater Quality Data: [https://gamagroundwater.waterboards.ca.gov/gama/gamamap/public/GamaDataDisplay.asp?dataset=EDF&samp\\_date=&global\\_id=SL1824V1160&assigned\\_name=GER-B36&store\\_num=](https://gamagroundwater.waterboards.ca.gov/gama/gamamap/public/GamaDataDisplay.asp?dataset=EDF&samp_date=&global_id=SL1824V1160&assigned_name=GER-B36&store_num=)  
 GeoTracker Data: [https://geotracker.waterboards.ca.gov/profile\\_report.asp?cmd=MWEDFResults&global\\_id=SL1824V1160&assigned\\_name=GER-B36](https://geotracker.waterboards.ca.gov/profile_report.asp?cmd=MWEDFResults&global_id=SL1824V1160&assigned_name=GER-B36)

**B25**  
**WNW**  
**1/8 - 1/4 Mile**  
**Higher**

**CA WELLS      CAEDF0000100170**

Well ID: SL1824V1160-MW-13      Well Type: MONITORING  
 Source: EDF      Other Name: MW-13  
 GAMA PFAS Testing: Not Reported  
 Groundwater Quality Data: [https://gamagroundwater.waterboards.ca.gov/gama/gamamap/public/GamaDataDisplay.asp?dataset=EDF&samp\\_date=&global\\_id=SL1824V1160&assigned\\_name=MW-13&store\\_num=](https://gamagroundwater.waterboards.ca.gov/gama/gamamap/public/GamaDataDisplay.asp?dataset=EDF&samp_date=&global_id=SL1824V1160&assigned_name=MW-13&store_num=)  
 GeoTracker Data: [https://geotracker.waterboards.ca.gov/profile\\_report.asp?cmd=MWEDFResults&global\\_id=SL1824V1160&assigned\\_name=MW-13](https://geotracker.waterboards.ca.gov/profile_report.asp?cmd=MWEDFResults&global_id=SL1824V1160&assigned_name=MW-13)



## GEOCHECK® - PHYSICAL SETTING SOURCE MAP FINDINGS

Map ID  
Direction  
Distance  
Elevation

Database      EDR ID Number

**26**  
**SW**  
**1/8 - 1/4 Mile**  
**Lower**

Site ID: Not Reported  
Groundwater Flow: S  
Shallow Water Depth: Not Reported  
Deep Water Depth: Not Reported  
Average Water Depth: 6.5  
Date: 08/19/1994

**AQUIFLOW      53132**

**D27**  
**West**  
**1/8 - 1/4 Mile**  
**Higher**

**CA WELLS      CAEDF0000111231**

Well ID: SL1824V1160-MW-8      Well Type: MONITORING  
Source: EDF      Other Name: MW-8  
GAMA PFAS Testing: Not Reported  
Groundwater Quality Data: [https://gamagroundwater.waterboards.ca.gov/gama/gamamap/public/GamaDataDisplay.asp?dataset=EDF&samp\\_date=&global\\_id=SL1824V1160&assigned\\_name=MW-8&store\\_num=](https://gamagroundwater.waterboards.ca.gov/gama/gamamap/public/GamaDataDisplay.asp?dataset=EDF&samp_date=&global_id=SL1824V1160&assigned_name=MW-8&store_num=)  
GeoTracker Data: [https://geotracker.waterboards.ca.gov/profile\\_report.asp?cmd=MWEDFResults&global\\_id=SL1824V1160&assigned\\_name=MW-8](https://geotracker.waterboards.ca.gov/profile_report.asp?cmd=MWEDFResults&global_id=SL1824V1160&assigned_name=MW-8)

**28**  
**WNW**  
**1/8 - 1/4 Mile**  
**Higher**

Site ID: Not Reported  
Groundwater Flow: Not Reported  
Shallow Water Depth: 8  
Deep Water Depth: 13  
Average Water Depth: Not Reported  
Date: 06/1993

**AQUIFLOW      53048**

**29**  
**South**  
**1/8 - 1/4 Mile**  
**Lower**

Site ID: Not Reported  
Groundwater Flow: SE  
Shallow Water Depth: 8  
Deep Water Depth: 9  
Average Water Depth: Not Reported  
Date: 06/01/1994

**AQUIFLOW      53108**

**D30**  
**West**  
**1/4 - 1/2 Mile**  
**Higher**

**CA WELLS      CAEDF0000050907**

Well ID: SL1824V1160-MW-12I      Well Type: MONITORING  
Source: EDF      Other Name: MW-12I  
GAMA PFAS Testing: Not Reported  
Groundwater Quality Data: [https://gamagroundwater.waterboards.ca.gov/gama/gamamap/public/GamaDataDisplay.asp?dataset=EDF&samp\\_date=&global\\_id=SL1824V1160&assigned\\_name=MW-12I&store\\_num=](https://gamagroundwater.waterboards.ca.gov/gama/gamamap/public/GamaDataDisplay.asp?dataset=EDF&samp_date=&global_id=SL1824V1160&assigned_name=MW-12I&store_num=)  
GeoTracker Data: [https://geotracker.waterboards.ca.gov/profile\\_report.asp?cmd=MWEDFResults&global\\_id=SL1824V1160&assigned\\_name=MW-12I](https://geotracker.waterboards.ca.gov/profile_report.asp?cmd=MWEDFResults&global_id=SL1824V1160&assigned_name=MW-12I)

## GEOCHECK® - PHYSICAL SETTING SOURCE MAP FINDINGS

Map ID  
Direction  
Distance  
Elevation

Database      EDR ID Number

**D31**  
**West**  
**1/4 - 1/2 Mile**  
**Higher**

**CA WELLS      CAEDF0000090935**

Well ID:	SL1824V1160-MW-12	Well Type:	MONITORING
Source:	EDF	Other Name:	MW-12
GAMA PFAS Testing:	Not Reported		
Groundwater Quality Data:	<a href="https://gamagroundwater.waterboards.ca.gov/gama/gamamap/public/GamaDataDisplay.asp?dataset=EDF&amp;samp_date=&amp;global_id=SL1824V1160&amp;assigned_name=MW-12&amp;store_num=">https://gamagroundwater.waterboards.ca.gov/gama/gamamap/public/GamaDataDisplay.asp?dataset=EDF&amp;samp_date=&amp;global_id=SL1824V1160&amp;assigned_name=MW-12&amp;store_num=</a>		
GeoTracker Data:	<a href="https://geotracker.waterboards.ca.gov/profile_report.asp?cmd=MWEDFResults&amp;global_id=SL1824V1160&amp;assigned_name=MW-12">https://geotracker.waterboards.ca.gov/profile_report.asp?cmd=MWEDFResults&amp;global_id=SL1824V1160&amp;assigned_name=MW-12</a>		

**D32**  
**West**  
**1/4 - 1/2 Mile**  
**Higher**

**CA WELLS      CAEDF0000102098**

Well ID:	SL1824V1160-GER-B42	Well Type:	MONITORING
Source:	EDF	Other Name:	GER-B42
GAMA PFAS Testing:	Not Reported		
Groundwater Quality Data:	<a href="https://gamagroundwater.waterboards.ca.gov/gama/gamamap/public/GamaDataDisplay.asp?dataset=EDF&amp;samp_date=&amp;global_id=SL1824V1160&amp;assigned_name=GER-B42&amp;store_num=">https://gamagroundwater.waterboards.ca.gov/gama/gamamap/public/GamaDataDisplay.asp?dataset=EDF&amp;samp_date=&amp;global_id=SL1824V1160&amp;assigned_name=GER-B42&amp;store_num=</a>		
GeoTracker Data:	<a href="https://geotracker.waterboards.ca.gov/profile_report.asp?cmd=MWEDFResults&amp;global_id=SL1824V1160&amp;assigned_name=GER-B42">https://geotracker.waterboards.ca.gov/profile_report.asp?cmd=MWEDFResults&amp;global_id=SL1824V1160&amp;assigned_name=GER-B42</a>		

**D33**  
**West**  
**1/4 - 1/2 Mile**  
**Higher**

**CA WELLS      CAEDF0000101640**

Well ID:	SL1824V1160-MW-15	Well Type:	MONITORING
Source:	EDF	Other Name:	MW-15
GAMA PFAS Testing:	Not Reported		
Groundwater Quality Data:	<a href="https://gamagroundwater.waterboards.ca.gov/gama/gamamap/public/GamaDataDisplay.asp?dataset=EDF&amp;samp_date=&amp;global_id=SL1824V1160&amp;assigned_name=MW-15&amp;store_num=">https://gamagroundwater.waterboards.ca.gov/gama/gamamap/public/GamaDataDisplay.asp?dataset=EDF&amp;samp_date=&amp;global_id=SL1824V1160&amp;assigned_name=MW-15&amp;store_num=</a>		
GeoTracker Data:	<a href="https://geotracker.waterboards.ca.gov/profile_report.asp?cmd=MWEDFResults&amp;global_id=SL1824V1160&amp;assigned_name=MW-15">https://geotracker.waterboards.ca.gov/profile_report.asp?cmd=MWEDFResults&amp;global_id=SL1824V1160&amp;assigned_name=MW-15</a>		

**D34**  
**West**  
**1/4 - 1/2 Mile**  
**Higher**

**CA WELLS      CAEDF0000035348**

Well ID:	SL1824V1160-MW-11I	Well Type:	MONITORING
Source:	EDF	Other Name:	MW-11I
GAMA PFAS Testing:	Not Reported		
Groundwater Quality Data:	<a href="https://gamagroundwater.waterboards.ca.gov/gama/gamamap/public/GamaDataDisplay.asp?dataset=EDF&amp;samp_date=&amp;global_id=SL1824V1160&amp;assigned_name=MW-11I&amp;store_num=">https://gamagroundwater.waterboards.ca.gov/gama/gamamap/public/GamaDataDisplay.asp?dataset=EDF&amp;samp_date=&amp;global_id=SL1824V1160&amp;assigned_name=MW-11I&amp;store_num=</a>		
GeoTracker Data:	<a href="https://geotracker.waterboards.ca.gov/profile_report.asp?cmd=MWEDFResults&amp;global_id=SL1824V1160&amp;assigned_name=MW-11I">https://geotracker.waterboards.ca.gov/profile_report.asp?cmd=MWEDFResults&amp;global_id=SL1824V1160&amp;assigned_name=MW-11I</a>		

## GEOCHECK® - PHYSICAL SETTING SOURCE MAP FINDINGS

Map ID  
Direction  
Distance  
Elevation

Database      EDR ID Number

**D35**  
**West**  
**1/4 - 1/2 Mile**  
**Higher**

**CA WELLS      CAEDF0000093089**

Well ID:	SL1824V1160-MW-11	Well Type:	MONITORING
Source:	EDF	Other Name:	MW-11
GAMA PFAS Testing:	Not Reported		
Groundwater Quality Data:	<a href="https://gamagroundwater.waterboards.ca.gov/gama/gamamap/public/GamaDataDisplay.asp?dataset=EDF&amp;samp_date=&amp;global_id=SL1824V1160&amp;assigned_name=MW-11&amp;store_num=">https://gamagroundwater.waterboards.ca.gov/gama/gamamap/public/GamaDataDisplay.asp?dataset=EDF&amp;samp_date=&amp;global_id=SL1824V1160&amp;assigned_name=MW-11&amp;store_num=</a>		
GeoTracker Data:	<a href="https://geotracker.waterboards.ca.gov/profile_report.asp?cmd=MWEDFResults&amp;global_id=SL1824V1160&amp;assigned_name=MW-11">https://geotracker.waterboards.ca.gov/profile_report.asp?cmd=MWEDFResults&amp;global_id=SL1824V1160&amp;assigned_name=MW-11</a>		

**36**  
**NNW**  
**1/4 - 1/2 Mile**  
**Higher**

**AQUIFLOW      53134**

Site ID:	Not Reported
Groundwater Flow:	Varies
Shallow Water Depth:	3.71
Deep Water Depth:	7.26
Average Water Depth:	Not Reported
Date:	04/19/1996

**E37**  
**West**  
**1/4 - 1/2 Mile**  
**Higher**

**CA WELLS      CAEDF0000013727**

Well ID:	SL1824V1160-GER-B39	Well Type:	MONITORING
Source:	EDF	Other Name:	GER-B39
GAMA PFAS Testing:	Not Reported		
Groundwater Quality Data:	<a href="https://gamagroundwater.waterboards.ca.gov/gama/gamamap/public/GamaDataDisplay.asp?dataset=EDF&amp;samp_date=&amp;global_id=SL1824V1160&amp;assigned_name=GER-B39&amp;store_num=">https://gamagroundwater.waterboards.ca.gov/gama/gamamap/public/GamaDataDisplay.asp?dataset=EDF&amp;samp_date=&amp;global_id=SL1824V1160&amp;assigned_name=GER-B39&amp;store_num=</a>		
GeoTracker Data:	<a href="https://geotracker.waterboards.ca.gov/profile_report.asp?cmd=MWEDFResults&amp;global_id=SL1824V1160&amp;assigned_name=GER-B39">https://geotracker.waterboards.ca.gov/profile_report.asp?cmd=MWEDFResults&amp;global_id=SL1824V1160&amp;assigned_name=GER-B39</a>		

**D38**  
**West**  
**1/4 - 1/2 Mile**  
**Higher**

**CA WELLS      CAEDF0000041680**

Well ID:	SL1824V1160-MW-19I	Well Type:	MONITORING
Source:	EDF	Other Name:	MW-19I
GAMA PFAS Testing:	Not Reported		
Groundwater Quality Data:	<a href="https://gamagroundwater.waterboards.ca.gov/gama/gamamap/public/GamaDataDisplay.asp?dataset=EDF&amp;samp_date=&amp;global_id=SL1824V1160&amp;assigned_name=MW-19I&amp;store_num=">https://gamagroundwater.waterboards.ca.gov/gama/gamamap/public/GamaDataDisplay.asp?dataset=EDF&amp;samp_date=&amp;global_id=SL1824V1160&amp;assigned_name=MW-19I&amp;store_num=</a>		
GeoTracker Data:	<a href="https://geotracker.waterboards.ca.gov/profile_report.asp?cmd=MWEDFResults&amp;global_id=SL1824V1160&amp;assigned_name=MW-19I">https://geotracker.waterboards.ca.gov/profile_report.asp?cmd=MWEDFResults&amp;global_id=SL1824V1160&amp;assigned_name=MW-19I</a>		

**D39**  
**West**  
**1/4 - 1/2 Mile**  
**Higher**

**CA WELLS      CAEDF0000018052**

Well ID:	SL1824V1160-MW-20	Well Type:	MONITORING
Source:	EDF	Other Name:	MW-20

## GEOCHECK® - PHYSICAL SETTING SOURCE MAP FINDINGS

GAMA PFAS Testing: Not Reported  
 Groundwater Quality Data: [https://gamagroundwater.waterboards.ca.gov/gama/gamamap/public/GamaDataDisplay.asp?dataset=EDF&samp\\_date=&global\\_id=SL1824V1160&assigned\\_name=MW-20&store\\_num=](https://gamagroundwater.waterboards.ca.gov/gama/gamamap/public/GamaDataDisplay.asp?dataset=EDF&samp_date=&global_id=SL1824V1160&assigned_name=MW-20&store_num=)  
 GeoTracker Data: [https://geotracker.waterboards.ca.gov/profile\\_report.asp?cmd=MWEDFResults&global\\_id=SL1824V1160&assigned\\_name=MW-20](https://geotracker.waterboards.ca.gov/profile_report.asp?cmd=MWEDFResults&global_id=SL1824V1160&assigned_name=MW-20)

**F40  
SSW  
1/4 - 1/2 Mile  
Lower**

**CA WELLS      CADDW0000019627**

Well ID: 4810005-002      Well Type: MUNICIPAL  
 Source: Department of Health Services  
 Other Name: WELL 06 - INACTIVE      GAMA PFAS Testing: Not Reported  
 Groundwater Quality Data: [https://gamagroundwater.waterboards.ca.gov/gama/gamamap/public/GamaDataDisplay.asp?dataset=DHS&samp\\_date=&global\\_id=&assigned\\_name=4810005-002&store\\_num=](https://gamagroundwater.waterboards.ca.gov/gama/gamamap/public/GamaDataDisplay.asp?dataset=DHS&samp_date=&global_id=&assigned_name=4810005-002&store_num=)  
 GeoTracker Data: Not Reported

**D41  
West  
1/4 - 1/2 Mile  
Higher**

**CA WELLS      CAEDF0000103202**

Well ID: SL1824V1160-GER-B-9      Well Type: MONITORING  
 Source: EDF      Other Name: GER-B-9  
 GAMA PFAS Testing: Not Reported  
 Groundwater Quality Data: [https://gamagroundwater.waterboards.ca.gov/gama/gamamap/public/GamaDataDisplay.asp?dataset=EDF&samp\\_date=&global\\_id=SL1824V1160&assigned\\_name=GER-B-9&store\\_num=](https://gamagroundwater.waterboards.ca.gov/gama/gamamap/public/GamaDataDisplay.asp?dataset=EDF&samp_date=&global_id=SL1824V1160&assigned_name=GER-B-9&store_num=)  
 GeoTracker Data: [https://geotracker.waterboards.ca.gov/profile\\_report.asp?cmd=MWEDFResults&global\\_id=SL1824V1160&assigned\\_name=GER-B-9](https://geotracker.waterboards.ca.gov/profile_report.asp?cmd=MWEDFResults&global_id=SL1824V1160&assigned_name=GER-B-9)

**D42  
West  
1/4 - 1/2 Mile  
Higher**

**CA WELLS      CAEDF0000041499**

Well ID: SL1824V1160-MW-21      Well Type: MONITORING  
 Source: EDF      Other Name: MW-21  
 GAMA PFAS Testing: Not Reported  
 Groundwater Quality Data: [https://gamagroundwater.waterboards.ca.gov/gama/gamamap/public/GamaDataDisplay.asp?dataset=EDF&samp\\_date=&global\\_id=SL1824V1160&assigned\\_name=MW-21&store\\_num=](https://gamagroundwater.waterboards.ca.gov/gama/gamamap/public/GamaDataDisplay.asp?dataset=EDF&samp_date=&global_id=SL1824V1160&assigned_name=MW-21&store_num=)  
 GeoTracker Data: [https://geotracker.waterboards.ca.gov/profile\\_report.asp?cmd=MWEDFResults&global\\_id=SL1824V1160&assigned\\_name=MW-21](https://geotracker.waterboards.ca.gov/profile_report.asp?cmd=MWEDFResults&global_id=SL1824V1160&assigned_name=MW-21)

**D43  
WNW  
1/4 - 1/2 Mile  
Higher**

**CA WELLS      CAEDF0000115710**

Well ID: SL1824V1160-MW-9      Well Type: MONITORING  
 Source: EDF      Other Name: MW-9  
 GAMA PFAS Testing: Not Reported  
 Groundwater Quality Data: [https://gamagroundwater.waterboards.ca.gov/gama/gamamap/public/GamaDataDisplay.asp?dataset=EDF&samp\\_date=&global\\_id=SL1824V1160&assigned\\_name=MW-9&store\\_num=](https://gamagroundwater.waterboards.ca.gov/gama/gamamap/public/GamaDataDisplay.asp?dataset=EDF&samp_date=&global_id=SL1824V1160&assigned_name=MW-9&store_num=)

## GEOCHECK® - PHYSICAL SETTING SOURCE MAP FINDINGS

GeoTracker Data: [https://geotracker.waterboards.ca.gov/profile\\_report.asp?cmd=MWEDFResults&global\\_id=SL1824V1160&assigned\\_name=MW-9](https://geotracker.waterboards.ca.gov/profile_report.asp?cmd=MWEDFResults&global_id=SL1824V1160&assigned_name=MW-9)

**D44**  
**West**  
**1/4 - 1/2 Mile**  
**Higher**

**CA WELLS CAEDF0000092437**

Well ID: SL1824V1160-MW-19 Well Type: MONITORING  
Source: EDF Other Name: MW-19  
GAMA PFAS Testing: Not Reported  
Groundwater Quality Data: [https://gamagroundwater.waterboards.ca.gov/gama/gamamap/public/GamaDataDisplay.asp?dataset=EDF&samp\\_date=&global\\_id=SL1824V1160&assigned\\_name=MW-19&store\\_num=](https://gamagroundwater.waterboards.ca.gov/gama/gamamap/public/GamaDataDisplay.asp?dataset=EDF&samp_date=&global_id=SL1824V1160&assigned_name=MW-19&store_num=)  
GeoTracker Data: [https://geotracker.waterboards.ca.gov/profile\\_report.asp?cmd=MWEDFResults&global\\_id=SL1824V1160&assigned\\_name=MW-19](https://geotracker.waterboards.ca.gov/profile_report.asp?cmd=MWEDFResults&global_id=SL1824V1160&assigned_name=MW-19)

**D45**  
**West**  
**1/4 - 1/2 Mile**  
**Higher**

**CA WELLS CAEDF0000107188**

Well ID: SL1824V1160-MW-16I Well Type: MONITORING  
Source: EDF Other Name: MW-16I  
GAMA PFAS Testing: Not Reported  
Groundwater Quality Data: [https://gamagroundwater.waterboards.ca.gov/gama/gamamap/public/GamaDataDisplay.asp?dataset=EDF&samp\\_date=&global\\_id=SL1824V1160&assigned\\_name=MW-16I&store\\_num=](https://gamagroundwater.waterboards.ca.gov/gama/gamamap/public/GamaDataDisplay.asp?dataset=EDF&samp_date=&global_id=SL1824V1160&assigned_name=MW-16I&store_num=)  
GeoTracker Data: [https://geotracker.waterboards.ca.gov/profile\\_report.asp?cmd=MWEDFResults&global\\_id=SL1824V1160&assigned\\_name=MW-16I](https://geotracker.waterboards.ca.gov/profile_report.asp?cmd=MWEDFResults&global_id=SL1824V1160&assigned_name=MW-16I)

**D46**  
**West**  
**1/4 - 1/2 Mile**  
**Higher**

**CA WELLS CAEDF0000087393**

Well ID: SL1824V1160-MW-16 Well Type: MONITORING  
Source: EDF Other Name: MW-16  
GAMA PFAS Testing: Not Reported  
Groundwater Quality Data: [https://gamagroundwater.waterboards.ca.gov/gama/gamamap/public/GamaDataDisplay.asp?dataset=EDF&samp\\_date=&global\\_id=SL1824V1160&assigned\\_name=MW-16&store\\_num=](https://gamagroundwater.waterboards.ca.gov/gama/gamamap/public/GamaDataDisplay.asp?dataset=EDF&samp_date=&global_id=SL1824V1160&assigned_name=MW-16&store_num=)  
GeoTracker Data: [https://geotracker.waterboards.ca.gov/profile\\_report.asp?cmd=MWEDFResults&global\\_id=SL1824V1160&assigned\\_name=MW-16](https://geotracker.waterboards.ca.gov/profile_report.asp?cmd=MWEDFResults&global_id=SL1824V1160&assigned_name=MW-16)

**D47**  
**West**  
**1/4 - 1/2 Mile**  
**Higher**

**CA WELLS CAEDF0000093804**

Well ID: SL1824V1160-GER-B-11 Well Type: MONITORING  
Source: EDF Other Name: GER-B-11  
GAMA PFAS Testing: Not Reported  
Groundwater Quality Data: [https://gamagroundwater.waterboards.ca.gov/gama/gamamap/public/GamaDataDisplay.asp?dataset=EDF&samp\\_date=&global\\_id=SL1824V1160&assigned\\_name=GER-B-11&store\\_num=](https://gamagroundwater.waterboards.ca.gov/gama/gamamap/public/GamaDataDisplay.asp?dataset=EDF&samp_date=&global_id=SL1824V1160&assigned_name=GER-B-11&store_num=)  
GeoTracker Data: [https://geotracker.waterboards.ca.gov/profile\\_report.asp?cmd=MWEDFResults&global\\_id=SL1824V1160&assigned\\_name=GER-B-11](https://geotracker.waterboards.ca.gov/profile_report.asp?cmd=MWEDFResults&global_id=SL1824V1160&assigned_name=GER-B-11)

## GEOCHECK® - PHYSICAL SETTING SOURCE MAP FINDINGS

Map ID  
Direction  
Distance  
Elevation

Database      EDR ID Number

**E48**  
**West**  
**1/4 - 1/2 Mile**  
**Higher**

**CA WELLS      CAEDF0000052524**

Well ID:	SL1824V1160-MW-71	Well Type:	MONITORING
Source:	EDF	Other Name:	MW-71
GAMA PFAS Testing:	Not Reported		
Groundwater Quality Data:	<a href="https://gamagroundwater.waterboards.ca.gov/gama/gamamap/public/GamaDataDisplay.asp?dataset=EDF&amp;samp_date=&amp;global_id=SL1824V1160&amp;assigned_name=MW-71&amp;store_num=">https://gamagroundwater.waterboards.ca.gov/gama/gamamap/public/GamaDataDisplay.asp?dataset=EDF&amp;samp_date=&amp;global_id=SL1824V1160&amp;assigned_name=MW-71&amp;store_num=</a>		
GeoTracker Data:	<a href="https://geotracker.waterboards.ca.gov/profile_report.asp?cmd=MWEDFResults&amp;global_id=SL1824V1160&amp;assigned_name=MW-71">https://geotracker.waterboards.ca.gov/profile_report.asp?cmd=MWEDFResults&amp;global_id=SL1824V1160&amp;assigned_name=MW-71</a>		

**E49**  
**West**  
**1/4 - 1/2 Mile**  
**Higher**

**CA WELLS      CAEDF0000054273**

Well ID:	SL1824V1160-MW-7	Well Type:	MONITORING
Source:	EDF	Other Name:	MW-7
GAMA PFAS Testing:	Not Reported		
Groundwater Quality Data:	<a href="https://gamagroundwater.waterboards.ca.gov/gama/gamamap/public/GamaDataDisplay.asp?dataset=EDF&amp;samp_date=&amp;global_id=SL1824V1160&amp;assigned_name=MW-7&amp;store_num=">https://gamagroundwater.waterboards.ca.gov/gama/gamamap/public/GamaDataDisplay.asp?dataset=EDF&amp;samp_date=&amp;global_id=SL1824V1160&amp;assigned_name=MW-7&amp;store_num=</a>		
GeoTracker Data:	<a href="https://geotracker.waterboards.ca.gov/profile_report.asp?cmd=MWEDFResults&amp;global_id=SL1824V1160&amp;assigned_name=MW-7">https://geotracker.waterboards.ca.gov/profile_report.asp?cmd=MWEDFResults&amp;global_id=SL1824V1160&amp;assigned_name=MW-7</a>		

**D50**  
**West**  
**1/4 - 1/2 Mile**  
**Higher**

**CA WELLS      CAEDF0000136756**

Well ID:	SL1824V1160-MW-14D	Well Type:	MONITORING
Source:	EDF	Other Name:	MW-14D
GAMA PFAS Testing:	Not Reported		
Groundwater Quality Data:	<a href="https://gamagroundwater.waterboards.ca.gov/gama/gamamap/public/GamaDataDisplay.asp?dataset=EDF&amp;samp_date=&amp;global_id=SL1824V1160&amp;assigned_name=MW-14D&amp;store_num=">https://gamagroundwater.waterboards.ca.gov/gama/gamamap/public/GamaDataDisplay.asp?dataset=EDF&amp;samp_date=&amp;global_id=SL1824V1160&amp;assigned_name=MW-14D&amp;store_num=</a>		
GeoTracker Data:	<a href="https://geotracker.waterboards.ca.gov/profile_report.asp?cmd=MWEDFResults&amp;global_id=SL1824V1160&amp;assigned_name=MW-14D">https://geotracker.waterboards.ca.gov/profile_report.asp?cmd=MWEDFResults&amp;global_id=SL1824V1160&amp;assigned_name=MW-14D</a>		

**D51**  
**West**  
**1/4 - 1/2 Mile**  
**Higher**

**CA WELLS      CAEDF0000008610**

Well ID:	SL1824V1160-MW-14I	Well Type:	MONITORING
Source:	EDF	Other Name:	MW-14I
GAMA PFAS Testing:	Not Reported		
Groundwater Quality Data:	<a href="https://gamagroundwater.waterboards.ca.gov/gama/gamamap/public/GamaDataDisplay.asp?dataset=EDF&amp;samp_date=&amp;global_id=SL1824V1160&amp;assigned_name=MW-14I&amp;store_num=">https://gamagroundwater.waterboards.ca.gov/gama/gamamap/public/GamaDataDisplay.asp?dataset=EDF&amp;samp_date=&amp;global_id=SL1824V1160&amp;assigned_name=MW-14I&amp;store_num=</a>		
GeoTracker Data:	<a href="https://geotracker.waterboards.ca.gov/profile_report.asp?cmd=MWEDFResults&amp;global_id=SL1824V1160&amp;assigned_name=MW-14I">https://geotracker.waterboards.ca.gov/profile_report.asp?cmd=MWEDFResults&amp;global_id=SL1824V1160&amp;assigned_name=MW-14I</a>		

## GEOCHECK® - PHYSICAL SETTING SOURCE MAP FINDINGS

Map ID  
Direction  
Distance  
Elevation

Database      EDR ID Number

**D52**  
**West**  
**1/4 - 1/2 Mile**  
**Higher**

**CA WELLS      CAEDF0000124843**

Well ID:	SL1824V1160-MW-18	Well Type:	MONITORING
Source:	EDF	Other Name:	MW-18
GAMA PFAS Testing:	Not Reported		
Groundwater Quality Data:	<a href="https://gamagroundwater.waterboards.ca.gov/gama/gamamap/public/GamaDataDisplay.asp?dataset=EDF&amp;samp_date=&amp;global_id=SL1824V1160&amp;assigned_name=MW-18&amp;store_num=">https://gamagroundwater.waterboards.ca.gov/gama/gamamap/public/GamaDataDisplay.asp?dataset=EDF&amp;samp_date=&amp;global_id=SL1824V1160&amp;assigned_name=MW-18&amp;store_num=</a>		
GeoTracker Data:	<a href="https://geotracker.waterboards.ca.gov/profile_report.asp?cmd=MWEDFResults&amp;global_id=SL1824V1160&amp;assigned_name=MW-18">https://geotracker.waterboards.ca.gov/profile_report.asp?cmd=MWEDFResults&amp;global_id=SL1824V1160&amp;assigned_name=MW-18</a>		

**D53**  
**West**  
**1/4 - 1/2 Mile**  
**Higher**

**CA WELLS      CAEDF0000011891**

Well ID:	SL1824V1160-MW-18I	Well Type:	MONITORING
Source:	EDF	Other Name:	MW-18I
GAMA PFAS Testing:	Not Reported		
Groundwater Quality Data:	<a href="https://gamagroundwater.waterboards.ca.gov/gama/gamamap/public/GamaDataDisplay.asp?dataset=EDF&amp;samp_date=&amp;global_id=SL1824V1160&amp;assigned_name=MW-18I&amp;store_num=">https://gamagroundwater.waterboards.ca.gov/gama/gamamap/public/GamaDataDisplay.asp?dataset=EDF&amp;samp_date=&amp;global_id=SL1824V1160&amp;assigned_name=MW-18I&amp;store_num=</a>		
GeoTracker Data:	<a href="https://geotracker.waterboards.ca.gov/profile_report.asp?cmd=MWEDFResults&amp;global_id=SL1824V1160&amp;assigned_name=MW-18I">https://geotracker.waterboards.ca.gov/profile_report.asp?cmd=MWEDFResults&amp;global_id=SL1824V1160&amp;assigned_name=MW-18I</a>		

**D54**  
**West**  
**1/4 - 1/2 Mile**  
**Higher**

**CA WELLS      CAEDF0000136904**

Well ID:	SL1824V1160-MW-18D	Well Type:	MONITORING
Source:	EDF	Other Name:	MW-18D
GAMA PFAS Testing:	Not Reported		
Groundwater Quality Data:	<a href="https://gamagroundwater.waterboards.ca.gov/gama/gamamap/public/GamaDataDisplay.asp?dataset=EDF&amp;samp_date=&amp;global_id=SL1824V1160&amp;assigned_name=MW-18D&amp;store_num=">https://gamagroundwater.waterboards.ca.gov/gama/gamamap/public/GamaDataDisplay.asp?dataset=EDF&amp;samp_date=&amp;global_id=SL1824V1160&amp;assigned_name=MW-18D&amp;store_num=</a>		
GeoTracker Data:	<a href="https://geotracker.waterboards.ca.gov/profile_report.asp?cmd=MWEDFResults&amp;global_id=SL1824V1160&amp;assigned_name=MW-18D">https://geotracker.waterboards.ca.gov/profile_report.asp?cmd=MWEDFResults&amp;global_id=SL1824V1160&amp;assigned_name=MW-18D</a>		

**D55**  
**West**  
**1/4 - 1/2 Mile**  
**Higher**

**CA WELLS      CAEDF0000115631**

Well ID:	SL1824V1160-MW-11	Well Type:	MONITORING
Source:	EDF	Other Name:	MW-11
GAMA PFAS Testing:	Not Reported		
Groundwater Quality Data:	<a href="https://gamagroundwater.waterboards.ca.gov/gama/gamamap/public/GamaDataDisplay.asp?dataset=EDF&amp;samp_date=&amp;global_id=SL1824V1160&amp;assigned_name=MW-11&amp;store_num=">https://gamagroundwater.waterboards.ca.gov/gama/gamamap/public/GamaDataDisplay.asp?dataset=EDF&amp;samp_date=&amp;global_id=SL1824V1160&amp;assigned_name=MW-11&amp;store_num=</a>		
GeoTracker Data:	<a href="https://geotracker.waterboards.ca.gov/profile_report.asp?cmd=MWEDFResults&amp;global_id=SL1824V1160&amp;assigned_name=MW-11">https://geotracker.waterboards.ca.gov/profile_report.asp?cmd=MWEDFResults&amp;global_id=SL1824V1160&amp;assigned_name=MW-11</a>		

## GEOCHECK® - PHYSICAL SETTING SOURCE MAP FINDINGS

Map ID  
Direction  
Distance  
Elevation

Database      EDR ID Number

**D56**  
**West**  
**1/4 - 1/2 Mile**  
**Higher**

**CA WELLS      CAEDF0000019549**

Well ID:	SL1824V1160-MW-1	Well Type:	MONITORING
Source:	EDF	Other Name:	MW-1
GAMA PFAS Testing:	Not Reported		
Groundwater Quality Data:	<a href="https://gamagroundwater.waterboards.ca.gov/gama/gamamap/public/GamaDataDisplay.asp?dataset=EDF&amp;samp_date=&amp;global_id=SL1824V1160&amp;assigned_name=MW-1&amp;store_num=">https://gamagroundwater.waterboards.ca.gov/gama/gamamap/public/GamaDataDisplay.asp?dataset=EDF&amp;samp_date=&amp;global_id=SL1824V1160&amp;assigned_name=MW-1&amp;store_num=</a>		
GeoTracker Data:	<a href="https://geotracker.waterboards.ca.gov/profile_report.asp?cmd=MWEDFResults&amp;global_id=SL1824V1160&amp;assigned_name=MW-1">https://geotracker.waterboards.ca.gov/profile_report.asp?cmd=MWEDFResults&amp;global_id=SL1824V1160&amp;assigned_name=MW-1</a>		

**D57**  
**WNW**  
**1/4 - 1/2 Mile**  
**Higher**

**CA WELLS      CAEDF0000005739**

Well ID:	T10000003206-WS-10SL	Well Type:	MONITORING
Source:	EDF	Other Name:	WS-10SL
GAMA PFAS Testing:	Not Reported		
Groundwater Quality Data:	<a href="https://gamagroundwater.waterboards.ca.gov/gama/gamamap/public/GamaDataDisplay.asp?dataset=EDF&amp;samp_date=&amp;global_id=T10000003206&amp;assigned_name=WS-10SL&amp;store_num=">https://gamagroundwater.waterboards.ca.gov/gama/gamamap/public/GamaDataDisplay.asp?dataset=EDF&amp;samp_date=&amp;global_id=T10000003206&amp;assigned_name=WS-10SL&amp;store_num=</a>		
GeoTracker Data:	<a href="https://geotracker.waterboards.ca.gov/profile_report.asp?cmd=MWEDFResults&amp;global_id=T10000003206&amp;assigned_name=WS-10SL">https://geotracker.waterboards.ca.gov/profile_report.asp?cmd=MWEDFResults&amp;global_id=T10000003206&amp;assigned_name=WS-10SL</a>		

**D58**  
**WNW**  
**1/4 - 1/2 Mile**  
**Higher**

**CA WELLS      CAEDF0000099748**

Well ID:	T10000003206-WS-10I	Well Type:	MONITORING
Source:	EDF	Other Name:	WS-10I
GAMA PFAS Testing:	Not Reported		
Groundwater Quality Data:	<a href="https://gamagroundwater.waterboards.ca.gov/gama/gamamap/public/GamaDataDisplay.asp?dataset=EDF&amp;samp_date=&amp;global_id=T10000003206&amp;assigned_name=WS-10I&amp;store_num=">https://gamagroundwater.waterboards.ca.gov/gama/gamamap/public/GamaDataDisplay.asp?dataset=EDF&amp;samp_date=&amp;global_id=T10000003206&amp;assigned_name=WS-10I&amp;store_num=</a>		
GeoTracker Data:	<a href="https://geotracker.waterboards.ca.gov/profile_report.asp?cmd=MWEDFResults&amp;global_id=T10000003206&amp;assigned_name=WS-10I">https://geotracker.waterboards.ca.gov/profile_report.asp?cmd=MWEDFResults&amp;global_id=T10000003206&amp;assigned_name=WS-10I</a>		

**D59**  
**WNW**  
**1/4 - 1/2 Mile**  
**Higher**

**CA WELLS      CAEDF0000022989**

Well ID:	SL1824V1160-MW-2	Well Type:	MONITORING
Source:	EDF	Other Name:	MW-2
GAMA PFAS Testing:	Not Reported		
Groundwater Quality Data:	<a href="https://gamagroundwater.waterboards.ca.gov/gama/gamamap/public/GamaDataDisplay.asp?dataset=EDF&amp;samp_date=&amp;global_id=SL1824V1160&amp;assigned_name=MW-2&amp;store_num=">https://gamagroundwater.waterboards.ca.gov/gama/gamamap/public/GamaDataDisplay.asp?dataset=EDF&amp;samp_date=&amp;global_id=SL1824V1160&amp;assigned_name=MW-2&amp;store_num=</a>		
GeoTracker Data:	<a href="https://geotracker.waterboards.ca.gov/profile_report.asp?cmd=MWEDFResults&amp;global_id=SL1824V1160&amp;assigned_name=MW-2">https://geotracker.waterboards.ca.gov/profile_report.asp?cmd=MWEDFResults&amp;global_id=SL1824V1160&amp;assigned_name=MW-2</a>		



## GEOCHECK® - PHYSICAL SETTING SOURCE MAP FINDINGS

Map ID  
Direction  
Distance  
Elevation

Database      EDR ID Number

**D60**  
**WNW**  
**1/4 - 1/2 Mile**  
**Higher**

**CA WELLS      CAEDF0000022615**

Well ID: T10000003206-WS-10SU      Well Type: MONITORING  
 Source: EDF      Other Name: WS-10SU  
 GAMA PFAS Testing: Not Reported  
 Groundwater Quality Data: [https://gamagroundwater.waterboards.ca.gov/gama/gamamap/public/GamaDataDisplay.asp?dataset=EDF&samp\\_date=&global\\_id=T10000003206&assigned\\_name=WS-10SU&store\\_num=](https://gamagroundwater.waterboards.ca.gov/gama/gamamap/public/GamaDataDisplay.asp?dataset=EDF&samp_date=&global_id=T10000003206&assigned_name=WS-10SU&store_num=)  
 GeoTracker Data: [https://geotracker.waterboards.ca.gov/profile\\_report.asp?cmd=MWEDFResults&global\\_id=T10000003206&assigned\\_name=WS-10SU](https://geotracker.waterboards.ca.gov/profile_report.asp?cmd=MWEDFResults&global_id=T10000003206&assigned_name=WS-10SU)

**61**  
**WSW**  
**1/4 - 1/2 Mile**  
**Higher**

**AQUIFLOW      53119**

Site ID: Not Reported  
 Groundwater Flow: SW  
 Shallow Water Depth: 5.5  
 Deep Water Depth: 6.7  
 Average Water Depth: Not Reported  
 Date: 09/12/1996

**D62**  
**West**  
**1/4 - 1/2 Mile**  
**Higher**

**CA WELLS      CAEDF0000043030**

Well ID: SL1824V1160-GER-B40      Well Type: MONITORING  
 Source: EDF      Other Name: GER-B40  
 GAMA PFAS Testing: Not Reported  
 Groundwater Quality Data: [https://gamagroundwater.waterboards.ca.gov/gama/gamamap/public/GamaDataDisplay.asp?dataset=EDF&samp\\_date=&global\\_id=SL1824V1160&assigned\\_name=GER-B40&store\\_num=](https://gamagroundwater.waterboards.ca.gov/gama/gamamap/public/GamaDataDisplay.asp?dataset=EDF&samp_date=&global_id=SL1824V1160&assigned_name=GER-B40&store_num=)  
 GeoTracker Data: [https://geotracker.waterboards.ca.gov/profile\\_report.asp?cmd=MWEDFResults&global\\_id=SL1824V1160&assigned\\_name=GER-B40](https://geotracker.waterboards.ca.gov/profile_report.asp?cmd=MWEDFResults&global_id=SL1824V1160&assigned_name=GER-B40)

**D63**  
**West**  
**1/4 - 1/2 Mile**  
**Higher**

**CA WELLS      CAEDF0000003604**

Well ID: SL1824V1160-GER-B-20      Well Type: MONITORING  
 Source: EDF      Other Name: GER-B-20  
 GAMA PFAS Testing: Not Reported  
 Groundwater Quality Data: [https://gamagroundwater.waterboards.ca.gov/gama/gamamap/public/GamaDataDisplay.asp?dataset=EDF&samp\\_date=&global\\_id=SL1824V1160&assigned\\_name=GER-B-20&store\\_num=](https://gamagroundwater.waterboards.ca.gov/gama/gamamap/public/GamaDataDisplay.asp?dataset=EDF&samp_date=&global_id=SL1824V1160&assigned_name=GER-B-20&store_num=)  
 GeoTracker Data: [https://geotracker.waterboards.ca.gov/profile\\_report.asp?cmd=MWEDFResults&global\\_id=SL1824V1160&assigned\\_name=GER-B-20](https://geotracker.waterboards.ca.gov/profile_report.asp?cmd=MWEDFResults&global_id=SL1824V1160&assigned_name=GER-B-20)

**G64**  
**West**  
**1/4 - 1/2 Mile**  
**Higher**

**CA WELLS      CAEDF0000087946**

Well ID: SL1824V1160-MW-17      Well Type: MONITORING  
 Source: EDF      Other Name: MW-17

## GEOCHECK® - PHYSICAL SETTING SOURCE MAP FINDINGS

GAMA PFAS Testing: Not Reported  
 Groundwater Quality Data: [https://gamagroundwater.waterboards.ca.gov/gama/gamamap/public/GamaDataDisplay.asp?dataset=EDF&samp\\_date=&global\\_id=SL1824V1160&assigned\\_name=MW-17&store\\_num=](https://gamagroundwater.waterboards.ca.gov/gama/gamamap/public/GamaDataDisplay.asp?dataset=EDF&samp_date=&global_id=SL1824V1160&assigned_name=MW-17&store_num=)  
 GeoTracker Data: [https://geotracker.waterboards.ca.gov/profile\\_report.asp?cmd=MWEDFResults&global\\_id=SL1824V1160&assigned\\_name=MW-17](https://geotracker.waterboards.ca.gov/profile_report.asp?cmd=MWEDFResults&global_id=SL1824V1160&assigned_name=MW-17)

**G65**  
**West**  
**1/4 - 1/2 Mile**  
**Higher**

**CA WELLS      CAEDF0000108107**

Well ID: SL1824V1160-GER-B-18      Well Type: MONITORING  
 Source: EDF      Other Name: GER-B-18  
 GAMA PFAS Testing: Not Reported  
 Groundwater Quality Data: [https://gamagroundwater.waterboards.ca.gov/gama/gamamap/public/GamaDataDisplay.asp?dataset=EDF&samp\\_date=&global\\_id=SL1824V1160&assigned\\_name=GER-B-18&store\\_num=](https://gamagroundwater.waterboards.ca.gov/gama/gamamap/public/GamaDataDisplay.asp?dataset=EDF&samp_date=&global_id=SL1824V1160&assigned_name=GER-B-18&store_num=)  
 GeoTracker Data: [https://geotracker.waterboards.ca.gov/profile\\_report.asp?cmd=MWEDFResults&global\\_id=SL1824V1160&assigned\\_name=GER-B-18](https://geotracker.waterboards.ca.gov/profile_report.asp?cmd=MWEDFResults&global_id=SL1824V1160&assigned_name=GER-B-18)

**G66**  
**West**  
**1/4 - 1/2 Mile**  
**Higher**

**CA WELLS      CAEDF0000053405**

Well ID: SL1824V1160-GER-B-5      Well Type: MONITORING  
 Source: EDF      Other Name: GER-B-5  
 GAMA PFAS Testing: Not Reported  
 Groundwater Quality Data: [https://gamagroundwater.waterboards.ca.gov/gama/gamamap/public/GamaDataDisplay.asp?dataset=EDF&samp\\_date=&global\\_id=SL1824V1160&assigned\\_name=GER-B-5&store\\_num=](https://gamagroundwater.waterboards.ca.gov/gama/gamamap/public/GamaDataDisplay.asp?dataset=EDF&samp_date=&global_id=SL1824V1160&assigned_name=GER-B-5&store_num=)  
 GeoTracker Data: [https://geotracker.waterboards.ca.gov/profile\\_report.asp?cmd=MWEDFResults&global\\_id=SL1824V1160&assigned\\_name=GER-B-5](https://geotracker.waterboards.ca.gov/profile_report.asp?cmd=MWEDFResults&global_id=SL1824V1160&assigned_name=GER-B-5)

**G67**  
**West**  
**1/4 - 1/2 Mile**  
**Higher**

**CA WELLS      CAEDF0000127381**

Well ID: SL1824V1160-GER-B-21      Well Type: MONITORING  
 Source: EDF      Other Name: GER-B-21  
 GAMA PFAS Testing: Not Reported  
 Groundwater Quality Data: [https://gamagroundwater.waterboards.ca.gov/gama/gamamap/public/GamaDataDisplay.asp?dataset=EDF&samp\\_date=&global\\_id=SL1824V1160&assigned\\_name=GER-B-21&store\\_num=](https://gamagroundwater.waterboards.ca.gov/gama/gamamap/public/GamaDataDisplay.asp?dataset=EDF&samp_date=&global_id=SL1824V1160&assigned_name=GER-B-21&store_num=)  
 GeoTracker Data: [https://geotracker.waterboards.ca.gov/profile\\_report.asp?cmd=MWEDFResults&global\\_id=SL1824V1160&assigned\\_name=GER-B-21](https://geotracker.waterboards.ca.gov/profile_report.asp?cmd=MWEDFResults&global_id=SL1824V1160&assigned_name=GER-B-21)

**G68**  
**WNW**  
**1/4 - 1/2 Mile**  
**Higher**

**CA WELLS      CAEDF0000053118**

Well ID: SL1824V1160-MW-6      Well Type: MONITORING  
 Source: EDF      Other Name: MW-6  
 GAMA PFAS Testing: Not Reported  
 Groundwater Quality Data: [https://gamagroundwater.waterboards.ca.gov/gama/gamamap/public/GamaDataDisplay.asp?dataset=EDF&samp\\_date=&global\\_id=SL1824V1160&assigned\\_name=MW-6&store\\_num=](https://gamagroundwater.waterboards.ca.gov/gama/gamamap/public/GamaDataDisplay.asp?dataset=EDF&samp_date=&global_id=SL1824V1160&assigned_name=MW-6&store_num=)

## GEOCHECK® - PHYSICAL SETTING SOURCE MAP FINDINGS

GeoTracker Data: [https://geotracker.waterboards.ca.gov/profile\\_report.asp?cmd=MWEDFResults&global\\_id=SL1824V1160&assigned\\_name=MW-6](https://geotracker.waterboards.ca.gov/profile_report.asp?cmd=MWEDFResults&global_id=SL1824V1160&assigned_name=MW-6)

**G69**  
West  
1/4 - 1/2 Mile  
Higher

CA WELLS CAEDF0000051579

Well ID:	SL1824V1160-GER-B-6	Well Type:	MONITORING
Source:	EDF	Other Name:	GER-B-6
GAMA PFAS Testing:	Not Reported		
Groundwater Quality Data:	<a href="https://gamagroundwater.waterboards.ca.gov/gama/gamamap/public/GamaDataDisplay.asp?dataset=EDF&amp;samp_date=&amp;global_id=SL1824V1160&amp;assigned_name=GER-B-6&amp;store_num=">https://gamagroundwater.waterboards.ca.gov/gama/gamamap/public/GamaDataDisplay.asp?dataset=EDF&amp;samp_date=&amp;global_id=SL1824V1160&amp;assigned_name=GER-B-6&amp;store_num=</a>		
GeoTracker Data:	<a href="https://geotracker.waterboards.ca.gov/profile_report.asp?cmd=MWEDFResults&amp;global_id=SL1824V1160&amp;assigned_name=GER-B-6">https://geotracker.waterboards.ca.gov/profile_report.asp?cmd=MWEDFResults&amp;global_id=SL1824V1160&amp;assigned_name=GER-B-6</a>		

**G70**  
WNW  
1/4 - 1/2 Mile  
Higher

CA WELLS CAEDF0000075816

Well ID:	SL1824V1160-MW-3	Well Type:	MONITORING
Source:	EDF	Other Name:	MW-3
GAMA PFAS Testing:	Not Reported		
Groundwater Quality Data:	<a href="https://gamagroundwater.waterboards.ca.gov/gama/gamamap/public/GamaDataDisplay.asp?dataset=EDF&amp;samp_date=&amp;global_id=SL1824V1160&amp;assigned_name=MW-3&amp;store_num=">https://gamagroundwater.waterboards.ca.gov/gama/gamamap/public/GamaDataDisplay.asp?dataset=EDF&amp;samp_date=&amp;global_id=SL1824V1160&amp;assigned_name=MW-3&amp;store_num=</a>		
GeoTracker Data:	<a href="https://geotracker.waterboards.ca.gov/profile_report.asp?cmd=MWEDFResults&amp;global_id=SL1824V1160&amp;assigned_name=MW-3">https://geotracker.waterboards.ca.gov/profile_report.asp?cmd=MWEDFResults&amp;global_id=SL1824V1160&amp;assigned_name=MW-3</a>		

**G71**  
West  
1/4 - 1/2 Mile  
Higher

CA WELLS CAEDF0000123043

Well ID:	SL1824V1160-GER-B-19	Well Type:	MONITORING
Source:	EDF	Other Name:	GER-B-19
GAMA PFAS Testing:	Not Reported		
Groundwater Quality Data:	<a href="https://gamagroundwater.waterboards.ca.gov/gama/gamamap/public/GamaDataDisplay.asp?dataset=EDF&amp;samp_date=&amp;global_id=SL1824V1160&amp;assigned_name=GER-B-19&amp;store_num=">https://gamagroundwater.waterboards.ca.gov/gama/gamamap/public/GamaDataDisplay.asp?dataset=EDF&amp;samp_date=&amp;global_id=SL1824V1160&amp;assigned_name=GER-B-19&amp;store_num=</a>		
GeoTracker Data:	<a href="https://geotracker.waterboards.ca.gov/profile_report.asp?cmd=MWEDFResults&amp;global_id=SL1824V1160&amp;assigned_name=GER-B-19">https://geotracker.waterboards.ca.gov/profile_report.asp?cmd=MWEDFResults&amp;global_id=SL1824V1160&amp;assigned_name=GER-B-19</a>		

**F72**  
SW  
1/4 - 1/2 Mile  
Lower

CA WELLS 5467

Seq:	5467	Prim sta c:	05N/02W-17L06 M
Frds no:	4810005002	County:	48
District:	04	User id:	ENG
System no:	4810005	Water type:	G
Source nam:	WELL 06	Station ty:	WELL/AMBNT/MUN/INTAKE
Latitude:	381440.0	Longitude:	1220230.0
Precision:	5	Status:	AR

## GEOCHECK® - PHYSICAL SETTING SOURCE MAP FINDINGS

Comment 1:	Not Reported	Comment 2:	Not Reported
Comment 3:	Not Reported	Comment 4:	Not Reported
Comment 5:	Not Reported	Comment 6:	Not Reported
Comment 7:	Not Reported		

System no:	4810005	System nam:	Suisun City
Hqname:	Not Reported	Address:	701 CEDAR ST
City:	SUISUN CITY	State:	Not Reported
Zip:	94585	Zip ext:	Not Reported
Pop serv:	22985	Connection:	7159
Area serve:	SUISUN CITY AND MANKAS CORNER		

**G73  
WNW  
1/4 - 1/2 Mile  
Higher**

**CA WELLS    CAEDF0000134431**

Well ID:	T10000003206-WS-9SL	Well Type:	MONITORING
Source:	EDF	Other Name:	WS-9SL
GAMA PFAS Testing:	Not Reported		
Groundwater Quality Data:	<a href="https://gamagroundwater.waterboards.ca.gov/gama/gamamap/public/GamaDataDisplay.asp?dataset=EDF&amp;samp_date=&amp;global_id=T10000003206&amp;assigned_name=WS-9SL&amp;store_num=">https://gamagroundwater.waterboards.ca.gov/gama/gamamap/public/GamaDataDisplay.asp?dataset=EDF&amp;samp_date=&amp;global_id=T10000003206&amp;assigned_name=WS-9SL&amp;store_num=</a>		
GeoTracker Data:	<a href="https://geotracker.waterboards.ca.gov/profile_report.asp?cmd=MWEDFResults&amp;global_id=T10000003206&amp;assigned_name=WS-9SL">https://geotracker.waterboards.ca.gov/profile_report.asp?cmd=MWEDFResults&amp;global_id=T10000003206&amp;assigned_name=WS-9SL</a>		

**G74  
WNW  
1/4 - 1/2 Mile  
Higher**

**CA WELLS    CAEDF0000131393**

Well ID:	T10000003206-WS-9I	Well Type:	MONITORING
Source:	EDF	Other Name:	WS-9I
GAMA PFAS Testing:	Not Reported		
Groundwater Quality Data:	<a href="https://gamagroundwater.waterboards.ca.gov/gama/gamamap/public/GamaDataDisplay.asp?dataset=EDF&amp;samp_date=&amp;global_id=T10000003206&amp;assigned_name=WS-9I&amp;store_num=">https://gamagroundwater.waterboards.ca.gov/gama/gamamap/public/GamaDataDisplay.asp?dataset=EDF&amp;samp_date=&amp;global_id=T10000003206&amp;assigned_name=WS-9I&amp;store_num=</a>		
GeoTracker Data:	<a href="https://geotracker.waterboards.ca.gov/profile_report.asp?cmd=MWEDFResults&amp;global_id=T10000003206&amp;assigned_name=WS-9I">https://geotracker.waterboards.ca.gov/profile_report.asp?cmd=MWEDFResults&amp;global_id=T10000003206&amp;assigned_name=WS-9I</a>		

**G75  
WNW  
1/4 - 1/2 Mile  
Higher**

**CA WELLS    CAEDF0000065358**

Well ID:	T10000003206-WS-9SU	Well Type:	MONITORING
Source:	EDF	Other Name:	WS-9SU
GAMA PFAS Testing:	Not Reported		
Groundwater Quality Data:	<a href="https://gamagroundwater.waterboards.ca.gov/gama/gamamap/public/GamaDataDisplay.asp?dataset=EDF&amp;samp_date=&amp;global_id=T10000003206&amp;assigned_name=WS-9SU&amp;store_num=">https://gamagroundwater.waterboards.ca.gov/gama/gamamap/public/GamaDataDisplay.asp?dataset=EDF&amp;samp_date=&amp;global_id=T10000003206&amp;assigned_name=WS-9SU&amp;store_num=</a>		
GeoTracker Data:	<a href="https://geotracker.waterboards.ca.gov/profile_report.asp?cmd=MWEDFResults&amp;global_id=T10000003206&amp;assigned_name=WS-9SU">https://geotracker.waterboards.ca.gov/profile_report.asp?cmd=MWEDFResults&amp;global_id=T10000003206&amp;assigned_name=WS-9SU</a>		

## GEOCHECK® - PHYSICAL SETTING SOURCE MAP FINDINGS

Map ID  
Direction  
Distance  
Elevation

Database      EDR ID Number

**G76**  
**West**  
**1/4 - 1/2 Mile**  
**Higher**

**CA WELLS      CAEDF0000125134**

Well ID:	SL1824V1160-MW-4	Well Type:	MONITORING
Source:	EDF	Other Name:	MW-4
GAMA PFAS Testing:	Not Reported		
Groundwater Quality Data:	<a href="https://gamagroundwater.waterboards.ca.gov/gama/gamamap/public/GamaDataDisplay.asp?dataset=EDF&amp;samp_date=&amp;global_id=SL1824V1160&amp;assigned_name=MW-4&amp;store_num=">https://gamagroundwater.waterboards.ca.gov/gama/gamamap/public/GamaDataDisplay.asp?dataset=EDF&amp;samp_date=&amp;global_id=SL1824V1160&amp;assigned_name=MW-4&amp;store_num=</a>		
GeoTracker Data:	<a href="https://geotracker.waterboards.ca.gov/profile_report.asp?cmd=MWEDFResults&amp;global_id=SL1824V1160&amp;assigned_name=MW-4">https://geotracker.waterboards.ca.gov/profile_report.asp?cmd=MWEDFResults&amp;global_id=SL1824V1160&amp;assigned_name=MW-4</a>		

**G77**  
**West**  
**1/4 - 1/2 Mile**  
**Higher**

**CA WELLS      CAEDF0000038120**

Well ID:	SL1824V1160-MW-5	Well Type:	MONITORING
Source:	EDF	Other Name:	MW-5
GAMA PFAS Testing:	Not Reported		
Groundwater Quality Data:	<a href="https://gamagroundwater.waterboards.ca.gov/gama/gamamap/public/GamaDataDisplay.asp?dataset=EDF&amp;samp_date=&amp;global_id=SL1824V1160&amp;assigned_name=MW-5&amp;store_num=">https://gamagroundwater.waterboards.ca.gov/gama/gamamap/public/GamaDataDisplay.asp?dataset=EDF&amp;samp_date=&amp;global_id=SL1824V1160&amp;assigned_name=MW-5&amp;store_num=</a>		
GeoTracker Data:	<a href="https://geotracker.waterboards.ca.gov/profile_report.asp?cmd=MWEDFResults&amp;global_id=SL1824V1160&amp;assigned_name=MW-5">https://geotracker.waterboards.ca.gov/profile_report.asp?cmd=MWEDFResults&amp;global_id=SL1824V1160&amp;assigned_name=MW-5</a>		

**G78**  
**West**  
**1/4 - 1/2 Mile**  
**Higher**

**CA WELLS      CAEDF0000092802**

Well ID:	SL1824V1160-GER-B-8	Well Type:	MONITORING
Source:	EDF	Other Name:	GER-B-8
GAMA PFAS Testing:	Not Reported		
Groundwater Quality Data:	<a href="https://gamagroundwater.waterboards.ca.gov/gama/gamamap/public/GamaDataDisplay.asp?dataset=EDF&amp;samp_date=&amp;global_id=SL1824V1160&amp;assigned_name=GER-B-8&amp;store_num=">https://gamagroundwater.waterboards.ca.gov/gama/gamamap/public/GamaDataDisplay.asp?dataset=EDF&amp;samp_date=&amp;global_id=SL1824V1160&amp;assigned_name=GER-B-8&amp;store_num=</a>		
GeoTracker Data:	<a href="https://geotracker.waterboards.ca.gov/profile_report.asp?cmd=MWEDFResults&amp;global_id=SL1824V1160&amp;assigned_name=GER-B-8">https://geotracker.waterboards.ca.gov/profile_report.asp?cmd=MWEDFResults&amp;global_id=SL1824V1160&amp;assigned_name=GER-B-8</a>		

**G79**  
**WNW**  
**1/4 - 1/2 Mile**  
**Higher**

**CA WELLS      CAEDF0000017570**

Well ID:	SL1824V1160-MW-10I	Well Type:	MONITORING
Source:	EDF	Other Name:	MW-10I
GAMA PFAS Testing:	Not Reported		
Groundwater Quality Data:	<a href="https://gamagroundwater.waterboards.ca.gov/gama/gamamap/public/GamaDataDisplay.asp?dataset=EDF&amp;samp_date=&amp;global_id=SL1824V1160&amp;assigned_name=MW-10I&amp;store_num=">https://gamagroundwater.waterboards.ca.gov/gama/gamamap/public/GamaDataDisplay.asp?dataset=EDF&amp;samp_date=&amp;global_id=SL1824V1160&amp;assigned_name=MW-10I&amp;store_num=</a>		
GeoTracker Data:	<a href="https://geotracker.waterboards.ca.gov/profile_report.asp?cmd=MWEDFResults&amp;global_id=SL1824V1160&amp;assigned_name=MW-10I">https://geotracker.waterboards.ca.gov/profile_report.asp?cmd=MWEDFResults&amp;global_id=SL1824V1160&amp;assigned_name=MW-10I</a>		

## GEOCHECK® - PHYSICAL SETTING SOURCE MAP FINDINGS

Map ID  
Direction  
Distance  
Elevation

Database      EDR ID Number

**G80**  
**WNW**  
**1/4 - 1/2 Mile**  
**Higher**

**CA WELLS      CAEDF0000093083**

Well ID:	T10000003206-WS-5I	Well Type:	MONITORING
Source:	EDF	Other Name:	WS-5I
GAMA PFAS Testing:	Not Reported		
Groundwater Quality Data:	<a href="https://gamagroundwater.waterboards.ca.gov/gama/gamamap/public/GamaDataDisplay.asp?dataset=EDF&amp;samp_date=&amp;global_id=T10000003206&amp;assigned_name=WS-5I&amp;store_num=">https://gamagroundwater.waterboards.ca.gov/gama/gamamap/public/GamaDataDisplay.asp?dataset=EDF&amp;samp_date=&amp;global_id=T10000003206&amp;assigned_name=WS-5I&amp;store_num=</a>		
GeoTracker Data:	<a href="https://geotracker.waterboards.ca.gov/profile_report.asp?cmd=MWEDFResults&amp;global_id=T10000003206&amp;assigned_name=WS-5I">https://geotracker.waterboards.ca.gov/profile_report.asp?cmd=MWEDFResults&amp;global_id=T10000003206&amp;assigned_name=WS-5I</a>		

**G81**  
**WNW**  
**1/4 - 1/2 Mile**  
**Higher**

**CA WELLS      CAEDF0000098189**

Well ID:	T10000003206-WS-5SL	Well Type:	MONITORING
Source:	EDF	Other Name:	WS-5SL
GAMA PFAS Testing:	Not Reported		
Groundwater Quality Data:	<a href="https://gamagroundwater.waterboards.ca.gov/gama/gamamap/public/GamaDataDisplay.asp?dataset=EDF&amp;samp_date=&amp;global_id=T10000003206&amp;assigned_name=WS-5SL&amp;store_num=">https://gamagroundwater.waterboards.ca.gov/gama/gamamap/public/GamaDataDisplay.asp?dataset=EDF&amp;samp_date=&amp;global_id=T10000003206&amp;assigned_name=WS-5SL&amp;store_num=</a>		
GeoTracker Data:	<a href="https://geotracker.waterboards.ca.gov/profile_report.asp?cmd=MWEDFResults&amp;global_id=T10000003206&amp;assigned_name=WS-5SL">https://geotracker.waterboards.ca.gov/profile_report.asp?cmd=MWEDFResults&amp;global_id=T10000003206&amp;assigned_name=WS-5SL</a>		

**G82**  
**WNW**  
**1/4 - 1/2 Mile**  
**Higher**

**CA WELLS      CAEDF0000010393**

Well ID:	T10000003206-WS-5M	Well Type:	MONITORING
Source:	EDF	Other Name:	WS-5M
GAMA PFAS Testing:	Not Reported		
Groundwater Quality Data:	<a href="https://gamagroundwater.waterboards.ca.gov/gama/gamamap/public/GamaDataDisplay.asp?dataset=EDF&amp;samp_date=&amp;global_id=T10000003206&amp;assigned_name=WS-5M&amp;store_num=">https://gamagroundwater.waterboards.ca.gov/gama/gamamap/public/GamaDataDisplay.asp?dataset=EDF&amp;samp_date=&amp;global_id=T10000003206&amp;assigned_name=WS-5M&amp;store_num=</a>		
GeoTracker Data:	<a href="https://geotracker.waterboards.ca.gov/profile_report.asp?cmd=MWEDFResults&amp;global_id=T10000003206&amp;assigned_name=WS-5M">https://geotracker.waterboards.ca.gov/profile_report.asp?cmd=MWEDFResults&amp;global_id=T10000003206&amp;assigned_name=WS-5M</a>		

**G83**  
**WNW**  
**1/4 - 1/2 Mile**  
**Higher**

**CA WELLS      CAEDF0000021575**

Well ID:	T10000003206-WS-5SU	Well Type:	MONITORING
Source:	EDF	Other Name:	WS-5SU
GAMA PFAS Testing:	Not Reported		
Groundwater Quality Data:	<a href="https://gamagroundwater.waterboards.ca.gov/gama/gamamap/public/GamaDataDisplay.asp?dataset=EDF&amp;samp_date=&amp;global_id=T10000003206&amp;assigned_name=WS-5SU&amp;store_num=">https://gamagroundwater.waterboards.ca.gov/gama/gamamap/public/GamaDataDisplay.asp?dataset=EDF&amp;samp_date=&amp;global_id=T10000003206&amp;assigned_name=WS-5SU&amp;store_num=</a>		
GeoTracker Data:	<a href="https://geotracker.waterboards.ca.gov/profile_report.asp?cmd=MWEDFResults&amp;global_id=T10000003206&amp;assigned_name=WS-5SU">https://geotracker.waterboards.ca.gov/profile_report.asp?cmd=MWEDFResults&amp;global_id=T10000003206&amp;assigned_name=WS-5SU</a>		

## GEOCHECK® - PHYSICAL SETTING SOURCE MAP FINDINGS

Map ID  
Direction  
Distance  
Elevation

Database      EDR ID Number

**G84**  
**WNW**  
**1/4 - 1/2 Mile**  
**Higher**

**CA WELLS      CAEDF0000039888**

Well ID:	T10000003206-WS-8I	Well Type:	MONITORING
Source:	EDF	Other Name:	WS-8I
GAMA PFAS Testing:	Not Reported		
Groundwater Quality Data:	<a href="https://gamagroundwater.waterboards.ca.gov/gama/gamamap/public/GamaDataDisplay.asp?dataset=EDF&amp;samp_date=&amp;global_id=T10000003206&amp;assigned_name=WS-8I&amp;store_num=">https://gamagroundwater.waterboards.ca.gov/gama/gamamap/public/GamaDataDisplay.asp?dataset=EDF&amp;samp_date=&amp;global_id=T10000003206&amp;assigned_name=WS-8I&amp;store_num=</a>		
GeoTracker Data:	<a href="https://geotracker.waterboards.ca.gov/profile_report.asp?cmd=MWEDFResults&amp;global_id=T10000003206&amp;assigned_name=WS-8I">https://geotracker.waterboards.ca.gov/profile_report.asp?cmd=MWEDFResults&amp;global_id=T10000003206&amp;assigned_name=WS-8I</a>		

**G85**  
**WNW**  
**1/4 - 1/2 Mile**  
**Higher**

**CA WELLS      CAEDF0000063167**

Well ID:	T10000003206-WS-8SU	Well Type:	MONITORING
Source:	EDF	Other Name:	WS-8SU
GAMA PFAS Testing:	Not Reported		
Groundwater Quality Data:	<a href="https://gamagroundwater.waterboards.ca.gov/gama/gamamap/public/GamaDataDisplay.asp?dataset=EDF&amp;samp_date=&amp;global_id=T10000003206&amp;assigned_name=WS-8SU&amp;store_num=">https://gamagroundwater.waterboards.ca.gov/gama/gamamap/public/GamaDataDisplay.asp?dataset=EDF&amp;samp_date=&amp;global_id=T10000003206&amp;assigned_name=WS-8SU&amp;store_num=</a>		
GeoTracker Data:	<a href="https://geotracker.waterboards.ca.gov/profile_report.asp?cmd=MWEDFResults&amp;global_id=T10000003206&amp;assigned_name=WS-8SU">https://geotracker.waterboards.ca.gov/profile_report.asp?cmd=MWEDFResults&amp;global_id=T10000003206&amp;assigned_name=WS-8SU</a>		

**G86**  
**WNW**  
**1/4 - 1/2 Mile**  
**Higher**

**CA WELLS      CAEDF0000056433**

Well ID:	T10000003206-WS-8SL	Well Type:	MONITORING
Source:	EDF	Other Name:	WS-8SL
GAMA PFAS Testing:	Not Reported		
Groundwater Quality Data:	<a href="https://gamagroundwater.waterboards.ca.gov/gama/gamamap/public/GamaDataDisplay.asp?dataset=EDF&amp;samp_date=&amp;global_id=T10000003206&amp;assigned_name=WS-8SL&amp;store_num=">https://gamagroundwater.waterboards.ca.gov/gama/gamamap/public/GamaDataDisplay.asp?dataset=EDF&amp;samp_date=&amp;global_id=T10000003206&amp;assigned_name=WS-8SL&amp;store_num=</a>		
GeoTracker Data:	<a href="https://geotracker.waterboards.ca.gov/profile_report.asp?cmd=MWEDFResults&amp;global_id=T10000003206&amp;assigned_name=WS-8SL">https://geotracker.waterboards.ca.gov/profile_report.asp?cmd=MWEDFResults&amp;global_id=T10000003206&amp;assigned_name=WS-8SL</a>		

**G87**  
**WNW**  
**1/4 - 1/2 Mile**  
**Higher**

**CA WELLS      CAEDF0000034423**

Well ID:	T10000003206-WS-5-M	Well Type:	MONITORING
Source:	EDF	Other Name:	WS-5-M
GAMA PFAS Testing:	Not Reported		
Groundwater Quality Data:	<a href="https://gamagroundwater.waterboards.ca.gov/gama/gamamap/public/GamaDataDisplay.asp?dataset=EDF&amp;samp_date=&amp;global_id=T10000003206&amp;assigned_name=WS-5-M&amp;store_num=">https://gamagroundwater.waterboards.ca.gov/gama/gamamap/public/GamaDataDisplay.asp?dataset=EDF&amp;samp_date=&amp;global_id=T10000003206&amp;assigned_name=WS-5-M&amp;store_num=</a>		
GeoTracker Data:	<a href="https://geotracker.waterboards.ca.gov/profile_report.asp?cmd=MWEDFResults&amp;global_id=T10000003206&amp;assigned_name=WS-5-M">https://geotracker.waterboards.ca.gov/profile_report.asp?cmd=MWEDFResults&amp;global_id=T10000003206&amp;assigned_name=WS-5-M</a>		

## GEOCHECK® - PHYSICAL SETTING SOURCE MAP FINDINGS

Map ID  
Direction  
Distance  
Elevation

Database      EDR ID Number

**G88**  
**WNW**  
**1/4 - 1/2 Mile**  
**Higher**

**CA WELLS      CAEDF0000112467**

Well ID:	T10000003206-WS-5-I	Well Type:	MONITORING
Source:	EDF	Other Name:	WS-5-I
GAMA PFAS Testing:	Not Reported		
Groundwater Quality Data:	<a href="https://gamagroundwater.waterboards.ca.gov/gama/gamamap/public/GamaDataDisplay.asp?dataset=EDF&amp;samp_date=&amp;global_id=T10000003206&amp;assigned_name=WS-5-I&amp;store_num=">https://gamagroundwater.waterboards.ca.gov/gama/gamamap/public/GamaDataDisplay.asp?dataset=EDF&amp;samp_date=&amp;global_id=T10000003206&amp;assigned_name=WS-5-I&amp;store_num=</a>		
GeoTracker Data:	<a href="https://geotracker.waterboards.ca.gov/profile_report.asp?cmd=MWEDFResults&amp;global_id=T10000003206&amp;assigned_name=WS-5-I">https://geotracker.waterboards.ca.gov/profile_report.asp?cmd=MWEDFResults&amp;global_id=T10000003206&amp;assigned_name=WS-5-I</a>		

**G89**  
**WNW**  
**1/4 - 1/2 Mile**  
**Higher**

**CA WELLS      CAEDF0000105072**

Well ID:	T10000003206-WS-5-SU	Well Type:	MONITORING
Source:	EDF	Other Name:	WS-5-SU
GAMA PFAS Testing:	Not Reported		
Groundwater Quality Data:	<a href="https://gamagroundwater.waterboards.ca.gov/gama/gamamap/public/GamaDataDisplay.asp?dataset=EDF&amp;samp_date=&amp;global_id=T10000003206&amp;assigned_name=WS-5-SU&amp;store_num=">https://gamagroundwater.waterboards.ca.gov/gama/gamamap/public/GamaDataDisplay.asp?dataset=EDF&amp;samp_date=&amp;global_id=T10000003206&amp;assigned_name=WS-5-SU&amp;store_num=</a>		
GeoTracker Data:	<a href="https://geotracker.waterboards.ca.gov/profile_report.asp?cmd=MWEDFResults&amp;global_id=T10000003206&amp;assigned_name=WS-5-SU">https://geotracker.waterboards.ca.gov/profile_report.asp?cmd=MWEDFResults&amp;global_id=T10000003206&amp;assigned_name=WS-5-SU</a>		

**G90**  
**WNW**  
**1/4 - 1/2 Mile**  
**Higher**

**CA WELLS      CAEDF0000036558**

Well ID:	T10000003206-WS-5-SL	Well Type:	MONITORING
Source:	EDF	Other Name:	WS-5-SL
GAMA PFAS Testing:	Not Reported		
Groundwater Quality Data:	<a href="https://gamagroundwater.waterboards.ca.gov/gama/gamamap/public/GamaDataDisplay.asp?dataset=EDF&amp;samp_date=&amp;global_id=T10000003206&amp;assigned_name=WS-5-SL&amp;store_num=">https://gamagroundwater.waterboards.ca.gov/gama/gamamap/public/GamaDataDisplay.asp?dataset=EDF&amp;samp_date=&amp;global_id=T10000003206&amp;assigned_name=WS-5-SL&amp;store_num=</a>		
GeoTracker Data:	<a href="https://geotracker.waterboards.ca.gov/profile_report.asp?cmd=MWEDFResults&amp;global_id=T10000003206&amp;assigned_name=WS-5-SL">https://geotracker.waterboards.ca.gov/profile_report.asp?cmd=MWEDFResults&amp;global_id=T10000003206&amp;assigned_name=WS-5-SL</a>		

**G91**  
**WNW**  
**1/4 - 1/2 Mile**  
**Higher**

**CA WELLS      CAEDF0000084494**

Well ID:	T10000003206-WS-3SL	Well Type:	MONITORING
Source:	EDF	Other Name:	WS-3SL
GAMA PFAS Testing:	Not Reported		
Groundwater Quality Data:	<a href="https://gamagroundwater.waterboards.ca.gov/gama/gamamap/public/GamaDataDisplay.asp?dataset=EDF&amp;samp_date=&amp;global_id=T10000003206&amp;assigned_name=WS-3SL&amp;store_num=">https://gamagroundwater.waterboards.ca.gov/gama/gamamap/public/GamaDataDisplay.asp?dataset=EDF&amp;samp_date=&amp;global_id=T10000003206&amp;assigned_name=WS-3SL&amp;store_num=</a>		
GeoTracker Data:	<a href="https://geotracker.waterboards.ca.gov/profile_report.asp?cmd=MWEDFResults&amp;global_id=T10000003206&amp;assigned_name=WS-3SL">https://geotracker.waterboards.ca.gov/profile_report.asp?cmd=MWEDFResults&amp;global_id=T10000003206&amp;assigned_name=WS-3SL</a>		



## GEOCHECK® - PHYSICAL SETTING SOURCE MAP FINDINGS

Map ID  
Direction  
Distance  
Elevation

Database      EDR ID Number

**G92**  
**WNW**  
**1/4 - 1/2 Mile**  
**Higher**

**CA WELLS      CAEDF0000112126**

Well ID:	T10000003206-WS-3SU	Well Type:	MONITORING
Source:	EDF	Other Name:	WS-3SU
GAMA PFAS Testing:	Not Reported		
Groundwater Quality Data:	<a href="https://gamagroundwater.waterboards.ca.gov/gama/gamamap/public/GamaDataDisplay.asp?dataset=EDF&amp;samp_date=&amp;global_id=T10000003206&amp;assigned_name=WS-3SU&amp;store_num=">https://gamagroundwater.waterboards.ca.gov/gama/gamamap/public/GamaDataDisplay.asp?dataset=EDF&amp;samp_date=&amp;global_id=T10000003206&amp;assigned_name=WS-3SU&amp;store_num=</a>		
GeoTracker Data:	<a href="https://geotracker.waterboards.ca.gov/profile_report.asp?cmd=MWEDFResults&amp;global_id=T10000003206&amp;assigned_name=WS-3SU">https://geotracker.waterboards.ca.gov/profile_report.asp?cmd=MWEDFResults&amp;global_id=T10000003206&amp;assigned_name=WS-3SU</a>		

**G93**  
**WNW**  
**1/4 - 1/2 Mile**  
**Higher**

**CA WELLS      CAEDF0000140784**

Well ID:	T10000003206-WS-3-I	Well Type:	MONITORING
Source:	EDF	Other Name:	WS-3-I
GAMA PFAS Testing:	Not Reported		
Groundwater Quality Data:	<a href="https://gamagroundwater.waterboards.ca.gov/gama/gamamap/public/GamaDataDisplay.asp?dataset=EDF&amp;samp_date=&amp;global_id=T10000003206&amp;assigned_name=WS-3-I&amp;store_num=">https://gamagroundwater.waterboards.ca.gov/gama/gamamap/public/GamaDataDisplay.asp?dataset=EDF&amp;samp_date=&amp;global_id=T10000003206&amp;assigned_name=WS-3-I&amp;store_num=</a>		
GeoTracker Data:	<a href="https://geotracker.waterboards.ca.gov/profile_report.asp?cmd=MWEDFResults&amp;global_id=T10000003206&amp;assigned_name=WS-3-I">https://geotracker.waterboards.ca.gov/profile_report.asp?cmd=MWEDFResults&amp;global_id=T10000003206&amp;assigned_name=WS-3-I</a>		

**G94**  
**WNW**  
**1/4 - 1/2 Mile**  
**Higher**

**CA WELLS      CAEDF0000020914**

Well ID:	T10000003206-WS-3-SL	Well Type:	MONITORING
Source:	EDF	Other Name:	WS-3-SL
GAMA PFAS Testing:	Not Reported		
Groundwater Quality Data:	<a href="https://gamagroundwater.waterboards.ca.gov/gama/gamamap/public/GamaDataDisplay.asp?dataset=EDF&amp;samp_date=&amp;global_id=T10000003206&amp;assigned_name=WS-3-SL&amp;store_num=">https://gamagroundwater.waterboards.ca.gov/gama/gamamap/public/GamaDataDisplay.asp?dataset=EDF&amp;samp_date=&amp;global_id=T10000003206&amp;assigned_name=WS-3-SL&amp;store_num=</a>		
GeoTracker Data:	<a href="https://geotracker.waterboards.ca.gov/profile_report.asp?cmd=MWEDFResults&amp;global_id=T10000003206&amp;assigned_name=WS-3-SL">https://geotracker.waterboards.ca.gov/profile_report.asp?cmd=MWEDFResults&amp;global_id=T10000003206&amp;assigned_name=WS-3-SL</a>		

**G95**  
**WNW**  
**1/4 - 1/2 Mile**  
**Higher**

**CA WELLS      CAEDF0000059300**

Well ID:	T10000003206-WS-3-SU	Well Type:	MONITORING
Source:	EDF	Other Name:	WS-3-SU
GAMA PFAS Testing:	Not Reported		
Groundwater Quality Data:	<a href="https://gamagroundwater.waterboards.ca.gov/gama/gamamap/public/GamaDataDisplay.asp?dataset=EDF&amp;samp_date=&amp;global_id=T10000003206&amp;assigned_name=WS-3-SU&amp;store_num=">https://gamagroundwater.waterboards.ca.gov/gama/gamamap/public/GamaDataDisplay.asp?dataset=EDF&amp;samp_date=&amp;global_id=T10000003206&amp;assigned_name=WS-3-SU&amp;store_num=</a>		
GeoTracker Data:	<a href="https://geotracker.waterboards.ca.gov/profile_report.asp?cmd=MWEDFResults&amp;global_id=T10000003206&amp;assigned_name=WS-3-SU">https://geotracker.waterboards.ca.gov/profile_report.asp?cmd=MWEDFResults&amp;global_id=T10000003206&amp;assigned_name=WS-3-SU</a>		

## GEOCHECK® - PHYSICAL SETTING SOURCE MAP FINDINGS

Map ID  
Direction  
Distance  
Elevation

Database      EDR ID Number

**G96**  
**WNW**  
**1/4 - 1/2 Mile**  
**Higher**

**CA WELLS      CAEDF0000075614**

Well ID:	T10000003206-WS-3I	Well Type:	MONITORING
Source:	EDF	Other Name:	WS-3I
GAMA PFAS Testing:	Not Reported		
Groundwater Quality Data:	<a href="https://gamagroundwater.waterboards.ca.gov/gama/gamamap/public/GamaDataDisplay.asp?dataset=EDF&amp;samp_date=&amp;global_id=T10000003206&amp;assigned_name=WS-3I&amp;store_num=">https://gamagroundwater.waterboards.ca.gov/gama/gamamap/public/GamaDataDisplay.asp?dataset=EDF&amp;samp_date=&amp;global_id=T10000003206&amp;assigned_name=WS-3I&amp;store_num=</a>		
GeoTracker Data:	<a href="https://geotracker.waterboards.ca.gov/profile_report.asp?cmd=MWEDFResults&amp;global_id=T10000003206&amp;assigned_name=WS-3I">https://geotracker.waterboards.ca.gov/profile_report.asp?cmd=MWEDFResults&amp;global_id=T10000003206&amp;assigned_name=WS-3I</a>		

**G97**  
**WNW**  
**1/4 - 1/2 Mile**  
**Higher**

**CA WELLS      CAEDF0000132952**

Well ID:	SL1824V1160-MW-10	Well Type:	MONITORING
Source:	EDF	Other Name:	MW-10
GAMA PFAS Testing:	Not Reported		
Groundwater Quality Data:	<a href="https://gamagroundwater.waterboards.ca.gov/gama/gamamap/public/GamaDataDisplay.asp?dataset=EDF&amp;samp_date=&amp;global_id=SL1824V1160&amp;assigned_name=MW-10&amp;store_num=">https://gamagroundwater.waterboards.ca.gov/gama/gamamap/public/GamaDataDisplay.asp?dataset=EDF&amp;samp_date=&amp;global_id=SL1824V1160&amp;assigned_name=MW-10&amp;store_num=</a>		
GeoTracker Data:	<a href="https://geotracker.waterboards.ca.gov/profile_report.asp?cmd=MWEDFResults&amp;global_id=SL1824V1160&amp;assigned_name=MW-10">https://geotracker.waterboards.ca.gov/profile_report.asp?cmd=MWEDFResults&amp;global_id=SL1824V1160&amp;assigned_name=MW-10</a>		

**G98**  
**WNW**  
**1/4 - 1/2 Mile**  
**Higher**

**CA WELLS      CAEDF0000126401**

Well ID:	T10000003206-WS-4SU	Well Type:	MONITORING
Source:	EDF	Other Name:	WS-4SU
GAMA PFAS Testing:	Not Reported		
Groundwater Quality Data:	<a href="https://gamagroundwater.waterboards.ca.gov/gama/gamamap/public/GamaDataDisplay.asp?dataset=EDF&amp;samp_date=&amp;global_id=T10000003206&amp;assigned_name=WS-4SU&amp;store_num=">https://gamagroundwater.waterboards.ca.gov/gama/gamamap/public/GamaDataDisplay.asp?dataset=EDF&amp;samp_date=&amp;global_id=T10000003206&amp;assigned_name=WS-4SU&amp;store_num=</a>		
GeoTracker Data:	<a href="https://geotracker.waterboards.ca.gov/profile_report.asp?cmd=MWEDFResults&amp;global_id=T10000003206&amp;assigned_name=WS-4SU">https://geotracker.waterboards.ca.gov/profile_report.asp?cmd=MWEDFResults&amp;global_id=T10000003206&amp;assigned_name=WS-4SU</a>		

**G99**  
**WNW**  
**1/4 - 1/2 Mile**  
**Higher**

**CA WELLS      CAEDF0000035044**

Well ID:	T10000003206-WS-4SL	Well Type:	MONITORING
Source:	EDF	Other Name:	WS-4SL
GAMA PFAS Testing:	Not Reported		
Groundwater Quality Data:	<a href="https://gamagroundwater.waterboards.ca.gov/gama/gamamap/public/GamaDataDisplay.asp?dataset=EDF&amp;samp_date=&amp;global_id=T10000003206&amp;assigned_name=WS-4SL&amp;store_num=">https://gamagroundwater.waterboards.ca.gov/gama/gamamap/public/GamaDataDisplay.asp?dataset=EDF&amp;samp_date=&amp;global_id=T10000003206&amp;assigned_name=WS-4SL&amp;store_num=</a>		
GeoTracker Data:	<a href="https://geotracker.waterboards.ca.gov/profile_report.asp?cmd=MWEDFResults&amp;global_id=T10000003206&amp;assigned_name=WS-4SL">https://geotracker.waterboards.ca.gov/profile_report.asp?cmd=MWEDFResults&amp;global_id=T10000003206&amp;assigned_name=WS-4SL</a>		

## GEOCHECK® - PHYSICAL SETTING SOURCE MAP FINDINGS

Map ID  
Direction  
Distance  
Elevation

Database      EDR ID Number

**G100**  
**WNW**  
**1/4 - 1/2 Mile**  
**Higher**

**CA WELLS      CAEDF0000011768**

Well ID:	T10000003206-WS-4I	Well Type:	MONITORING
Source:	EDF	Other Name:	WS-4I
GAMA PFAS Testing:	Not Reported		
Groundwater Quality Data:	<a href="https://gamagroundwater.waterboards.ca.gov/gama/gamamap/public/GamaDataDisplay.asp?dataset=EDF&amp;samp_date=&amp;global_id=T10000003206&amp;assigned_name=WS-4I&amp;store_num=">https://gamagroundwater.waterboards.ca.gov/gama/gamamap/public/GamaDataDisplay.asp?dataset=EDF&amp;samp_date=&amp;global_id=T10000003206&amp;assigned_name=WS-4I&amp;store_num=</a>		
GeoTracker Data:	<a href="https://geotracker.waterboards.ca.gov/profile_report.asp?cmd=MWEDFResults&amp;global_id=T10000003206&amp;assigned_name=WS-4I">https://geotracker.waterboards.ca.gov/profile_report.asp?cmd=MWEDFResults&amp;global_id=T10000003206&amp;assigned_name=WS-4I</a>		

**G101**  
**WNW**  
**1/4 - 1/2 Mile**  
**Higher**

**CA WELLS      CAEDF0000111366**

Well ID:	T10000003206-WS-7SL	Well Type:	MONITORING
Source:	EDF	Other Name:	WS-7SL
GAMA PFAS Testing:	Not Reported		
Groundwater Quality Data:	<a href="https://gamagroundwater.waterboards.ca.gov/gama/gamamap/public/GamaDataDisplay.asp?dataset=EDF&amp;samp_date=&amp;global_id=T10000003206&amp;assigned_name=WS-7SL&amp;store_num=">https://gamagroundwater.waterboards.ca.gov/gama/gamamap/public/GamaDataDisplay.asp?dataset=EDF&amp;samp_date=&amp;global_id=T10000003206&amp;assigned_name=WS-7SL&amp;store_num=</a>		
GeoTracker Data:	<a href="https://geotracker.waterboards.ca.gov/profile_report.asp?cmd=MWEDFResults&amp;global_id=T10000003206&amp;assigned_name=WS-7SL">https://geotracker.waterboards.ca.gov/profile_report.asp?cmd=MWEDFResults&amp;global_id=T10000003206&amp;assigned_name=WS-7SL</a>		

**102**  
**NW**  
**1/4 - 1/2 Mile**  
**Higher**

**AQUIFLOW      52231**

Site ID:	Not Reported
Groundwater Flow:	WSW
Shallow Water Depth:	3.35
Deep Water Depth:	3.55
Average Water Depth:	Not Reported
Date:	02/28/1997

**H103**  
**WNW**  
**1/4 - 1/2 Mile**  
**Higher**

**CA WELLS      CAEDF0000064031**

Well ID:	T10000003206-WS-6SU	Well Type:	MONITORING
Source:	EDF	Other Name:	WS-6SU
GAMA PFAS Testing:	Not Reported		
Groundwater Quality Data:	<a href="https://gamagroundwater.waterboards.ca.gov/gama/gamamap/public/GamaDataDisplay.asp?dataset=EDF&amp;samp_date=&amp;global_id=T10000003206&amp;assigned_name=WS-6SU&amp;store_num=">https://gamagroundwater.waterboards.ca.gov/gama/gamamap/public/GamaDataDisplay.asp?dataset=EDF&amp;samp_date=&amp;global_id=T10000003206&amp;assigned_name=WS-6SU&amp;store_num=</a>		
GeoTracker Data:	<a href="https://geotracker.waterboards.ca.gov/profile_report.asp?cmd=MWEDFResults&amp;global_id=T10000003206&amp;assigned_name=WS-6SU">https://geotracker.waterboards.ca.gov/profile_report.asp?cmd=MWEDFResults&amp;global_id=T10000003206&amp;assigned_name=WS-6SU</a>		

**H104**  
**WNW**  
**1/4 - 1/2 Mile**  
**Higher**

**CA WELLS      CAEDF0000101645**

Well ID:	T10000003206-WS-6SL	Well Type:	MONITORING
Source:	EDF	Other Name:	WS-6SL

## GEOCHECK® - PHYSICAL SETTING SOURCE MAP FINDINGS

GAMA PFAS Testing: Not Reported  
Groundwater Quality Data: [https://gamagroundwater.waterboards.ca.gov/gama/gamamap/public/GamaDataDisplay.asp?dataset=EDF&samp\\_date=&global\\_id=T10000003206&assigned\\_name=WS-6SL&store\\_num=](https://gamagroundwater.waterboards.ca.gov/gama/gamamap/public/GamaDataDisplay.asp?dataset=EDF&samp_date=&global_id=T10000003206&assigned_name=WS-6SL&store_num=)  
GeoTracker Data: [https://geotracker.waterboards.ca.gov/profile\\_report.asp?cmd=MWEDFResults&global\\_id=T10000003206&assigned\\_name=WS-6SL](https://geotracker.waterboards.ca.gov/profile_report.asp?cmd=MWEDFResults&global_id=T10000003206&assigned_name=WS-6SL)

**H105**  
**WNW**  
**1/4 - 1/2 Mile**  
**Higher**

**CA WELLS CAEDF0000064458**

Well ID: T10000003206-WS-6I Well Type: MONITORING  
Source: EDF Other Name: WS-6I  
GAMA PFAS Testing: Not Reported  
Groundwater Quality Data: [https://gamagroundwater.waterboards.ca.gov/gama/gamamap/public/GamaDataDisplay.asp?dataset=EDF&samp\\_date=&global\\_id=T10000003206&assigned\\_name=WS-6I&store\\_num=](https://gamagroundwater.waterboards.ca.gov/gama/gamamap/public/GamaDataDisplay.asp?dataset=EDF&samp_date=&global_id=T10000003206&assigned_name=WS-6I&store_num=)  
GeoTracker Data: [https://geotracker.waterboards.ca.gov/profile\\_report.asp?cmd=MWEDFResults&global\\_id=T10000003206&assigned\\_name=WS-6I](https://geotracker.waterboards.ca.gov/profile_report.asp?cmd=MWEDFResults&global_id=T10000003206&assigned_name=WS-6I)

**G106**  
**WNW**  
**1/4 - 1/2 Mile**  
**Higher**

**CA WELLS CAEDF0000088079**

Well ID: T10000003206-WS-4-SL Well Type: MONITORING  
Source: EDF Other Name: WS-4-SL  
GAMA PFAS Testing: Not Reported  
Groundwater Quality Data: [https://gamagroundwater.waterboards.ca.gov/gama/gamamap/public/GamaDataDisplay.asp?dataset=EDF&samp\\_date=&global\\_id=T10000003206&assigned\\_name=WS-4-SL&store\\_num=](https://gamagroundwater.waterboards.ca.gov/gama/gamamap/public/GamaDataDisplay.asp?dataset=EDF&samp_date=&global_id=T10000003206&assigned_name=WS-4-SL&store_num=)  
GeoTracker Data: [https://geotracker.waterboards.ca.gov/profile\\_report.asp?cmd=MWEDFResults&global\\_id=T10000003206&assigned\\_name=WS-4-SL](https://geotracker.waterboards.ca.gov/profile_report.asp?cmd=MWEDFResults&global_id=T10000003206&assigned_name=WS-4-SL)

**G107**  
**WNW**  
**1/4 - 1/2 Mile**  
**Higher**

**CA WELLS CAEDF0000085815**

Well ID: T10000003206-WS-4-SU Well Type: MONITORING  
Source: EDF Other Name: WS-4-SU  
GAMA PFAS Testing: Not Reported  
Groundwater Quality Data: [https://gamagroundwater.waterboards.ca.gov/gama/gamamap/public/GamaDataDisplay.asp?dataset=EDF&samp\\_date=&global\\_id=T10000003206&assigned\\_name=WS-4-SU&store\\_num=](https://gamagroundwater.waterboards.ca.gov/gama/gamamap/public/GamaDataDisplay.asp?dataset=EDF&samp_date=&global_id=T10000003206&assigned_name=WS-4-SU&store_num=)  
GeoTracker Data: [https://geotracker.waterboards.ca.gov/profile\\_report.asp?cmd=MWEDFResults&global\\_id=T10000003206&assigned\\_name=WS-4-SU](https://geotracker.waterboards.ca.gov/profile_report.asp?cmd=MWEDFResults&global_id=T10000003206&assigned_name=WS-4-SU)

**G108**  
**WNW**  
**1/4 - 1/2 Mile**  
**Higher**

**CA WELLS CAEDF0000024146**

Well ID: T10000003206-WS-4-I Well Type: MONITORING  
Source: EDF Other Name: WS-4-I  
GAMA PFAS Testing: Not Reported  
Groundwater Quality Data: [https://gamagroundwater.waterboards.ca.gov/gama/gamamap/public/GamaDataDisplay.asp?dataset=EDF&samp\\_date=&global\\_id=T10000003206&assigned\\_name=WS-4-I&store\\_num=](https://gamagroundwater.waterboards.ca.gov/gama/gamamap/public/GamaDataDisplay.asp?dataset=EDF&samp_date=&global_id=T10000003206&assigned_name=WS-4-I&store_num=)

# GEOCHECK® - PHYSICAL SETTING SOURCE MAP FINDINGS

GeoTracker Data: [https://geotracker.waterboards.ca.gov/profile\\_report.asp?cmd=MWEDFResults&global\\_id=T10000003206&assigned\\_name=WS-4-I](https://geotracker.waterboards.ca.gov/profile_report.asp?cmd=MWEDFResults&global_id=T10000003206&assigned_name=WS-4-I)

**G109  
WNW  
1/4 - 1/2 Mile  
Higher**

**CA WELLS CAEDF0000114628**

Well ID: T10000003206-WS-7SU Well Type: MONITORING  
Source: EDF Other Name: WS-7SU  
GAMA PFAS Testing: Not Reported  
Groundwater Quality Data: [https://gamagroundwater.waterboards.ca.gov/gama/gamamap/public/GamaDataDisplay.asp?dataset=EDF&samp\\_date=&global\\_id=T10000003206&assigned\\_name=WS-7SU&store\\_num=](https://gamagroundwater.waterboards.ca.gov/gama/gamamap/public/GamaDataDisplay.asp?dataset=EDF&samp_date=&global_id=T10000003206&assigned_name=WS-7SU&store_num=)  
GeoTracker Data: [https://geotracker.waterboards.ca.gov/profile\\_report.asp?cmd=MWEDFResults&global\\_id=T10000003206&assigned\\_name=WS-7SU](https://geotracker.waterboards.ca.gov/profile_report.asp?cmd=MWEDFResults&global_id=T10000003206&assigned_name=WS-7SU)

**G110  
WNW  
1/4 - 1/2 Mile  
Higher**

**CA WELLS CAEDF0000046035**

Well ID: T10000003206-WS-71 Well Type: MONITORING  
Source: EDF Other Name: WS-71  
GAMA PFAS Testing: Not Reported  
Groundwater Quality Data: [https://gamagroundwater.waterboards.ca.gov/gama/gamamap/public/GamaDataDisplay.asp?dataset=EDF&samp\\_date=&global\\_id=T10000003206&assigned\\_name=WS-71&store\\_num=](https://gamagroundwater.waterboards.ca.gov/gama/gamamap/public/GamaDataDisplay.asp?dataset=EDF&samp_date=&global_id=T10000003206&assigned_name=WS-71&store_num=)  
GeoTracker Data: [https://geotracker.waterboards.ca.gov/profile\\_report.asp?cmd=MWEDFResults&global\\_id=T10000003206&assigned\\_name=WS-71](https://geotracker.waterboards.ca.gov/profile_report.asp?cmd=MWEDFResults&global_id=T10000003206&assigned_name=WS-71)

**H111  
WNW  
1/4 - 1/2 Mile  
Higher**

**CA WELLS CAEDF0000130439**

Well ID: T10000003206-WS-2-SU Well Type: MONITORING  
Source: EDF Other Name: WS-2-SU  
GAMA PFAS Testing: Not Reported  
Groundwater Quality Data: [https://gamagroundwater.waterboards.ca.gov/gama/gamamap/public/GamaDataDisplay.asp?dataset=EDF&samp\\_date=&global\\_id=T10000003206&assigned\\_name=WS-2-SU&store\\_num=](https://gamagroundwater.waterboards.ca.gov/gama/gamamap/public/GamaDataDisplay.asp?dataset=EDF&samp_date=&global_id=T10000003206&assigned_name=WS-2-SU&store_num=)  
GeoTracker Data: [https://geotracker.waterboards.ca.gov/profile\\_report.asp?cmd=MWEDFResults&global\\_id=T10000003206&assigned\\_name=WS-2-SU](https://geotracker.waterboards.ca.gov/profile_report.asp?cmd=MWEDFResults&global_id=T10000003206&assigned_name=WS-2-SU)

**H112  
WNW  
1/4 - 1/2 Mile  
Higher**

**CA WELLS CAEDF0000111102**

Well ID: T10000003206-WS-21 Well Type: MONITORING  
Source: EDF Other Name: WS-21  
GAMA PFAS Testing: Not Reported  
Groundwater Quality Data: [https://gamagroundwater.waterboards.ca.gov/gama/gamamap/public/GamaDataDisplay.asp?dataset=EDF&samp\\_date=&global\\_id=T10000003206&assigned\\_name=WS-21&store\\_num=](https://gamagroundwater.waterboards.ca.gov/gama/gamamap/public/GamaDataDisplay.asp?dataset=EDF&samp_date=&global_id=T10000003206&assigned_name=WS-21&store_num=)  
GeoTracker Data: [https://geotracker.waterboards.ca.gov/profile\\_report.asp?cmd=MWEDFResults&global\\_id=T10000003206&assigned\\_name=WS-21](https://geotracker.waterboards.ca.gov/profile_report.asp?cmd=MWEDFResults&global_id=T10000003206&assigned_name=WS-21)

## GEOCHECK® - PHYSICAL SETTING SOURCE MAP FINDINGS

Map ID  
Direction  
Distance  
Elevation

Database      EDR ID Number

**H113**  
**WNW**  
**1/4 - 1/2 Mile**  
**Higher**

**CA WELLS      CAEDF0000088774**

Well ID:	T10000003206-WS-2-SL	Well Type:	MONITORING
Source:	EDF	Other Name:	WS-2-SL
GAMA PFAS Testing:	Not Reported		
Groundwater Quality Data:	<a href="https://gamagroundwater.waterboards.ca.gov/gama/gamamap/public/GamaDataDisplay.asp?dataset=EDF&amp;samp_date=&amp;global_id=T10000003206&amp;assigned_name=WS-2-SL&amp;store_num=">https://gamagroundwater.waterboards.ca.gov/gama/gamamap/public/GamaDataDisplay.asp?dataset=EDF&amp;samp_date=&amp;global_id=T10000003206&amp;assigned_name=WS-2-SL&amp;store_num=</a>		
GeoTracker Data:	<a href="https://geotracker.waterboards.ca.gov/profile_report.asp?cmd=MWEDFResults&amp;global_id=T10000003206&amp;assigned_name=WS-2-SL">https://geotracker.waterboards.ca.gov/profile_report.asp?cmd=MWEDFResults&amp;global_id=T10000003206&amp;assigned_name=WS-2-SL</a>		

**H114**  
**WNW**  
**1/4 - 1/2 Mile**  
**Higher**

**CA WELLS      CAEDF0000077025**

Well ID:	T10000003206-WS-2SU	Well Type:	MONITORING
Source:	EDF	Other Name:	WS-2SU
GAMA PFAS Testing:	Not Reported		
Groundwater Quality Data:	<a href="https://gamagroundwater.waterboards.ca.gov/gama/gamamap/public/GamaDataDisplay.asp?dataset=EDF&amp;samp_date=&amp;global_id=T10000003206&amp;assigned_name=WS-2SU&amp;store_num=">https://gamagroundwater.waterboards.ca.gov/gama/gamamap/public/GamaDataDisplay.asp?dataset=EDF&amp;samp_date=&amp;global_id=T10000003206&amp;assigned_name=WS-2SU&amp;store_num=</a>		
GeoTracker Data:	<a href="https://geotracker.waterboards.ca.gov/profile_report.asp?cmd=MWEDFResults&amp;global_id=T10000003206&amp;assigned_name=WS-2SU">https://geotracker.waterboards.ca.gov/profile_report.asp?cmd=MWEDFResults&amp;global_id=T10000003206&amp;assigned_name=WS-2SU</a>		

**H115**  
**WNW**  
**1/4 - 1/2 Mile**  
**Higher**

**CA WELLS      CAEDF0000052468**

Well ID:	T10000003206-WS-2SL	Well Type:	MONITORING
Source:	EDF	Other Name:	WS-2SL
GAMA PFAS Testing:	Not Reported		
Groundwater Quality Data:	<a href="https://gamagroundwater.waterboards.ca.gov/gama/gamamap/public/GamaDataDisplay.asp?dataset=EDF&amp;samp_date=&amp;global_id=T10000003206&amp;assigned_name=WS-2SL&amp;store_num=">https://gamagroundwater.waterboards.ca.gov/gama/gamamap/public/GamaDataDisplay.asp?dataset=EDF&amp;samp_date=&amp;global_id=T10000003206&amp;assigned_name=WS-2SL&amp;store_num=</a>		
GeoTracker Data:	<a href="https://geotracker.waterboards.ca.gov/profile_report.asp?cmd=MWEDFResults&amp;global_id=T10000003206&amp;assigned_name=WS-2SL">https://geotracker.waterboards.ca.gov/profile_report.asp?cmd=MWEDFResults&amp;global_id=T10000003206&amp;assigned_name=WS-2SL</a>		

**H116**  
**WNW**  
**1/4 - 1/2 Mile**  
**Higher**

**CA WELLS      CAEDF0000050322**

Well ID:	T10000003206-WS-2-I	Well Type:	MONITORING
Source:	EDF	Other Name:	WS-2-I
GAMA PFAS Testing:	Not Reported		
Groundwater Quality Data:	<a href="https://gamagroundwater.waterboards.ca.gov/gama/gamamap/public/GamaDataDisplay.asp?dataset=EDF&amp;samp_date=&amp;global_id=T10000003206&amp;assigned_name=WS-2-I&amp;store_num=">https://gamagroundwater.waterboards.ca.gov/gama/gamamap/public/GamaDataDisplay.asp?dataset=EDF&amp;samp_date=&amp;global_id=T10000003206&amp;assigned_name=WS-2-I&amp;store_num=</a>		
GeoTracker Data:	<a href="https://geotracker.waterboards.ca.gov/profile_report.asp?cmd=MWEDFResults&amp;global_id=T10000003206&amp;assigned_name=WS-2-I">https://geotracker.waterboards.ca.gov/profile_report.asp?cmd=MWEDFResults&amp;global_id=T10000003206&amp;assigned_name=WS-2-I</a>		

## GEOCHECK® - PHYSICAL SETTING SOURCE MAP FINDINGS

Map ID  
Direction  
Distance  
Elevation

Database      EDR ID Number

**H117**  
**WNW**  
**1/4 - 1/2 Mile**  
**Higher**

**CA WELLS      CAEDF0000001202**

Well ID: T10000003206-B-2SU      Well Type: MONITORING  
 Source: EDF      Other Name: B-2SU  
 GAMA PFAS Testing: Not Reported  
 Groundwater Quality Data: [https://gamagroundwater.waterboards.ca.gov/gama/gamamap/public/GamaDataDisplay.asp?dataset=EDF&samp\\_date=&global\\_id=T10000003206&assigned\\_name=B-2SU&store\\_num=](https://gamagroundwater.waterboards.ca.gov/gama/gamamap/public/GamaDataDisplay.asp?dataset=EDF&samp_date=&global_id=T10000003206&assigned_name=B-2SU&store_num=)  
 GeoTracker Data: [https://geotracker.waterboards.ca.gov/profile\\_report.asp?cmd=MWEDFResults&global\\_id=T10000003206&assigned\\_name=B-2SU](https://geotracker.waterboards.ca.gov/profile_report.asp?cmd=MWEDFResults&global_id=T10000003206&assigned_name=B-2SU)

**H118**  
**WNW**  
**1/4 - 1/2 Mile**  
**Higher**

**CA WELLS      CAEDF0000122363**

Well ID: T10000003206-WS-1SL      Well Type: MONITORING  
 Source: EDF      Other Name: WS-1SL  
 GAMA PFAS Testing: Not Reported  
 Groundwater Quality Data: [https://gamagroundwater.waterboards.ca.gov/gama/gamamap/public/GamaDataDisplay.asp?dataset=EDF&samp\\_date=&global\\_id=T10000003206&assigned\\_name=WS-1SL&store\\_num=](https://gamagroundwater.waterboards.ca.gov/gama/gamamap/public/GamaDataDisplay.asp?dataset=EDF&samp_date=&global_id=T10000003206&assigned_name=WS-1SL&store_num=)  
 GeoTracker Data: [https://geotracker.waterboards.ca.gov/profile\\_report.asp?cmd=MWEDFResults&global\\_id=T10000003206&assigned\\_name=WS-1SL](https://geotracker.waterboards.ca.gov/profile_report.asp?cmd=MWEDFResults&global_id=T10000003206&assigned_name=WS-1SL)

**H119**  
**WNW**  
**1/4 - 1/2 Mile**  
**Higher**

**CA WELLS      CAEDF0000070815**

Well ID: T10000003206-WS-1SU      Well Type: MONITORING  
 Source: EDF      Other Name: WS-1SU  
 GAMA PFAS Testing: Not Reported  
 Groundwater Quality Data: [https://gamagroundwater.waterboards.ca.gov/gama/gamamap/public/GamaDataDisplay.asp?dataset=EDF&samp\\_date=&global\\_id=T10000003206&assigned\\_name=WS-1SU&store\\_num=](https://gamagroundwater.waterboards.ca.gov/gama/gamamap/public/GamaDataDisplay.asp?dataset=EDF&samp_date=&global_id=T10000003206&assigned_name=WS-1SU&store_num=)  
 GeoTracker Data: [https://geotracker.waterboards.ca.gov/profile\\_report.asp?cmd=MWEDFResults&global\\_id=T10000003206&assigned\\_name=WS-1SU](https://geotracker.waterboards.ca.gov/profile_report.asp?cmd=MWEDFResults&global_id=T10000003206&assigned_name=WS-1SU)

**H120**  
**WNW**  
**1/4 - 1/2 Mile**  
**Higher**

**CA WELLS      CAEDF0000060504**

Well ID: T10000003206-WS-11      Well Type: MONITORING  
 Source: EDF      Other Name: WS-11  
 GAMA PFAS Testing: Not Reported  
 Groundwater Quality Data: [https://gamagroundwater.waterboards.ca.gov/gama/gamamap/public/GamaDataDisplay.asp?dataset=EDF&samp\\_date=&global\\_id=T10000003206&assigned\\_name=WS-11&store\\_num=](https://gamagroundwater.waterboards.ca.gov/gama/gamamap/public/GamaDataDisplay.asp?dataset=EDF&samp_date=&global_id=T10000003206&assigned_name=WS-11&store_num=)  
 GeoTracker Data: [https://geotracker.waterboards.ca.gov/profile\\_report.asp?cmd=MWEDFResults&global\\_id=T10000003206&assigned\\_name=WS-11](https://geotracker.waterboards.ca.gov/profile_report.asp?cmd=MWEDFResults&global_id=T10000003206&assigned_name=WS-11)

## GEOCHECK® - PHYSICAL SETTING SOURCE MAP FINDINGS

Map ID  
Direction  
Distance  
Elevation

Database      EDR ID Number

**H121**  
**WNW**  
**1/4 - 1/2 Mile**  
**Higher**

**CA WELLS      CAEDF0000129984**

Well ID:	T10000003206-WS-1-I	Well Type:	MONITORING
Source:	EDF	Other Name:	WS-1-I
GAMA PFAS Testing:	Not Reported		
Groundwater Quality Data:	<a href="https://gamagroundwater.waterboards.ca.gov/gama/gamamap/public/GamaDataDisplay.asp?dataset=EDF&amp;samp_date=&amp;global_id=T10000003206&amp;assigned_name=WS-1-I&amp;store_num=">https://gamagroundwater.waterboards.ca.gov/gama/gamamap/public/GamaDataDisplay.asp?dataset=EDF&amp;samp_date=&amp;global_id=T10000003206&amp;assigned_name=WS-1-I&amp;store_num=</a>		
GeoTracker Data:	<a href="https://geotracker.waterboards.ca.gov/profile_report.asp?cmd=MWEDFResults&amp;global_id=T10000003206&amp;assigned_name=WS-1-I">https://geotracker.waterboards.ca.gov/profile_report.asp?cmd=MWEDFResults&amp;global_id=T10000003206&amp;assigned_name=WS-1-I</a>		

**H122**  
**WNW**  
**1/4 - 1/2 Mile**  
**Higher**

**CA WELLS      CAEDF0000009765**

Well ID:	T10000003206-WS-1-SU	Well Type:	MONITORING
Source:	EDF	Other Name:	WS-1-SU
GAMA PFAS Testing:	Not Reported		
Groundwater Quality Data:	<a href="https://gamagroundwater.waterboards.ca.gov/gama/gamamap/public/GamaDataDisplay.asp?dataset=EDF&amp;samp_date=&amp;global_id=T10000003206&amp;assigned_name=WS-1-SU&amp;store_num=">https://gamagroundwater.waterboards.ca.gov/gama/gamamap/public/GamaDataDisplay.asp?dataset=EDF&amp;samp_date=&amp;global_id=T10000003206&amp;assigned_name=WS-1-SU&amp;store_num=</a>		
GeoTracker Data:	<a href="https://geotracker.waterboards.ca.gov/profile_report.asp?cmd=MWEDFResults&amp;global_id=T10000003206&amp;assigned_name=WS-1-SU">https://geotracker.waterboards.ca.gov/profile_report.asp?cmd=MWEDFResults&amp;global_id=T10000003206&amp;assigned_name=WS-1-SU</a>		

**H123**  
**WNW**  
**1/4 - 1/2 Mile**  
**Higher**

**CA WELLS      CAEDF0000009440**

Well ID:	T10000003206-WS-1-SL	Well Type:	MONITORING
Source:	EDF	Other Name:	WS-1-SL
GAMA PFAS Testing:	Not Reported		
Groundwater Quality Data:	<a href="https://gamagroundwater.waterboards.ca.gov/gama/gamamap/public/GamaDataDisplay.asp?dataset=EDF&amp;samp_date=&amp;global_id=T10000003206&amp;assigned_name=WS-1-SL&amp;store_num=">https://gamagroundwater.waterboards.ca.gov/gama/gamamap/public/GamaDataDisplay.asp?dataset=EDF&amp;samp_date=&amp;global_id=T10000003206&amp;assigned_name=WS-1-SL&amp;store_num=</a>		
GeoTracker Data:	<a href="https://geotracker.waterboards.ca.gov/profile_report.asp?cmd=MWEDFResults&amp;global_id=T10000003206&amp;assigned_name=WS-1-SL">https://geotracker.waterboards.ca.gov/profile_report.asp?cmd=MWEDFResults&amp;global_id=T10000003206&amp;assigned_name=WS-1-SL</a>		

**124**  
**NE**  
**1/4 - 1/2 Mile**  
**Higher**

**AQUIFLOW      53130**

Site ID:	Not Reported
Groundwater Flow:	SSW
Shallow Water Depth:	1.10
Deep Water Depth:	10.89
Average Water Depth:	Not Reported
Date:	02/19/1999

**I125**  
**ESE**  
**1/4 - 1/2 Mile**  
**Lower**

**CA WELLS      CAEDF0000119404**

Well ID:	T0609592611-MW-1	Well Type:	MONITORING
Source:	EDF	Other Name:	MW-1



## GEOCHECK® - PHYSICAL SETTING SOURCE MAP FINDINGS

GAMA PFAS Testing: Not Reported  
 Groundwater Quality Data: [https://gamagroundwater.waterboards.ca.gov/gama/gamamap/public/GamaDataDisplay.asp?dataset=EDF&samp\\_date=&global\\_id=T0609592611&assigned\\_name=MW-1&store\\_num=](https://gamagroundwater.waterboards.ca.gov/gama/gamamap/public/GamaDataDisplay.asp?dataset=EDF&samp_date=&global_id=T0609592611&assigned_name=MW-1&store_num=)  
 GeoTracker Data: [https://geotracker.waterboards.ca.gov/profile\\_report.asp?cmd=MWEDFResults&global\\_id=T0609592611&assigned\\_name=MW-1](https://geotracker.waterboards.ca.gov/profile_report.asp?cmd=MWEDFResults&global_id=T0609592611&assigned_name=MW-1)

**I126**  
**ESE**  
**1/4 - 1/2 Mile**  
**Lower**

**CA WELLS CAEDF0000099727**

Well ID: T0609592611-MW-2 Well Type: MONITORING  
 Source: EDF Other Name: MW-2  
 GAMA PFAS Testing: Not Reported  
 Groundwater Quality Data: [https://gamagroundwater.waterboards.ca.gov/gama/gamamap/public/GamaDataDisplay.asp?dataset=EDF&samp\\_date=&global\\_id=T0609592611&assigned\\_name=MW-2&store\\_num=](https://gamagroundwater.waterboards.ca.gov/gama/gamamap/public/GamaDataDisplay.asp?dataset=EDF&samp_date=&global_id=T0609592611&assigned_name=MW-2&store_num=)  
 GeoTracker Data: [https://geotracker.waterboards.ca.gov/profile\\_report.asp?cmd=MWEDFResults&global\\_id=T0609592611&assigned\\_name=MW-2](https://geotracker.waterboards.ca.gov/profile_report.asp?cmd=MWEDFResults&global_id=T0609592611&assigned_name=MW-2)

**I127**  
**ESE**  
**1/2 - 1 Mile**  
**Lower**

**CA WELLS CAEDF0000008337**

Well ID: T0609592611-MW-3 Well Type: MONITORING  
 Source: EDF Other Name: MW-3  
 GAMA PFAS Testing: Not Reported  
 Groundwater Quality Data: [https://gamagroundwater.waterboards.ca.gov/gama/gamamap/public/GamaDataDisplay.asp?dataset=EDF&samp\\_date=&global\\_id=T0609592611&assigned\\_name=MW-3&store\\_num=](https://gamagroundwater.waterboards.ca.gov/gama/gamamap/public/GamaDataDisplay.asp?dataset=EDF&samp_date=&global_id=T0609592611&assigned_name=MW-3&store_num=)  
 GeoTracker Data: [https://geotracker.waterboards.ca.gov/profile\\_report.asp?cmd=MWEDFResults&global\\_id=T0609592611&assigned\\_name=MW-3](https://geotracker.waterboards.ca.gov/profile_report.asp?cmd=MWEDFResults&global_id=T0609592611&assigned_name=MW-3)

**J128**  
**West**  
**1/2 - 1 Mile**  
**Higher**

Site ID: Not Reported  
 Groundwater Flow: E  
 Shallow Water Depth: Not Reported  
 Deep Water Depth: Not Reported  
 Average Water Depth: 12.5  
 Date: 06/26/1990

**AQUIFLOW 53127**

**K129**  
**NNE**  
**1/2 - 1 Mile**  
**Higher**

Site ID: Not Reported  
 Groundwater Flow: S  
 Shallow Water Depth: 7.5  
 Deep Water Depth: 8.9  
 Average Water Depth: Not Reported  
 Date: 09/19/1998

**AQUIFLOW 52226**

**K130**  
**NNE**  
**1/2 - 1 Mile**  
**Higher**

Site ID: Not Reported  
 Groundwater Flow: Not Reported  
 Shallow Water Depth: 7.11  
 Deep Water Depth: 13.66  
 Average Water Depth: Not Reported  
 Date: 06/1999

**AQUIFLOW 52245**

## GEOCHECK® - PHYSICAL SETTING SOURCE MAP FINDINGS

Map ID  
 Direction  
 Distance  
 Elevation

Database      EDR ID Number

**J131**  
**West**  
**1/2 - 1 Mile**  
**Higher**

Site ID:                      Not Reported  
 Groundwater Flow:        WSW  
 Shallow Water Depth:     4.20  
 Deep Water Depth:        7.60  
 Average Water Depth:     Not Reported  
 Date:                        08/27/1999

**AQUIFLOW      52248**

**J132**  
**West**  
**1/2 - 1 Mile**  
**Higher**

Well ID:                      T0609500018-MW-11                      Well Type:                      MONITORING  
 Source:                      EDF    Other Name:                      MW-11  
 GAMA PFAS Testing:        Not Reported  
 Groundwater Quality Data: [https://gamagroundwater.waterboards.ca.gov/gama/gamamap/public/GamaDataDisplay.asp?dataset=EDF&samp\\_date=&global\\_id=T0609500018&assigned\\_name=MW-11&store\\_num=](https://gamagroundwater.waterboards.ca.gov/gama/gamamap/public/GamaDataDisplay.asp?dataset=EDF&samp_date=&global_id=T0609500018&assigned_name=MW-11&store_num=)  
 GeoTracker Data:            [https://geotracker.waterboards.ca.gov/profile\\_report.asp?cmd=MWEDFResults&global\\_id=T0609500018&assigned\\_name=MW-11](https://geotracker.waterboards.ca.gov/profile_report.asp?cmd=MWEDFResults&global_id=T0609500018&assigned_name=MW-11)

**CA WELLS      CAEDF0000096197**

**J133**  
**West**  
**1/2 - 1 Mile**  
**Higher**

Well ID:                      T0609500018-MW-7                      Well Type:                      MONITORING  
 Source:                      EDF    Other Name:                      MW-7  
 GAMA PFAS Testing:        Not Reported  
 Groundwater Quality Data: [https://gamagroundwater.waterboards.ca.gov/gama/gamamap/public/GamaDataDisplay.asp?dataset=EDF&samp\\_date=&global\\_id=T0609500018&assigned\\_name=MW-7&store\\_num=](https://gamagroundwater.waterboards.ca.gov/gama/gamamap/public/GamaDataDisplay.asp?dataset=EDF&samp_date=&global_id=T0609500018&assigned_name=MW-7&store_num=)  
 GeoTracker Data:            [https://geotracker.waterboards.ca.gov/profile\\_report.asp?cmd=MWEDFResults&global\\_id=T0609500018&assigned\\_name=MW-7](https://geotracker.waterboards.ca.gov/profile_report.asp?cmd=MWEDFResults&global_id=T0609500018&assigned_name=MW-7)

**CA WELLS      CAEDF0000131713**

**L134**  
**South**  
**1/2 - 1 Mile**  
**Lower**

Site ID:                      Not Reported  
 Groundwater Flow:        E  
 Shallow Water Depth:     3.3  
 Deep Water Depth:        4.6  
 Average Water Depth:     Not Reported  
 Date:                        12/17/1998

**AQUIFLOW      52256**

**J135**  
**West**  
**1/2 - 1 Mile**  
**Higher**

Well ID:                      T0609500018-MW-5                      Well Type:                      MONITORING  
 Source:                      EDF    Other Name:                      MW-5  
 GAMA PFAS Testing:        Not Reported  
 Groundwater Quality Data: [https://gamagroundwater.waterboards.ca.gov/gama/gamamap/public/GamaDataDisplay.asp?dataset=EDF&samp\\_date=&global\\_id=T0609500018&assigned\\_name=MW-5&store\\_num=](https://gamagroundwater.waterboards.ca.gov/gama/gamamap/public/GamaDataDisplay.asp?dataset=EDF&samp_date=&global_id=T0609500018&assigned_name=MW-5&store_num=)  
 GeoTracker Data:            [https://geotracker.waterboards.ca.gov/profile\\_report.asp?cmd=MWEDFResults&global\\_id=T0609500018&assigned\\_name=MW-5](https://geotracker.waterboards.ca.gov/profile_report.asp?cmd=MWEDFResults&global_id=T0609500018&assigned_name=MW-5)

**CA WELLS      CAEDF0000011268**

## GEOCHECK® - PHYSICAL SETTING SOURCE MAP FINDINGS

Map ID  
Direction  
Distance  
Elevation

Database      EDR ID Number

**J136**  
**West**  
**1/2 - 1 Mile**  
**Higher**

**CA WELLS      CAEDF0000131528**

Well ID:	T0609500018-MW-1	Well Type:	MONITORING
Source:	EDF	Other Name:	MW-1
GAMA PFAS Testing:	Not Reported		
Groundwater Quality Data:	<a href="https://gamagroundwater.waterboards.ca.gov/gama/gamamap/public/GamaDataDisplay.asp?dataset=EDF&amp;samp_date=&amp;global_id=T0609500018&amp;assigned_name=MW-1&amp;store_num=">https://gamagroundwater.waterboards.ca.gov/gama/gamamap/public/GamaDataDisplay.asp?dataset=EDF&amp;samp_date=&amp;global_id=T0609500018&amp;assigned_name=MW-1&amp;store_num=</a>		
GeoTracker Data:	<a href="https://geotracker.waterboards.ca.gov/profile_report.asp?cmd=MWEDFResults&amp;global_id=T0609500018&amp;assigned_name=MW-1">https://geotracker.waterboards.ca.gov/profile_report.asp?cmd=MWEDFResults&amp;global_id=T0609500018&amp;assigned_name=MW-1</a>		

**J137**  
**West**  
**1/2 - 1 Mile**  
**Higher**

**CA WELLS      CAEDF0000051517**

Well ID:	T0609500018-MW-2	Well Type:	MONITORING
Source:	EDF	Other Name:	MW-2
GAMA PFAS Testing:	Not Reported		
Groundwater Quality Data:	<a href="https://gamagroundwater.waterboards.ca.gov/gama/gamamap/public/GamaDataDisplay.asp?dataset=EDF&amp;samp_date=&amp;global_id=T0609500018&amp;assigned_name=MW-2&amp;store_num=">https://gamagroundwater.waterboards.ca.gov/gama/gamamap/public/GamaDataDisplay.asp?dataset=EDF&amp;samp_date=&amp;global_id=T0609500018&amp;assigned_name=MW-2&amp;store_num=</a>		
GeoTracker Data:	<a href="https://geotracker.waterboards.ca.gov/profile_report.asp?cmd=MWEDFResults&amp;global_id=T0609500018&amp;assigned_name=MW-2">https://geotracker.waterboards.ca.gov/profile_report.asp?cmd=MWEDFResults&amp;global_id=T0609500018&amp;assigned_name=MW-2</a>		

**J138**  
**West**  
**1/2 - 1 Mile**  
**Higher**

**CA WELLS      CAEDF0000016470**

Well ID:	T0609500018-EW-1	Well Type:	MONITORING
Source:	EDF	Other Name:	EW-1
GAMA PFAS Testing:	Not Reported		
Groundwater Quality Data:	<a href="https://gamagroundwater.waterboards.ca.gov/gama/gamamap/public/GamaDataDisplay.asp?dataset=EDF&amp;samp_date=&amp;global_id=T0609500018&amp;assigned_name=EW-1&amp;store_num=">https://gamagroundwater.waterboards.ca.gov/gama/gamamap/public/GamaDataDisplay.asp?dataset=EDF&amp;samp_date=&amp;global_id=T0609500018&amp;assigned_name=EW-1&amp;store_num=</a>		
GeoTracker Data:	<a href="https://geotracker.waterboards.ca.gov/profile_report.asp?cmd=MWEDFResults&amp;global_id=T0609500018&amp;assigned_name=EW-1">https://geotracker.waterboards.ca.gov/profile_report.asp?cmd=MWEDFResults&amp;global_id=T0609500018&amp;assigned_name=EW-1</a>		

**J139**  
**West**  
**1/2 - 1 Mile**  
**Higher**

**CA WELLS      CAEDF0000121719**

Well ID:	T0609500018-MW-3	Well Type:	MONITORING
Source:	EDF	Other Name:	MW-3
GAMA PFAS Testing:	Not Reported		
Groundwater Quality Data:	<a href="https://gamagroundwater.waterboards.ca.gov/gama/gamamap/public/GamaDataDisplay.asp?dataset=EDF&amp;samp_date=&amp;global_id=T0609500018&amp;assigned_name=MW-3&amp;store_num=">https://gamagroundwater.waterboards.ca.gov/gama/gamamap/public/GamaDataDisplay.asp?dataset=EDF&amp;samp_date=&amp;global_id=T0609500018&amp;assigned_name=MW-3&amp;store_num=</a>		
GeoTracker Data:	<a href="https://geotracker.waterboards.ca.gov/profile_report.asp?cmd=MWEDFResults&amp;global_id=T0609500018&amp;assigned_name=MW-3">https://geotracker.waterboards.ca.gov/profile_report.asp?cmd=MWEDFResults&amp;global_id=T0609500018&amp;assigned_name=MW-3</a>		

## GEOCHECK® - PHYSICAL SETTING SOURCE MAP FINDINGS

Map ID  
Direction  
Distance  
Elevation

Database      EDR ID Number

**M140**  
**West**  
**1/2 - 1 Mile**  
**Higher**

**CA WELLS      CAEDF0000043022**

Well ID: T0609500018-MW-6      Well Type: MONITORING  
 Source: EDF      Other Name: MW-6  
 GAMA PFAS Testing: Not Reported  
 Groundwater Quality Data: [https://gamagroundwater.waterboards.ca.gov/gama/gamamap/public/GamaDataDisplay.asp?dataset=EDF&samp\\_date=&global\\_id=T0609500018&assigned\\_name=MW-6&store\\_num=](https://gamagroundwater.waterboards.ca.gov/gama/gamamap/public/GamaDataDisplay.asp?dataset=EDF&samp_date=&global_id=T0609500018&assigned_name=MW-6&store_num=)  
 GeoTracker Data: [https://geotracker.waterboards.ca.gov/profile\\_report.asp?cmd=MWEDFResults&global\\_id=T0609500018&assigned\\_name=MW-6](https://geotracker.waterboards.ca.gov/profile_report.asp?cmd=MWEDFResults&global_id=T0609500018&assigned_name=MW-6)

**M141**  
**West**  
**1/2 - 1 Mile**  
**Higher**

**CA WELLS      CAEDF0000105971**

Well ID: T0609500018-MW-9      Well Type: MONITORING  
 Source: EDF      Other Name: MW-9  
 GAMA PFAS Testing: Not Reported  
 Groundwater Quality Data: [https://gamagroundwater.waterboards.ca.gov/gama/gamamap/public/GamaDataDisplay.asp?dataset=EDF&samp\\_date=&global\\_id=T0609500018&assigned\\_name=MW-9&store\\_num=](https://gamagroundwater.waterboards.ca.gov/gama/gamamap/public/GamaDataDisplay.asp?dataset=EDF&samp_date=&global_id=T0609500018&assigned_name=MW-9&store_num=)  
 GeoTracker Data: [https://geotracker.waterboards.ca.gov/profile\\_report.asp?cmd=MWEDFResults&global\\_id=T0609500018&assigned\\_name=MW-9](https://geotracker.waterboards.ca.gov/profile_report.asp?cmd=MWEDFResults&global_id=T0609500018&assigned_name=MW-9)

**L142**  
**South**  
**1/2 - 1 Mile**  
**Lower**

**AQUIFLOW      53101**

Site ID: Not Reported  
 Groundwater Flow: SW  
 Shallow Water Depth: 3.5  
 Deep Water Depth: 7.58  
 Average Water Depth: Not Reported  
 Date: 04/06/1992

**J143**  
**West**  
**1/2 - 1 Mile**  
**Higher**

**CA WELLS      CAEDF0000110899**

Well ID: T0609500018-MW-10      Well Type: MONITORING  
 Source: EDF      Other Name: MW-10  
 GAMA PFAS Testing: Not Reported  
 Groundwater Quality Data: [https://gamagroundwater.waterboards.ca.gov/gama/gamamap/public/GamaDataDisplay.asp?dataset=EDF&samp\\_date=&global\\_id=T0609500018&assigned\\_name=MW-10&store\\_num=](https://gamagroundwater.waterboards.ca.gov/gama/gamamap/public/GamaDataDisplay.asp?dataset=EDF&samp_date=&global_id=T0609500018&assigned_name=MW-10&store_num=)  
 GeoTracker Data: [https://geotracker.waterboards.ca.gov/profile\\_report.asp?cmd=MWEDFResults&global\\_id=T0609500018&assigned\\_name=MW-10](https://geotracker.waterboards.ca.gov/profile_report.asp?cmd=MWEDFResults&global_id=T0609500018&assigned_name=MW-10)

**M144**  
**West**  
**1/2 - 1 Mile**  
**Higher**

**CA WELLS      CAEDF0000053503**

Well ID: T0609500018-MW-8      Well Type: MONITORING  
 Source: EDF      Other Name: MW-8

## GEOCHECK® - PHYSICAL SETTING SOURCE MAP FINDINGS

GAMA PFAS Testing: Not Reported  
 Groundwater Quality Data: [https://gamagroundwater.waterboards.ca.gov/gama/gamamap/public/GamaDataDisplay.asp?dataset=EDF&samp\\_date=&global\\_id=T0609500018&assigned\\_name=MW-8&store\\_num=](https://gamagroundwater.waterboards.ca.gov/gama/gamamap/public/GamaDataDisplay.asp?dataset=EDF&samp_date=&global_id=T0609500018&assigned_name=MW-8&store_num=)  
 GeoTracker Data: [https://geotracker.waterboards.ca.gov/profile\\_report.asp?cmd=MWEDFResults&global\\_id=T0609500018&assigned\\_name=MW-8](https://geotracker.waterboards.ca.gov/profile_report.asp?cmd=MWEDFResults&global_id=T0609500018&assigned_name=MW-8)

**N145**  
**NNE**  
**1/2 - 1 Mile**  
**Higher**

**CA WELLS      CAEDF0000001210**

Well ID: T0609500317-MW-7      Well Type: MONITORING  
 Source: EDF      Other Name: MW-7  
 GAMA PFAS Testing: Not Reported  
 Groundwater Quality Data: [https://gamagroundwater.waterboards.ca.gov/gama/gamamap/public/GamaDataDisplay.asp?dataset=EDF&samp\\_date=&global\\_id=T0609500317&assigned\\_name=MW-7&store\\_num=](https://gamagroundwater.waterboards.ca.gov/gama/gamamap/public/GamaDataDisplay.asp?dataset=EDF&samp_date=&global_id=T0609500317&assigned_name=MW-7&store_num=)  
 GeoTracker Data: [https://geotracker.waterboards.ca.gov/profile\\_report.asp?cmd=MWEDFResults&global\\_id=T0609500317&assigned\\_name=MW-7](https://geotracker.waterboards.ca.gov/profile_report.asp?cmd=MWEDFResults&global_id=T0609500317&assigned_name=MW-7)

**146**  
**SSE**  
**1/2 - 1 Mile**  
**Lower**

Site ID:	Not Reported	<b>AQUIFLOW      52251</b>
Groundwater Flow:	S	
Shallow Water Depth:	Not Reported	
Deep Water Depth:	Not Reported	
Average Water Depth:	8.5	
Date:	09/1991	

**N147**  
**NNE**  
**1/2 - 1 Mile**  
**Higher**

**CA WELLS      CAEDF00000063086**

Well ID: T0609500317-MW-8      Well Type: MONITORING  
 Source: EDF      Other Name: MW-8  
 GAMA PFAS Testing: Not Reported  
 Groundwater Quality Data: [https://gamagroundwater.waterboards.ca.gov/gama/gamamap/public/GamaDataDisplay.asp?dataset=EDF&samp\\_date=&global\\_id=T0609500317&assigned\\_name=MW-8&store\\_num=](https://gamagroundwater.waterboards.ca.gov/gama/gamamap/public/GamaDataDisplay.asp?dataset=EDF&samp_date=&global_id=T0609500317&assigned_name=MW-8&store_num=)  
 GeoTracker Data: [https://geotracker.waterboards.ca.gov/profile\\_report.asp?cmd=MWEDFResults&global\\_id=T0609500317&assigned\\_name=MW-8](https://geotracker.waterboards.ca.gov/profile_report.asp?cmd=MWEDFResults&global_id=T0609500317&assigned_name=MW-8)

**N148**  
**NNE**  
**1/2 - 1 Mile**  
**Higher**

**CA WELLS      CAEDF00000076265**

Well ID: T0609500317-MW-5      Well Type: MONITORING  
 Source: EDF      Other Name: MW-5  
 GAMA PFAS Testing: Not Reported  
 Groundwater Quality Data: [https://gamagroundwater.waterboards.ca.gov/gama/gamamap/public/GamaDataDisplay.asp?dataset=EDF&samp\\_date=&global\\_id=T0609500317&assigned\\_name=MW-5&store\\_num=](https://gamagroundwater.waterboards.ca.gov/gama/gamamap/public/GamaDataDisplay.asp?dataset=EDF&samp_date=&global_id=T0609500317&assigned_name=MW-5&store_num=)  
 GeoTracker Data: [https://geotracker.waterboards.ca.gov/profile\\_report.asp?cmd=MWEDFResults&global\\_id=T0609500317&assigned\\_name=MW-5](https://geotracker.waterboards.ca.gov/profile_report.asp?cmd=MWEDFResults&global_id=T0609500317&assigned_name=MW-5)

## GEOCHECK® - PHYSICAL SETTING SOURCE MAP FINDINGS

Map ID  
Direction  
Distance  
Elevation

Database      EDR ID Number

**N149**  
**NNE**  
**1/2 - 1 Mile**  
**Higher**

**CA WELLS      CAEDF0000042183**

Well ID:	T0609500317-MW-2	Well Type:	MONITORING
Source:	EDF	Other Name:	MW-2
GAMA PFAS Testing:	Not Reported		
Groundwater Quality Data:	<a href="https://gamagroundwater.waterboards.ca.gov/gama/gamamap/public/GamaDataDisplay.asp?dataset=EDF&amp;samp_date=&amp;global_id=T0609500317&amp;assigned_name=MW-2&amp;store_num=">https://gamagroundwater.waterboards.ca.gov/gama/gamamap/public/GamaDataDisplay.asp?dataset=EDF&amp;samp_date=&amp;global_id=T0609500317&amp;assigned_name=MW-2&amp;store_num=</a>		
GeoTracker Data:	<a href="https://geotracker.waterboards.ca.gov/profile_report.asp?cmd=MWEDFResults&amp;global_id=T0609500317&amp;assigned_name=MW-2">https://geotracker.waterboards.ca.gov/profile_report.asp?cmd=MWEDFResults&amp;global_id=T0609500317&amp;assigned_name=MW-2</a>		

**150**  
**ESE**  
**1/2 - 1 Mile**  
**Lower**

**CA WELLS      CADWR9000038648**

State Well #:	05N02W25R001M	Station ID:	6043
Well Name:	Not Reported	Basin Name:	Suisun-Fairfield Valley
Well Use:	Unknown	Well Type:	Unknown
Well Depth:	18	Well Completion Rpt #:	Not Reported

**N151**  
**NNE**  
**1/2 - 1 Mile**  
**Higher**

**CA WELLS      CAEDF0000138894**

Well ID:	T0609500317-MW-3	Well Type:	MONITORING
Source:	EDF	Other Name:	MW-3
GAMA PFAS Testing:	Not Reported		
Groundwater Quality Data:	<a href="https://gamagroundwater.waterboards.ca.gov/gama/gamamap/public/GamaDataDisplay.asp?dataset=EDF&amp;samp_date=&amp;global_id=T0609500317&amp;assigned_name=MW-3&amp;store_num=">https://gamagroundwater.waterboards.ca.gov/gama/gamamap/public/GamaDataDisplay.asp?dataset=EDF&amp;samp_date=&amp;global_id=T0609500317&amp;assigned_name=MW-3&amp;store_num=</a>		
GeoTracker Data:	<a href="https://geotracker.waterboards.ca.gov/profile_report.asp?cmd=MWEDFResults&amp;global_id=T0609500317&amp;assigned_name=MW-3">https://geotracker.waterboards.ca.gov/profile_report.asp?cmd=MWEDFResults&amp;global_id=T0609500317&amp;assigned_name=MW-3</a>		

**N152**  
**NNE**  
**1/2 - 1 Mile**  
**Higher**

**CA WELLS      CAEDF0000047857**

Well ID:	T0609500317-MW-6	Well Type:	MONITORING
Source:	EDF	Other Name:	MW-6
GAMA PFAS Testing:	Not Reported		
Groundwater Quality Data:	<a href="https://gamagroundwater.waterboards.ca.gov/gama/gamamap/public/GamaDataDisplay.asp?dataset=EDF&amp;samp_date=&amp;global_id=T0609500317&amp;assigned_name=MW-6&amp;store_num=">https://gamagroundwater.waterboards.ca.gov/gama/gamamap/public/GamaDataDisplay.asp?dataset=EDF&amp;samp_date=&amp;global_id=T0609500317&amp;assigned_name=MW-6&amp;store_num=</a>		
GeoTracker Data:	<a href="https://geotracker.waterboards.ca.gov/profile_report.asp?cmd=MWEDFResults&amp;global_id=T0609500317&amp;assigned_name=MW-6">https://geotracker.waterboards.ca.gov/profile_report.asp?cmd=MWEDFResults&amp;global_id=T0609500317&amp;assigned_name=MW-6</a>		

## GEOCHECK® - PHYSICAL SETTING SOURCE MAP FINDINGS

Map ID  
Direction  
Distance  
Elevation

Database      EDR ID Number

**N153**  
**NNE**  
**1/2 - 1 Mile**  
**Higher**

**CA WELLS      CAEDF0000127188**

Well ID:	T0609500317-MW-4	Well Type:	MONITORING
Source:	EDF	Other Name:	MW-4
GAMA PFAS Testing:	Not Reported		
Groundwater Quality Data:	<a href="https://gamagroundwater.waterboards.ca.gov/gama/gamamap/public/GamaDataDisplay.asp?dataset=EDF&amp;samp_date=&amp;global_id=T0609500317&amp;assigned_name=MW-4&amp;store_num=">https://gamagroundwater.waterboards.ca.gov/gama/gamamap/public/GamaDataDisplay.asp?dataset=EDF&amp;samp_date=&amp;global_id=T0609500317&amp;assigned_name=MW-4&amp;store_num=</a>		
GeoTracker Data:	<a href="https://geotracker.waterboards.ca.gov/profile_report.asp?cmd=MWEDFResults&amp;global_id=T0609500317&amp;assigned_name=MW-4">https://geotracker.waterboards.ca.gov/profile_report.asp?cmd=MWEDFResults&amp;global_id=T0609500317&amp;assigned_name=MW-4</a>		

**O154**  
**West**  
**1/2 - 1 Mile**  
**Higher**

**AQUIFLOW      52247**

Site ID:	Not Reported
Groundwater Flow:	SE
Shallow Water Depth:	3.62
Deep Water Depth:	10.00
Average Water Depth:	Not Reported
Date:	07/13/1992

**N155**  
**NNE**  
**1/2 - 1 Mile**  
**Higher**

**CA WELLS      CAEDF0000018822**

Well ID:	T0609500317-MW-1	Well Type:	MONITORING
Source:	EDF	Other Name:	MW-1
GAMA PFAS Testing:	Not Reported		
Groundwater Quality Data:	<a href="https://gamagroundwater.waterboards.ca.gov/gama/gamamap/public/GamaDataDisplay.asp?dataset=EDF&amp;samp_date=&amp;global_id=T0609500317&amp;assigned_name=MW-1&amp;store_num=">https://gamagroundwater.waterboards.ca.gov/gama/gamamap/public/GamaDataDisplay.asp?dataset=EDF&amp;samp_date=&amp;global_id=T0609500317&amp;assigned_name=MW-1&amp;store_num=</a>		
GeoTracker Data:	<a href="https://geotracker.waterboards.ca.gov/profile_report.asp?cmd=MWEDFResults&amp;global_id=T0609500317&amp;assigned_name=MW-1">https://geotracker.waterboards.ca.gov/profile_report.asp?cmd=MWEDFResults&amp;global_id=T0609500317&amp;assigned_name=MW-1</a>		

**P156**  
**WSW**  
**1/2 - 1 Mile**  
**Higher**

**CA WELLS      CAEDF0000003188**

Well ID:	T0609500028-MW-105	Well Type:	MONITORING
Source:	EDF	Other Name:	MW-105
GAMA PFAS Testing:	Not Reported		
Groundwater Quality Data:	<a href="https://gamagroundwater.waterboards.ca.gov/gama/gamamap/public/GamaDataDisplay.asp?dataset=EDF&amp;samp_date=&amp;global_id=T0609500028&amp;assigned_name=MW-105&amp;store_num=">https://gamagroundwater.waterboards.ca.gov/gama/gamamap/public/GamaDataDisplay.asp?dataset=EDF&amp;samp_date=&amp;global_id=T0609500028&amp;assigned_name=MW-105&amp;store_num=</a>		
GeoTracker Data:	<a href="https://geotracker.waterboards.ca.gov/profile_report.asp?cmd=MWEDFResults&amp;global_id=T0609500028&amp;assigned_name=MW-105">https://geotracker.waterboards.ca.gov/profile_report.asp?cmd=MWEDFResults&amp;global_id=T0609500028&amp;assigned_name=MW-105</a>		

**P157**  
**WSW**  
**1/2 - 1 Mile**  
**Higher**

**CA WELLS      CAEDF0000106860**

Well ID:	T0609500028-MW-107	Well Type:	MONITORING
Source:	EDF	Other Name:	MW-107

## GEOCHECK® - PHYSICAL SETTING SOURCE MAP FINDINGS

GAMA PFAS Testing: Not Reported  
 Groundwater Quality Data: [https://gamagroundwater.waterboards.ca.gov/gama/gamamap/public/GamaDataDisplay.asp?dataset=EDF&samp\\_date=&global\\_id=T0609500028&assigned\\_name=MW-107&store\\_num=](https://gamagroundwater.waterboards.ca.gov/gama/gamamap/public/GamaDataDisplay.asp?dataset=EDF&samp_date=&global_id=T0609500028&assigned_name=MW-107&store_num=)  
 GeoTracker Data: [https://geotracker.waterboards.ca.gov/profile\\_report.asp?cmd=MWEDFResults&global\\_id=T0609500028&assigned\\_name=MW-107](https://geotracker.waterboards.ca.gov/profile_report.asp?cmd=MWEDFResults&global_id=T0609500028&assigned_name=MW-107)

**O158**  
**West**  
**1/2 - 1 Mile**  
**Higher**

**CA WELLS      CAEDF0000078826**

Well ID: T0609500148-MW-7U      Well Type: MONITORING  
 Source: EDF      Other Name: MW-7U  
 GAMA PFAS Testing: Not Reported  
 Groundwater Quality Data: [https://gamagroundwater.waterboards.ca.gov/gama/gamamap/public/GamaDataDisplay.asp?dataset=EDF&samp\\_date=&global\\_id=T0609500148&assigned\\_name=MW-7U&store\\_num=](https://gamagroundwater.waterboards.ca.gov/gama/gamamap/public/GamaDataDisplay.asp?dataset=EDF&samp_date=&global_id=T0609500148&assigned_name=MW-7U&store_num=)  
 GeoTracker Data: [https://geotracker.waterboards.ca.gov/profile\\_report.asp?cmd=MWEDFResults&global\\_id=T0609500148&assigned\\_name=MW-7U](https://geotracker.waterboards.ca.gov/profile_report.asp?cmd=MWEDFResults&global_id=T0609500148&assigned_name=MW-7U)

**O159**  
**West**  
**1/2 - 1 Mile**  
**Higher**

**CA WELLS      CAEDF0000070448**

Well ID: T0609500148-MW-7L      Well Type: MONITORING  
 Source: EDF      Other Name: MW-7L  
 GAMA PFAS Testing: Not Reported  
 Groundwater Quality Data: [https://gamagroundwater.waterboards.ca.gov/gama/gamamap/public/GamaDataDisplay.asp?dataset=EDF&samp\\_date=&global\\_id=T0609500148&assigned\\_name=MW-7L&store\\_num=](https://gamagroundwater.waterboards.ca.gov/gama/gamamap/public/GamaDataDisplay.asp?dataset=EDF&samp_date=&global_id=T0609500148&assigned_name=MW-7L&store_num=)  
 GeoTracker Data: [https://geotracker.waterboards.ca.gov/profile\\_report.asp?cmd=MWEDFResults&global\\_id=T0609500148&assigned\\_name=MW-7L](https://geotracker.waterboards.ca.gov/profile_report.asp?cmd=MWEDFResults&global_id=T0609500148&assigned_name=MW-7L)

**Q160**  
**NNE**  
**1/2 - 1 Mile**  
**Higher**

**AQUIFLOW      52228**

Site ID: Not Reported  
 Groundwater Flow: Varies  
 Shallow Water Depth: 0.43  
 Deep Water Depth: 9.71  
 Average Water Depth: Not Reported  
 Date: 08/04/1999

**P161**  
**WSW**  
**1/2 - 1 Mile**  
**Higher**

**CA WELLS      CAEDF0000143239**

Well ID: T0609500028-MW-104      Well Type: MONITORING  
 Source: EDF      Other Name: MW-104  
 GAMA PFAS Testing: Not Reported  
 Groundwater Quality Data: [https://gamagroundwater.waterboards.ca.gov/gama/gamamap/public/GamaDataDisplay.asp?dataset=EDF&samp\\_date=&global\\_id=T0609500028&assigned\\_name=MW-104&store\\_num=](https://gamagroundwater.waterboards.ca.gov/gama/gamamap/public/GamaDataDisplay.asp?dataset=EDF&samp_date=&global_id=T0609500028&assigned_name=MW-104&store_num=)  
 GeoTracker Data: [https://geotracker.waterboards.ca.gov/profile\\_report.asp?cmd=MWEDFResults&global\\_id=T0609500028&assigned\\_name=MW-104](https://geotracker.waterboards.ca.gov/profile_report.asp?cmd=MWEDFResults&global_id=T0609500028&assigned_name=MW-104)



## GEOCHECK® - PHYSICAL SETTING SOURCE MAP FINDINGS

Map ID  
Direction  
Distance  
Elevation

Database      EDR ID Number

**P162**  
**WSW**  
**1/2 - 1 Mile**  
**Higher**

**CA WELLS      CAEDF0000128040**

Well ID: T0609500028-MW-101      Well Type: MONITORING  
 Source: EDF      Other Name: MW-101  
 GAMA PFAS Testing: Not Reported  
 Groundwater Quality Data: [https://gamagroundwater.waterboards.ca.gov/gama/gamamap/public/GamaDataDisplay.asp?dataset=EDF&samp\\_date=&global\\_id=T0609500028&assigned\\_name=MW-101&store\\_num=](https://gamagroundwater.waterboards.ca.gov/gama/gamamap/public/GamaDataDisplay.asp?dataset=EDF&samp_date=&global_id=T0609500028&assigned_name=MW-101&store_num=)  
 GeoTracker Data: [https://geotracker.waterboards.ca.gov/profile\\_report.asp?cmd=MWEDFResults&global\\_id=T0609500028&assigned\\_name=MW-101](https://geotracker.waterboards.ca.gov/profile_report.asp?cmd=MWEDFResults&global_id=T0609500028&assigned_name=MW-101)

**O163**  
**West**  
**1/2 - 1 Mile**  
**Higher**

**CA WELLS      CAEDF0000101557**

Well ID: T0609500148-MW-8U      Well Type: MONITORING  
 Source: EDF      Other Name: MW-8U  
 GAMA PFAS Testing: Not Reported  
 Groundwater Quality Data: [https://gamagroundwater.waterboards.ca.gov/gama/gamamap/public/GamaDataDisplay.asp?dataset=EDF&samp\\_date=&global\\_id=T0609500148&assigned\\_name=MW-8U&store\\_num=](https://gamagroundwater.waterboards.ca.gov/gama/gamamap/public/GamaDataDisplay.asp?dataset=EDF&samp_date=&global_id=T0609500148&assigned_name=MW-8U&store_num=)  
 GeoTracker Data: [https://geotracker.waterboards.ca.gov/profile\\_report.asp?cmd=MWEDFResults&global\\_id=T0609500148&assigned\\_name=MW-8U](https://geotracker.waterboards.ca.gov/profile_report.asp?cmd=MWEDFResults&global_id=T0609500148&assigned_name=MW-8U)

**O164**  
**West**  
**1/2 - 1 Mile**  
**Higher**

**CA WELLS      CAEDF0000075745**

Well ID: T0609500148-MW-8L      Well Type: MONITORING  
 Source: EDF      Other Name: MW-8L  
 GAMA PFAS Testing: Not Reported  
 Groundwater Quality Data: [https://gamagroundwater.waterboards.ca.gov/gama/gamamap/public/GamaDataDisplay.asp?dataset=EDF&samp\\_date=&global\\_id=T0609500148&assigned\\_name=MW-8L&store\\_num=](https://gamagroundwater.waterboards.ca.gov/gama/gamamap/public/GamaDataDisplay.asp?dataset=EDF&samp_date=&global_id=T0609500148&assigned_name=MW-8L&store_num=)  
 GeoTracker Data: [https://geotracker.waterboards.ca.gov/profile\\_report.asp?cmd=MWEDFResults&global\\_id=T0609500148&assigned\\_name=MW-8L](https://geotracker.waterboards.ca.gov/profile_report.asp?cmd=MWEDFResults&global_id=T0609500148&assigned_name=MW-8L)

**O165**  
**West**  
**1/2 - 1 Mile**  
**Higher**

**CA WELLS      CAEDF0000135153**

Well ID: T0609500148-MW-15      Well Type: MONITORING  
 Source: EDF      Other Name: MW-15  
 GAMA PFAS Testing: Not Reported  
 Groundwater Quality Data: [https://gamagroundwater.waterboards.ca.gov/gama/gamamap/public/GamaDataDisplay.asp?dataset=EDF&samp\\_date=&global\\_id=T0609500148&assigned\\_name=MW-15&store\\_num=](https://gamagroundwater.waterboards.ca.gov/gama/gamamap/public/GamaDataDisplay.asp?dataset=EDF&samp_date=&global_id=T0609500148&assigned_name=MW-15&store_num=)  
 GeoTracker Data: [https://geotracker.waterboards.ca.gov/profile\\_report.asp?cmd=MWEDFResults&global\\_id=T0609500148&assigned\\_name=MW-15](https://geotracker.waterboards.ca.gov/profile_report.asp?cmd=MWEDFResults&global_id=T0609500148&assigned_name=MW-15)

## GEOCHECK® - PHYSICAL SETTING SOURCE MAP FINDINGS

Map ID  
Direction  
Distance  
Elevation

Database      EDR ID Number

**O166**  
**West**  
**1/2 - 1 Mile**  
**Higher**

**CA WELLS      CAEDF0000116640**

Well ID:	T0609500148-MW-5B	Well Type:	MONITORING
Source:	EDF	Other Name:	MW-5B
GAMA PFAS Testing:	Not Reported		
Groundwater Quality Data:	<a href="https://gamagroundwater.waterboards.ca.gov/gama/gamamap/public/GamaDataDisplay.asp?dataset=EDF&amp;samp_date=&amp;global_id=T0609500148&amp;assigned_name=MW-5B&amp;store_num=">https://gamagroundwater.waterboards.ca.gov/gama/gamamap/public/GamaDataDisplay.asp?dataset=EDF&amp;samp_date=&amp;global_id=T0609500148&amp;assigned_name=MW-5B&amp;store_num=</a>		
GeoTracker Data:	<a href="https://geotracker.waterboards.ca.gov/profile_report.asp?cmd=MWEDFResults&amp;global_id=T0609500148&amp;assigned_name=MW-5B">https://geotracker.waterboards.ca.gov/profile_report.asp?cmd=MWEDFResults&amp;global_id=T0609500148&amp;assigned_name=MW-5B</a>		

**O167**  
**West**  
**1/2 - 1 Mile**  
**Higher**

**CA WELLS      CAEDF0000063097**

Well ID:	T0609500148-MW-5L	Well Type:	MONITORING
Source:	EDF	Other Name:	MW-5L
GAMA PFAS Testing:	Not Reported		
Groundwater Quality Data:	<a href="https://gamagroundwater.waterboards.ca.gov/gama/gamamap/public/GamaDataDisplay.asp?dataset=EDF&amp;samp_date=&amp;global_id=T0609500148&amp;assigned_name=MW-5L&amp;store_num=">https://gamagroundwater.waterboards.ca.gov/gama/gamamap/public/GamaDataDisplay.asp?dataset=EDF&amp;samp_date=&amp;global_id=T0609500148&amp;assigned_name=MW-5L&amp;store_num=</a>		
GeoTracker Data:	<a href="https://geotracker.waterboards.ca.gov/profile_report.asp?cmd=MWEDFResults&amp;global_id=T0609500148&amp;assigned_name=MW-5L">https://geotracker.waterboards.ca.gov/profile_report.asp?cmd=MWEDFResults&amp;global_id=T0609500148&amp;assigned_name=MW-5L</a>		

**O168**  
**West**  
**1/2 - 1 Mile**  
**Higher**

**CA WELLS      CAEDF0000103018**

Well ID:	T0609500148-MW-11U	Well Type:	MONITORING
Source:	EDF	Other Name:	MW-11U
GAMA PFAS Testing:	Not Reported		
Groundwater Quality Data:	<a href="https://gamagroundwater.waterboards.ca.gov/gama/gamamap/public/GamaDataDisplay.asp?dataset=EDF&amp;samp_date=&amp;global_id=T0609500148&amp;assigned_name=MW-11U&amp;store_num=">https://gamagroundwater.waterboards.ca.gov/gama/gamamap/public/GamaDataDisplay.asp?dataset=EDF&amp;samp_date=&amp;global_id=T0609500148&amp;assigned_name=MW-11U&amp;store_num=</a>		
GeoTracker Data:	<a href="https://geotracker.waterboards.ca.gov/profile_report.asp?cmd=MWEDFResults&amp;global_id=T0609500148&amp;assigned_name=MW-11U">https://geotracker.waterboards.ca.gov/profile_report.asp?cmd=MWEDFResults&amp;global_id=T0609500148&amp;assigned_name=MW-11U</a>		

**O169**  
**West**  
**1/2 - 1 Mile**  
**Higher**

**CA WELLS      CAEDF0000053301**

Well ID:	T0609500148-MW-14	Well Type:	MONITORING
Source:	EDF	Other Name:	MW-14
GAMA PFAS Testing:	Not Reported		
Groundwater Quality Data:	<a href="https://gamagroundwater.waterboards.ca.gov/gama/gamamap/public/GamaDataDisplay.asp?dataset=EDF&amp;samp_date=&amp;global_id=T0609500148&amp;assigned_name=MW-14&amp;store_num=">https://gamagroundwater.waterboards.ca.gov/gama/gamamap/public/GamaDataDisplay.asp?dataset=EDF&amp;samp_date=&amp;global_id=T0609500148&amp;assigned_name=MW-14&amp;store_num=</a>		
GeoTracker Data:	<a href="https://geotracker.waterboards.ca.gov/profile_report.asp?cmd=MWEDFResults&amp;global_id=T0609500148&amp;assigned_name=MW-14">https://geotracker.waterboards.ca.gov/profile_report.asp?cmd=MWEDFResults&amp;global_id=T0609500148&amp;assigned_name=MW-14</a>		

## GEOCHECK® - PHYSICAL SETTING SOURCE MAP FINDINGS

Map ID  
Direction  
Distance  
Elevation

Database      EDR ID Number

**O170**  
**West**  
**1/2 - 1 Mile**  
**Higher**

**CA WELLS      CAEDF0000031617**

Well ID:	T0609500148-MW-11L	Well Type:	MONITORING
Source:	EDF	Other Name:	MW-11L
GAMA PFAS Testing:	Not Reported		
Groundwater Quality Data:	<a href="https://gamagroundwater.waterboards.ca.gov/gama/gamamap/public/GamaDataDisplay.asp?dataset=EDF&amp;samp_date=&amp;global_id=T0609500148&amp;assigned_name=MW-11L&amp;store_num=">https://gamagroundwater.waterboards.ca.gov/gama/gamamap/public/GamaDataDisplay.asp?dataset=EDF&amp;samp_date=&amp;global_id=T0609500148&amp;assigned_name=MW-11L&amp;store_num=</a>		
GeoTracker Data:	<a href="https://geotracker.waterboards.ca.gov/profile_report.asp?cmd=MWEDFResults&amp;global_id=T0609500148&amp;assigned_name=MW-11L">https://geotracker.waterboards.ca.gov/profile_report.asp?cmd=MWEDFResults&amp;global_id=T0609500148&amp;assigned_name=MW-11L</a>		

**O171**  
**West**  
**1/2 - 1 Mile**  
**Higher**

**CA WELLS      CAEDF0000091819**

Well ID:	T0609500148-MW-13	Well Type:	MONITORING
Source:	EDF	Other Name:	MW-13
GAMA PFAS Testing:	Not Reported		
Groundwater Quality Data:	<a href="https://gamagroundwater.waterboards.ca.gov/gama/gamamap/public/GamaDataDisplay.asp?dataset=EDF&amp;samp_date=&amp;global_id=T0609500148&amp;assigned_name=MW-13&amp;store_num=">https://gamagroundwater.waterboards.ca.gov/gama/gamamap/public/GamaDataDisplay.asp?dataset=EDF&amp;samp_date=&amp;global_id=T0609500148&amp;assigned_name=MW-13&amp;store_num=</a>		
GeoTracker Data:	<a href="https://geotracker.waterboards.ca.gov/profile_report.asp?cmd=MWEDFResults&amp;global_id=T0609500148&amp;assigned_name=MW-13">https://geotracker.waterboards.ca.gov/profile_report.asp?cmd=MWEDFResults&amp;global_id=T0609500148&amp;assigned_name=MW-13</a>		

**R172**  
**West**  
**1/2 - 1 Mile**  
**Higher**

**CA WELLS      CAEDF0000093552**

Well ID:	T0609500028-IS-3	Well Type:	MONITORING
Source:	EDF	Other Name:	IS-3
GAMA PFAS Testing:	Not Reported		
Groundwater Quality Data:	<a href="https://gamagroundwater.waterboards.ca.gov/gama/gamamap/public/GamaDataDisplay.asp?dataset=EDF&amp;samp_date=&amp;global_id=T0609500028&amp;assigned_name=IS-3&amp;store_num=">https://gamagroundwater.waterboards.ca.gov/gama/gamamap/public/GamaDataDisplay.asp?dataset=EDF&amp;samp_date=&amp;global_id=T0609500028&amp;assigned_name=IS-3&amp;store_num=</a>		
GeoTracker Data:	<a href="https://geotracker.waterboards.ca.gov/profile_report.asp?cmd=MWEDFResults&amp;global_id=T0609500028&amp;assigned_name=IS-3">https://geotracker.waterboards.ca.gov/profile_report.asp?cmd=MWEDFResults&amp;global_id=T0609500028&amp;assigned_name=IS-3</a>		

**R173**  
**West**  
**1/2 - 1 Mile**  
**Higher**

**CA WELLS      CAEDF0000131649**

Well ID:	T0609500028-IS-2	Well Type:	MONITORING
Source:	EDF	Other Name:	IS-2
GAMA PFAS Testing:	Not Reported		
Groundwater Quality Data:	<a href="https://gamagroundwater.waterboards.ca.gov/gama/gamamap/public/GamaDataDisplay.asp?dataset=EDF&amp;samp_date=&amp;global_id=T0609500028&amp;assigned_name=IS-2&amp;store_num=">https://gamagroundwater.waterboards.ca.gov/gama/gamamap/public/GamaDataDisplay.asp?dataset=EDF&amp;samp_date=&amp;global_id=T0609500028&amp;assigned_name=IS-2&amp;store_num=</a>		
GeoTracker Data:	<a href="https://geotracker.waterboards.ca.gov/profile_report.asp?cmd=MWEDFResults&amp;global_id=T0609500028&amp;assigned_name=IS-2">https://geotracker.waterboards.ca.gov/profile_report.asp?cmd=MWEDFResults&amp;global_id=T0609500028&amp;assigned_name=IS-2</a>		

## GEOCHECK® - PHYSICAL SETTING SOURCE MAP FINDINGS

Map ID  
Direction  
Distance  
Elevation

Database      EDR ID Number

**O174**  
**West**  
**1/2 - 1 Mile**  
**Higher**

**CA WELLS      CAEDF0000103946**

Well ID:	T0609500148-MW-9L	Well Type:	MONITORING
Source:	EDF	Other Name:	MW-9L
GAMA PFAS Testing:	Not Reported		
Groundwater Quality Data:	<a href="https://gamagroundwater.waterboards.ca.gov/gama/gamamap/public/GamaDataDisplay.asp?dataset=EDF&amp;samp_date=&amp;global_id=T0609500148&amp;assigned_name=MW-9L&amp;store_num=">https://gamagroundwater.waterboards.ca.gov/gama/gamamap/public/GamaDataDisplay.asp?dataset=EDF&amp;samp_date=&amp;global_id=T0609500148&amp;assigned_name=MW-9L&amp;store_num=</a>		
GeoTracker Data:	<a href="https://geotracker.waterboards.ca.gov/profile_report.asp?cmd=MWEDFResults&amp;global_id=T0609500148&amp;assigned_name=MW-9L">https://geotracker.waterboards.ca.gov/profile_report.asp?cmd=MWEDFResults&amp;global_id=T0609500148&amp;assigned_name=MW-9L</a>		

**O175**  
**West**  
**1/2 - 1 Mile**  
**Higher**

**CA WELLS      CAEDF0000005815**

Well ID:	T0609500148-MW-9U	Well Type:	MONITORING
Source:	EDF	Other Name:	MW-9U
GAMA PFAS Testing:	Not Reported		
Groundwater Quality Data:	<a href="https://gamagroundwater.waterboards.ca.gov/gama/gamamap/public/GamaDataDisplay.asp?dataset=EDF&amp;samp_date=&amp;global_id=T0609500148&amp;assigned_name=MW-9U&amp;store_num=">https://gamagroundwater.waterboards.ca.gov/gama/gamamap/public/GamaDataDisplay.asp?dataset=EDF&amp;samp_date=&amp;global_id=T0609500148&amp;assigned_name=MW-9U&amp;store_num=</a>		
GeoTracker Data:	<a href="https://geotracker.waterboards.ca.gov/profile_report.asp?cmd=MWEDFResults&amp;global_id=T0609500148&amp;assigned_name=MW-9U">https://geotracker.waterboards.ca.gov/profile_report.asp?cmd=MWEDFResults&amp;global_id=T0609500148&amp;assigned_name=MW-9U</a>		

**R176**  
**WSW**  
**1/2 - 1 Mile**  
**Higher**

**CA WELLS      CAEDF0000114059**

Well ID:	T0609500028-MW-2	Well Type:	MONITORING
Source:	EDF	Other Name:	MW-2
GAMA PFAS Testing:	Not Reported		
Groundwater Quality Data:	<a href="https://gamagroundwater.waterboards.ca.gov/gama/gamamap/public/GamaDataDisplay.asp?dataset=EDF&amp;samp_date=&amp;global_id=T0609500028&amp;assigned_name=MW-2&amp;store_num=">https://gamagroundwater.waterboards.ca.gov/gama/gamamap/public/GamaDataDisplay.asp?dataset=EDF&amp;samp_date=&amp;global_id=T0609500028&amp;assigned_name=MW-2&amp;store_num=</a>		
GeoTracker Data:	<a href="https://geotracker.waterboards.ca.gov/profile_report.asp?cmd=MWEDFResults&amp;global_id=T0609500028&amp;assigned_name=MW-2">https://geotracker.waterboards.ca.gov/profile_report.asp?cmd=MWEDFResults&amp;global_id=T0609500028&amp;assigned_name=MW-2</a>		

**R177**  
**WSW**  
**1/2 - 1 Mile**  
**Higher**

**CA WELLS      CAEDF0000087684**

Well ID:	T0609500028-MW-110	Well Type:	MONITORING
Source:	EDF	Other Name:	MW-110
GAMA PFAS Testing:	Not Reported		
Groundwater Quality Data:	<a href="https://gamagroundwater.waterboards.ca.gov/gama/gamamap/public/GamaDataDisplay.asp?dataset=EDF&amp;samp_date=&amp;global_id=T0609500028&amp;assigned_name=MW-110&amp;store_num=">https://gamagroundwater.waterboards.ca.gov/gama/gamamap/public/GamaDataDisplay.asp?dataset=EDF&amp;samp_date=&amp;global_id=T0609500028&amp;assigned_name=MW-110&amp;store_num=</a>		
GeoTracker Data:	<a href="https://geotracker.waterboards.ca.gov/profile_report.asp?cmd=MWEDFResults&amp;global_id=T0609500028&amp;assigned_name=MW-110">https://geotracker.waterboards.ca.gov/profile_report.asp?cmd=MWEDFResults&amp;global_id=T0609500028&amp;assigned_name=MW-110</a>		

## GEOCHECK® - PHYSICAL SETTING SOURCE MAP FINDINGS

Map ID  
Direction  
Distance  
Elevation

Database      EDR ID Number

**R178**  
**WSW**  
**1/2 - 1 Mile**  
**Higher**

**CA WELLS      CAEDF0000013816**

Well ID:	T0609500028-MW-108	Well Type:	MONITORING
Source:	EDF	Other Name:	MW-108
GAMA PFAS Testing:	Not Reported		
Groundwater Quality Data:	<a href="https://gamagroundwater.waterboards.ca.gov/gama/gamamap/public/GamaDataDisplay.asp?dataset=EDF&amp;samp_date=&amp;global_id=T0609500028&amp;assigned_name=MW-108&amp;store_num=">https://gamagroundwater.waterboards.ca.gov/gama/gamamap/public/GamaDataDisplay.asp?dataset=EDF&amp;samp_date=&amp;global_id=T0609500028&amp;assigned_name=MW-108&amp;store_num=</a>		
GeoTracker Data:	<a href="https://geotracker.waterboards.ca.gov/profile_report.asp?cmd=MWEDFResults&amp;global_id=T0609500028&amp;assigned_name=MW-108">https://geotracker.waterboards.ca.gov/profile_report.asp?cmd=MWEDFResults&amp;global_id=T0609500028&amp;assigned_name=MW-108</a>		

**R179**  
**WSW**  
**1/2 - 1 Mile**  
**Higher**

**CA WELLS      CAEDF0000127930**

Well ID:	T0609500028-IS-1	Well Type:	MONITORING
Source:	EDF	Other Name:	IS-1
GAMA PFAS Testing:	Not Reported		
Groundwater Quality Data:	<a href="https://gamagroundwater.waterboards.ca.gov/gama/gamamap/public/GamaDataDisplay.asp?dataset=EDF&amp;samp_date=&amp;global_id=T0609500028&amp;assigned_name=IS-1&amp;store_num=">https://gamagroundwater.waterboards.ca.gov/gama/gamamap/public/GamaDataDisplay.asp?dataset=EDF&amp;samp_date=&amp;global_id=T0609500028&amp;assigned_name=IS-1&amp;store_num=</a>		
GeoTracker Data:	<a href="https://geotracker.waterboards.ca.gov/profile_report.asp?cmd=MWEDFResults&amp;global_id=T0609500028&amp;assigned_name=IS-1">https://geotracker.waterboards.ca.gov/profile_report.asp?cmd=MWEDFResults&amp;global_id=T0609500028&amp;assigned_name=IS-1</a>		

**R180**  
**WSW**  
**1/2 - 1 Mile**  
**Higher**

**CA WELLS      CAEDF0000119483**

Well ID:	T0609500028-MW-109	Well Type:	MONITORING
Source:	EDF	Other Name:	MW-109
GAMA PFAS Testing:	Not Reported		
Groundwater Quality Data:	<a href="https://gamagroundwater.waterboards.ca.gov/gama/gamamap/public/GamaDataDisplay.asp?dataset=EDF&amp;samp_date=&amp;global_id=T0609500028&amp;assigned_name=MW-109&amp;store_num=">https://gamagroundwater.waterboards.ca.gov/gama/gamamap/public/GamaDataDisplay.asp?dataset=EDF&amp;samp_date=&amp;global_id=T0609500028&amp;assigned_name=MW-109&amp;store_num=</a>		
GeoTracker Data:	<a href="https://geotracker.waterboards.ca.gov/profile_report.asp?cmd=MWEDFResults&amp;global_id=T0609500028&amp;assigned_name=MW-109">https://geotracker.waterboards.ca.gov/profile_report.asp?cmd=MWEDFResults&amp;global_id=T0609500028&amp;assigned_name=MW-109</a>		

**P181**  
**WSW**  
**1/2 - 1 Mile**  
**Higher**

**CA WELLS      CAEDF0000041361**

Well ID:	T0609500028-MW-103	Well Type:	MONITORING
Source:	EDF	Other Name:	MW-103
GAMA PFAS Testing:	Not Reported		
Groundwater Quality Data:	<a href="https://gamagroundwater.waterboards.ca.gov/gama/gamamap/public/GamaDataDisplay.asp?dataset=EDF&amp;samp_date=&amp;global_id=T0609500028&amp;assigned_name=MW-103&amp;store_num=">https://gamagroundwater.waterboards.ca.gov/gama/gamamap/public/GamaDataDisplay.asp?dataset=EDF&amp;samp_date=&amp;global_id=T0609500028&amp;assigned_name=MW-103&amp;store_num=</a>		
GeoTracker Data:	<a href="https://geotracker.waterboards.ca.gov/profile_report.asp?cmd=MWEDFResults&amp;global_id=T0609500028&amp;assigned_name=MW-103">https://geotracker.waterboards.ca.gov/profile_report.asp?cmd=MWEDFResults&amp;global_id=T0609500028&amp;assigned_name=MW-103</a>		

## GEOCHECK® - PHYSICAL SETTING SOURCE MAP FINDINGS

Map ID  
Direction  
Distance  
Elevation

Database      EDR ID Number

**O182**  
**West**  
**1/2 - 1 Mile**  
**Higher**

**CA WELLS      CAEDF0000012757**

Well ID:	T0609500148-MW-12	Well Type:	MONITORING
Source:	EDF	Other Name:	MW-12
GAMA PFAS Testing:	Not Reported		
Groundwater Quality Data:	<a href="https://gamagroundwater.waterboards.ca.gov/gama/gamamap/public/GamaDataDisplay.asp?dataset=EDF&amp;samp_date=&amp;global_id=T0609500148&amp;assigned_name=MW-12&amp;store_num=">https://gamagroundwater.waterboards.ca.gov/gama/gamamap/public/GamaDataDisplay.asp?dataset=EDF&amp;samp_date=&amp;global_id=T0609500148&amp;assigned_name=MW-12&amp;store_num=</a>		
GeoTracker Data:	<a href="https://geotracker.waterboards.ca.gov/profile_report.asp?cmd=MWEDFResults&amp;global_id=T0609500148&amp;assigned_name=MW-12">https://geotracker.waterboards.ca.gov/profile_report.asp?cmd=MWEDFResults&amp;global_id=T0609500148&amp;assigned_name=MW-12</a>		

**O183**  
**West**  
**1/2 - 1 Mile**  
**Higher**

**CA WELLS      CAEDF0000119211**

Well ID:	T0609500148-MW-10L	Well Type:	MONITORING
Source:	EDF	Other Name:	MW-10L
GAMA PFAS Testing:	Not Reported		
Groundwater Quality Data:	<a href="https://gamagroundwater.waterboards.ca.gov/gama/gamamap/public/GamaDataDisplay.asp?dataset=EDF&amp;samp_date=&amp;global_id=T0609500148&amp;assigned_name=MW-10L&amp;store_num=">https://gamagroundwater.waterboards.ca.gov/gama/gamamap/public/GamaDataDisplay.asp?dataset=EDF&amp;samp_date=&amp;global_id=T0609500148&amp;assigned_name=MW-10L&amp;store_num=</a>		
GeoTracker Data:	<a href="https://geotracker.waterboards.ca.gov/profile_report.asp?cmd=MWEDFResults&amp;global_id=T0609500148&amp;assigned_name=MW-10L">https://geotracker.waterboards.ca.gov/profile_report.asp?cmd=MWEDFResults&amp;global_id=T0609500148&amp;assigned_name=MW-10L</a>		

**O184**  
**West**  
**1/2 - 1 Mile**  
**Higher**

**CA WELLS      CAEDF0000108452**

Well ID:	T0609500148-MW-10U	Well Type:	MONITORING
Source:	EDF	Other Name:	MW-10U
GAMA PFAS Testing:	Not Reported		
Groundwater Quality Data:	<a href="https://gamagroundwater.waterboards.ca.gov/gama/gamamap/public/GamaDataDisplay.asp?dataset=EDF&amp;samp_date=&amp;global_id=T0609500148&amp;assigned_name=MW-10U&amp;store_num=">https://gamagroundwater.waterboards.ca.gov/gama/gamamap/public/GamaDataDisplay.asp?dataset=EDF&amp;samp_date=&amp;global_id=T0609500148&amp;assigned_name=MW-10U&amp;store_num=</a>		
GeoTracker Data:	<a href="https://geotracker.waterboards.ca.gov/profile_report.asp?cmd=MWEDFResults&amp;global_id=T0609500148&amp;assigned_name=MW-10U">https://geotracker.waterboards.ca.gov/profile_report.asp?cmd=MWEDFResults&amp;global_id=T0609500148&amp;assigned_name=MW-10U</a>		

**R185**  
**West**  
**1/2 - 1 Mile**  
**Higher**

**CA WELLS      CAEDF0000063914**

Well ID:	T0609500028-MW-102	Well Type:	MONITORING
Source:	EDF	Other Name:	MW-102
GAMA PFAS Testing:	Not Reported		
Groundwater Quality Data:	<a href="https://gamagroundwater.waterboards.ca.gov/gama/gamamap/public/GamaDataDisplay.asp?dataset=EDF&amp;samp_date=&amp;global_id=T0609500028&amp;assigned_name=MW-102&amp;store_num=">https://gamagroundwater.waterboards.ca.gov/gama/gamamap/public/GamaDataDisplay.asp?dataset=EDF&amp;samp_date=&amp;global_id=T0609500028&amp;assigned_name=MW-102&amp;store_num=</a>		
GeoTracker Data:	<a href="https://geotracker.waterboards.ca.gov/profile_report.asp?cmd=MWEDFResults&amp;global_id=T0609500028&amp;assigned_name=MW-102">https://geotracker.waterboards.ca.gov/profile_report.asp?cmd=MWEDFResults&amp;global_id=T0609500028&amp;assigned_name=MW-102</a>		

## GEOCHECK® - PHYSICAL SETTING SOURCE MAP FINDINGS

Map ID  
Direction  
Distance  
Elevation

Database      EDR ID Number

**S186**  
**West**  
**1/2 - 1 Mile**  
**Higher**

Site ID: Not Reported  
Groundwater Flow: Varies  
Shallow Water Depth: Not Reported  
Deep Water Depth: Not Reported  
Average Water Depth: 4.8  
Date: 04/30/1993

**AQUIFLOW      52227**

**S187**  
**West**  
**1/2 - 1 Mile**  
**Higher**

Well ID: T0609500148-MW-6L      Well Type: MONITORING  
Source: EDF      Other Name: MW-6L  
GAMA PFAS Testing: Not Reported  
Groundwater Quality Data: [https://gamagroundwater.waterboards.ca.gov/gama/gamamap/public/GamaDataDisplay.asp?dataset=EDF&samp\\_date=&global\\_id=T0609500148&assigned\\_name=MW-6L&store\\_num=](https://gamagroundwater.waterboards.ca.gov/gama/gamamap/public/GamaDataDisplay.asp?dataset=EDF&samp_date=&global_id=T0609500148&assigned_name=MW-6L&store_num=)  
GeoTracker Data: [https://geotracker.waterboards.ca.gov/profile\\_report.asp?cmd=MWEDFResults&global\\_id=T0609500148&assigned\\_name=MW-6L](https://geotracker.waterboards.ca.gov/profile_report.asp?cmd=MWEDFResults&global_id=T0609500148&assigned_name=MW-6L)

**CA WELLS      CAEDF0000042334**

**S188**  
**West**  
**1/2 - 1 Mile**  
**Higher**

Well ID: T0609500148-MW-6U      Well Type: MONITORING  
Source: EDF      Other Name: MW-6U  
GAMA PFAS Testing: Not Reported  
Groundwater Quality Data: [https://gamagroundwater.waterboards.ca.gov/gama/gamamap/public/GamaDataDisplay.asp?dataset=EDF&samp\\_date=&global\\_id=T0609500148&assigned\\_name=MW-6U&store\\_num=](https://gamagroundwater.waterboards.ca.gov/gama/gamamap/public/GamaDataDisplay.asp?dataset=EDF&samp_date=&global_id=T0609500148&assigned_name=MW-6U&store_num=)  
GeoTracker Data: [https://geotracker.waterboards.ca.gov/profile\\_report.asp?cmd=MWEDFResults&global\\_id=T0609500148&assigned\\_name=MW-6U](https://geotracker.waterboards.ca.gov/profile_report.asp?cmd=MWEDFResults&global_id=T0609500148&assigned_name=MW-6U)

**CA WELLS      CAEDF0000019441**

**S189**  
**West**  
**1/2 - 1 Mile**  
**Higher**

Well ID: T0609591446-MW-5      Well Type: MONITORING  
Source: EDF      Other Name: MW-5  
GAMA PFAS Testing: Not Reported  
Groundwater Quality Data: [https://gamagroundwater.waterboards.ca.gov/gama/gamamap/public/GamaDataDisplay.asp?dataset=EDF&samp\\_date=&global\\_id=T0609591446&assigned\\_name=MW-5&store\\_num=](https://gamagroundwater.waterboards.ca.gov/gama/gamamap/public/GamaDataDisplay.asp?dataset=EDF&samp_date=&global_id=T0609591446&assigned_name=MW-5&store_num=)  
GeoTracker Data: [https://geotracker.waterboards.ca.gov/profile\\_report.asp?cmd=MWEDFResults&global\\_id=T0609591446&assigned\\_name=MW-5](https://geotracker.waterboards.ca.gov/profile_report.asp?cmd=MWEDFResults&global_id=T0609591446&assigned_name=MW-5)

**CA WELLS      CAEDF0000048984**

## GEOCHECK® - PHYSICAL SETTING SOURCE MAP FINDINGS

Map ID  
Direction  
Distance  
Elevation

Database      EDR ID Number

**P190**  
**WSW**  
**1/2 - 1 Mile**  
**Higher**

**CA WELLS      CAEDF0000048289**

Well ID:	T0609500028-MW-106	Well Type:	MONITORING
Source:	EDF	Other Name:	MW-106
GAMA PFAS Testing:	Not Reported		
Groundwater Quality Data:	<a href="https://gamagroundwater.waterboards.ca.gov/gama/gamamap/public/GamaDataDisplay.asp?dataset=EDF&amp;samp_date=&amp;global_id=T0609500028&amp;assigned_name=MW-106&amp;store_num=">https://gamagroundwater.waterboards.ca.gov/gama/gamamap/public/GamaDataDisplay.asp?dataset=EDF&amp;samp_date=&amp;global_id=T0609500028&amp;assigned_name=MW-106&amp;store_num=</a>		
GeoTracker Data:	<a href="https://geotracker.waterboards.ca.gov/profile_report.asp?cmd=MWEDFResults&amp;global_id=T0609500028&amp;assigned_name=MW-106">https://geotracker.waterboards.ca.gov/profile_report.asp?cmd=MWEDFResults&amp;global_id=T0609500028&amp;assigned_name=MW-106</a>		

**S191**  
**West**  
**1/2 - 1 Mile**  
**Higher**

**CA WELLS      CAEDF0000122135**

Well ID:	T0609591446-MW-4	Well Type:	MONITORING
Source:	EDF	Other Name:	MW-4
GAMA PFAS Testing:	Not Reported		
Groundwater Quality Data:	<a href="https://gamagroundwater.waterboards.ca.gov/gama/gamamap/public/GamaDataDisplay.asp?dataset=EDF&amp;samp_date=&amp;global_id=T0609591446&amp;assigned_name=MW-4&amp;store_num=">https://gamagroundwater.waterboards.ca.gov/gama/gamamap/public/GamaDataDisplay.asp?dataset=EDF&amp;samp_date=&amp;global_id=T0609591446&amp;assigned_name=MW-4&amp;store_num=</a>		
GeoTracker Data:	<a href="https://geotracker.waterboards.ca.gov/profile_report.asp?cmd=MWEDFResults&amp;global_id=T0609591446&amp;assigned_name=MW-4">https://geotracker.waterboards.ca.gov/profile_report.asp?cmd=MWEDFResults&amp;global_id=T0609591446&amp;assigned_name=MW-4</a>		

**S192**  
**West**  
**1/2 - 1 Mile**  
**Higher**

**CA WELLS      CAEDF0000123248**

Well ID:	T0609591446-MW-2	Well Type:	MONITORING
Source:	EDF	Other Name:	MW-2
GAMA PFAS Testing:	Not Reported		
Groundwater Quality Data:	<a href="https://gamagroundwater.waterboards.ca.gov/gama/gamamap/public/GamaDataDisplay.asp?dataset=EDF&amp;samp_date=&amp;global_id=T0609591446&amp;assigned_name=MW-2&amp;store_num=">https://gamagroundwater.waterboards.ca.gov/gama/gamamap/public/GamaDataDisplay.asp?dataset=EDF&amp;samp_date=&amp;global_id=T0609591446&amp;assigned_name=MW-2&amp;store_num=</a>		
GeoTracker Data:	<a href="https://geotracker.waterboards.ca.gov/profile_report.asp?cmd=MWEDFResults&amp;global_id=T0609591446&amp;assigned_name=MW-2">https://geotracker.waterboards.ca.gov/profile_report.asp?cmd=MWEDFResults&amp;global_id=T0609591446&amp;assigned_name=MW-2</a>		

**S193**  
**West**  
**1/2 - 1 Mile**  
**Higher**

**CA WELLS      CAEDF0000086209**

Well ID:	T0609591446-MW-3	Well Type:	MONITORING
Source:	EDF	Other Name:	MW-3
GAMA PFAS Testing:	Not Reported		
Groundwater Quality Data:	<a href="https://gamagroundwater.waterboards.ca.gov/gama/gamamap/public/GamaDataDisplay.asp?dataset=EDF&amp;samp_date=&amp;global_id=T0609591446&amp;assigned_name=MW-3&amp;store_num=">https://gamagroundwater.waterboards.ca.gov/gama/gamamap/public/GamaDataDisplay.asp?dataset=EDF&amp;samp_date=&amp;global_id=T0609591446&amp;assigned_name=MW-3&amp;store_num=</a>		
GeoTracker Data:	<a href="https://geotracker.waterboards.ca.gov/profile_report.asp?cmd=MWEDFResults&amp;global_id=T0609591446&amp;assigned_name=MW-3">https://geotracker.waterboards.ca.gov/profile_report.asp?cmd=MWEDFResults&amp;global_id=T0609591446&amp;assigned_name=MW-3</a>		



## GEOCHECK® - PHYSICAL SETTING SOURCE MAP FINDINGS

Map ID  
Direction  
Distance  
Elevation

Database      EDR ID Number

**S194**  
**West**  
**1/2 - 1 Mile**  
**Higher**

**CA WELLS      CAEDF0000142937**

Well ID: T0609591446-MW-1R      Well Type: MONITORING  
 Source: EDF      Other Name: MW-1R  
 GAMA PFAS Testing: Not Reported  
 Groundwater Quality Data: [https://gamagroundwater.waterboards.ca.gov/gama/gamamap/public/GamaDataDisplay.asp?dataset=EDF&samp\\_date=&global\\_id=T0609591446&assigned\\_name=MW-1R&store\\_num=](https://gamagroundwater.waterboards.ca.gov/gama/gamamap/public/GamaDataDisplay.asp?dataset=EDF&samp_date=&global_id=T0609591446&assigned_name=MW-1R&store_num=)  
 GeoTracker Data: [https://geotracker.waterboards.ca.gov/profile\\_report.asp?cmd=MWEDFResults&global\\_id=T0609591446&assigned\\_name=MW-1R](https://geotracker.waterboards.ca.gov/profile_report.asp?cmd=MWEDFResults&global_id=T0609591446&assigned_name=MW-1R)

**Q195**  
**NNE**  
**1/2 - 1 Mile**  
**Higher**

**AQUIFLOW      52218**

Site ID: Not Reported  
 Groundwater Flow: Varies  
 Shallow Water Depth: 2.32  
 Deep Water Depth: 7.33  
 Average Water Depth: Not Reported  
 Date: 08/30/1995

**Q196**  
**NNE**  
**1/2 - 1 Mile**  
**Higher**

**AQUIFLOW      53125**

Site ID: Not Reported  
 Groundwater Flow: Varies  
 Shallow Water Depth: 2.26  
 Deep Water Depth: 13.69  
 Average Water Depth: Not Reported  
 Date: 10/06/1994

**S197**  
**West**  
**1/2 - 1 Mile**  
**Higher**

**CA WELLS      CAEDF0000037481**

Well ID: T0609591446-MW-6      Well Type: MONITORING  
 Source: EDF      Other Name: MW-6  
 GAMA PFAS Testing: Not Reported  
 Groundwater Quality Data: [https://gamagroundwater.waterboards.ca.gov/gama/gamamap/public/GamaDataDisplay.asp?dataset=EDF&samp\\_date=&global\\_id=T0609591446&assigned\\_name=MW-6&store\\_num=](https://gamagroundwater.waterboards.ca.gov/gama/gamamap/public/GamaDataDisplay.asp?dataset=EDF&samp_date=&global_id=T0609591446&assigned_name=MW-6&store_num=)  
 GeoTracker Data: [https://geotracker.waterboards.ca.gov/profile\\_report.asp?cmd=MWEDFResults&global\\_id=T0609591446&assigned\\_name=MW-6](https://geotracker.waterboards.ca.gov/profile_report.asp?cmd=MWEDFResults&global_id=T0609591446&assigned_name=MW-6)

**S198**  
**West**  
**1/2 - 1 Mile**  
**Higher**

**CA WELLS      CAEDF0000099541**

Well ID: T0609591446-MW-7      Well Type: MONITORING  
 Source: EDF      Other Name: MW-7  
 GAMA PFAS Testing: Not Reported  
 Groundwater Quality Data: [https://gamagroundwater.waterboards.ca.gov/gama/gamamap/public/GamaDataDisplay.asp?dataset=EDF&samp\\_date=&global\\_id=T0609591446&assigned\\_name=MW-7&store\\_num=](https://gamagroundwater.waterboards.ca.gov/gama/gamamap/public/GamaDataDisplay.asp?dataset=EDF&samp_date=&global_id=T0609591446&assigned_name=MW-7&store_num=)  
 GeoTracker Data: [https://geotracker.waterboards.ca.gov/profile\\_report.asp?cmd=MWEDFResults&global\\_id=T0609591446&assigned\\_name=MW-7](https://geotracker.waterboards.ca.gov/profile_report.asp?cmd=MWEDFResults&global_id=T0609591446&assigned_name=MW-7)

## GEOCHECK® - PHYSICAL SETTING SOURCE MAP FINDINGS

Map ID  
Direction  
Distance  
Elevation

Database      EDR ID Number

<b>S199</b> <b>West</b> <b>1/2 - 1 Mile</b> <b>Higher</b>	Site ID:	Not Reported	<b>AQUIFLOW</b>	<b>53054</b>
	Groundwater Flow:	SE		
	Shallow Water Depth:	5		
	Deep Water Depth:	10		
	Average Water Depth:	Not Reported		
Date:	10/30/1992			
<hr/>				
<b>T200</b> <b>South</b> <b>1/2 - 1 Mile</b> <b>Lower</b>	Site ID:	Not Reported	<b>AQUIFLOW</b>	<b>53213</b>
	Groundwater Flow:	E		
	Shallow Water Depth:	3		
	Deep Water Depth:	5		
	Average Water Depth:	Not Reported		
Date:	03/08/1993			
<hr/>				
<b>201</b> <b>West</b> <b>1/2 - 1 Mile</b> <b>Higher</b>	Site ID:	Not Reported	<b>AQUIFLOW</b>	<b>53058</b>
	Groundwater Flow:	SE		
	Shallow Water Depth:	Not Reported		
	Deep Water Depth:	Not Reported		
	Average Water Depth:	10		
Date:	06/1992			
<hr/>				
<b>T202</b> <b>South</b> <b>1/2 - 1 Mile</b> <b>Lower</b>	Site ID:	Not Reported	<b>AQUIFLOW</b>	<b>53106</b>
	Groundwater Flow:	Not Reported		
	Shallow Water Depth:	Not Reported		
	Deep Water Depth:	Not Reported		
	Average Water Depth:	5.5		
Date:	06/17/1994			
<hr/>				
<b>U203</b> <b>West</b> <b>1/2 - 1 Mile</b> <b>Higher</b>			<b>CA WELLS</b>	<b>CAEDF0000090333</b>
	Well ID:	T0609522143-MW-6		
	Source:	EDF	Other Name:	MW-6
	GAMA PFAS Testing:	Not Reported		
	Groundwater Quality Data:	<a href="https://gamagroundwater.waterboards.ca.gov/gama/gamamap/public/GamaDataDisplay.asp?dataset=EDF&amp;samp_date=&amp;global_id=T0609522143&amp;assigned_name=MW-6&amp;store_num=">https://gamagroundwater.waterboards.ca.gov/gama/gamamap/public/GamaDataDisplay.asp?dataset=EDF&amp;samp_date=&amp;global_id=T0609522143&amp;assigned_name=MW-6&amp;store_num=</a>		
	GeoTracker Data:	<a href="https://geotracker.waterboards.ca.gov/profile_report.asp?cmd=MWEDFResults&amp;global_id=T0609522143&amp;assi_gned_name=MW-6">https://geotracker.waterboards.ca.gov/profile_report.asp?cmd=MWEDFResults&amp;global_id=T0609522143&amp;assi_gned_name=MW-6</a>		
<hr/>				
<b>204</b> <b>WSW</b> <b>1/2 - 1 Mile</b> <b>Higher</b>	Site ID:	Not Reported	<b>AQUIFLOW</b>	<b>53137</b>
	Groundwater Flow:	SE		
	Shallow Water Depth:	Not Reported		
	Deep Water Depth:	Not Reported		
	Average Water Depth:	9		
Date:	01/04/1995			

## GEOCHECK® - PHYSICAL SETTING SOURCE MAP FINDINGS

Map ID  
Direction  
Distance  
Elevation

Database      EDR ID Number

**U205**  
**West**  
**1/2 - 1 Mile**  
**Higher**

**CA WELLS      CAEDF0000132617**

Well ID:	T0609522143-MW-5	Well Type:	MONITORING
Source:	EDF	Other Name:	MW-5
GAMA PFAS Testing:	Not Reported		
Groundwater Quality Data:	<a href="https://gamagroundwater.waterboards.ca.gov/gama/gamamap/public/GamaDataDisplay.asp?dataset=EDF&amp;samp_date=&amp;global_id=T0609522143&amp;assigned_name=MW-5&amp;store_num=">https://gamagroundwater.waterboards.ca.gov/gama/gamamap/public/GamaDataDisplay.asp?dataset=EDF&amp;samp_date=&amp;global_id=T0609522143&amp;assigned_name=MW-5&amp;store_num=</a>		
GeoTracker Data:	<a href="https://geotracker.waterboards.ca.gov/profile_report.asp?cmd=MWEDFResults&amp;global_id=T0609522143&amp;assigned_name=MW-5">https://geotracker.waterboards.ca.gov/profile_report.asp?cmd=MWEDFResults&amp;global_id=T0609522143&amp;assigned_name=MW-5</a>		

**U206**  
**West**  
**1/2 - 1 Mile**  
**Higher**

**CA WELLS      CAEDF0000108916**

Well ID:	T0609522143-MW-3	Well Type:	MONITORING
Source:	EDF	Other Name:	MW-3
GAMA PFAS Testing:	Not Reported		
Groundwater Quality Data:	<a href="https://gamagroundwater.waterboards.ca.gov/gama/gamamap/public/GamaDataDisplay.asp?dataset=EDF&amp;samp_date=&amp;global_id=T0609522143&amp;assigned_name=MW-3&amp;store_num=">https://gamagroundwater.waterboards.ca.gov/gama/gamamap/public/GamaDataDisplay.asp?dataset=EDF&amp;samp_date=&amp;global_id=T0609522143&amp;assigned_name=MW-3&amp;store_num=</a>		
GeoTracker Data:	<a href="https://geotracker.waterboards.ca.gov/profile_report.asp?cmd=MWEDFResults&amp;global_id=T0609522143&amp;assigned_name=MW-3">https://geotracker.waterboards.ca.gov/profile_report.asp?cmd=MWEDFResults&amp;global_id=T0609522143&amp;assigned_name=MW-3</a>		

**U207**  
**West**  
**1/2 - 1 Mile**  
**Higher**

**CA WELLS      CAEDF0000139205**

Well ID:	T0609522143-MW-2	Well Type:	MONITORING
Source:	EDF	Other Name:	MW-2
GAMA PFAS Testing:	Not Reported		
Groundwater Quality Data:	<a href="https://gamagroundwater.waterboards.ca.gov/gama/gamamap/public/GamaDataDisplay.asp?dataset=EDF&amp;samp_date=&amp;global_id=T0609522143&amp;assigned_name=MW-2&amp;store_num=">https://gamagroundwater.waterboards.ca.gov/gama/gamamap/public/GamaDataDisplay.asp?dataset=EDF&amp;samp_date=&amp;global_id=T0609522143&amp;assigned_name=MW-2&amp;store_num=</a>		
GeoTracker Data:	<a href="https://geotracker.waterboards.ca.gov/profile_report.asp?cmd=MWEDFResults&amp;global_id=T0609522143&amp;assigned_name=MW-2">https://geotracker.waterboards.ca.gov/profile_report.asp?cmd=MWEDFResults&amp;global_id=T0609522143&amp;assigned_name=MW-2</a>		

**U208**  
**West**  
**1/2 - 1 Mile**  
**Higher**

**CA WELLS      CAEDF0000092983**

Well ID:	T0609522143-MW-4	Well Type:	MONITORING
Source:	EDF	Other Name:	MW-4
GAMA PFAS Testing:	Not Reported		
Groundwater Quality Data:	<a href="https://gamagroundwater.waterboards.ca.gov/gama/gamamap/public/GamaDataDisplay.asp?dataset=EDF&amp;samp_date=&amp;global_id=T0609522143&amp;assigned_name=MW-4&amp;store_num=">https://gamagroundwater.waterboards.ca.gov/gama/gamamap/public/GamaDataDisplay.asp?dataset=EDF&amp;samp_date=&amp;global_id=T0609522143&amp;assigned_name=MW-4&amp;store_num=</a>		
GeoTracker Data:	<a href="https://geotracker.waterboards.ca.gov/profile_report.asp?cmd=MWEDFResults&amp;global_id=T0609522143&amp;assigned_name=MW-4">https://geotracker.waterboards.ca.gov/profile_report.asp?cmd=MWEDFResults&amp;global_id=T0609522143&amp;assigned_name=MW-4</a>		

## GEOCHECK® - PHYSICAL SETTING SOURCE MAP FINDINGS

Map ID  
Direction  
Distance  
Elevation

Database      EDR ID Number

**U209**  
**West**  
**1/2 - 1 Mile**  
**Higher**

**CA WELLS      CAEDF0000121845**

Well ID: T0609522143-MW-1      Well Type: MONITORING  
 Source: EDF      Other Name: MW-1  
 GAMA PFAS Testing: Not Reported  
 Groundwater Quality Data: [https://gamagroundwater.waterboards.ca.gov/gama/gamamap/public/GamaDataDisplay.asp?dataset=EDF&samp\\_date=&global\\_id=T0609522143&assigned\\_name=MW-1&store\\_num=](https://gamagroundwater.waterboards.ca.gov/gama/gamamap/public/GamaDataDisplay.asp?dataset=EDF&samp_date=&global_id=T0609522143&assigned_name=MW-1&store_num=)  
 GeoTracker Data: [https://geotracker.waterboards.ca.gov/profile\\_report.asp?cmd=MWEDFResults&global\\_id=T0609522143&assigned\\_name=MW-1](https://geotracker.waterboards.ca.gov/profile_report.asp?cmd=MWEDFResults&global_id=T0609522143&assigned_name=MW-1)

**V210**  
**NNE**  
**1/2 - 1 Mile**  
**Higher**

Site ID: Not Reported  
 Groundwater Flow: SSE  
 Shallow Water Depth: 8.10  
 Deep Water Depth: 13.80  
 Average Water Depth: Not Reported  
 Date: 11/27/1996

**AQUIFLOW      52240**

**V211**  
**NNE**  
**1/2 - 1 Mile**  
**Higher**

Site ID: Not Reported  
 Groundwater Flow: SE  
 Shallow Water Depth: 7.79  
 Deep Water Depth: 11.81  
 Average Water Depth: Not Reported  
 Date: 07/16/1999

**AQUIFLOW      52206**

**1G**  
**NNE**  
**1/2 - 1 Mile**  
**Lower**

Site ID: Not Reported  
 Groundwater Flow: SSE  
 Shallow Water Depth: 8.10  
 Deep Water Depth: 13.80  
 Average Water Depth: Not Reported  
 Date: 11/27/1996

**AQUIFLOW      52240**

**2G**  
**NNE**  
**1/2 - 1 Mile**  
**Lower**

Site ID: Not Reported  
 Groundwater Flow: SE  
 Shallow Water Depth: 7.79  
 Deep Water Depth: 11.81  
 Average Water Depth: Not Reported  
 Date: 07/16/1999

**AQUIFLOW      52206**

**3G**  
**NNE**  
**1/2 - 1 Mile**  
**Lower**

Site ID: Not Reported  
 Groundwater Flow: Varies  
 Shallow Water Depth: 2.32  
 Deep Water Depth: 7.33  
 Average Water Depth: Not Reported  
 Date: 08/30/1995

**AQUIFLOW      52218**

## GEOCHECK® - PHYSICAL SETTING SOURCE MAP FINDINGS

Map ID Direction Distance Elevation			Database	EDR ID Number
<b>4G</b> <b>NNE</b> <b>1/2 - 1 Mile</b> <b>Lower</b>	Site ID: Groundwater Flow: Shallow Water Depth: Deep Water Depth: Average Water Depth: Date:	Not Reported Varies 2.26 13.69 Not Reported 10/06/1994	<b>AQUIFLOW</b>	<b>53125</b>
<b>5G</b> <b>NNE</b> <b>1/2 - 1 Mile</b> <b>Lower</b>	Site ID: Groundwater Flow: Shallow Water Depth: Deep Water Depth: Average Water Depth: Date:	Not Reported Varies 0.43 9.71 Not Reported 08/04/1999	<b>AQUIFLOW</b>	<b>52228</b>
<b>6G</b> <b>NNE</b> <b>1/2 - 1 Mile</b> <b>Lower</b>	Site ID: Groundwater Flow: Shallow Water Depth: Deep Water Depth: Average Water Depth: Date:	Not Reported Not Reported 7.11 13.66 Not Reported 06/1999	<b>AQUIFLOW</b>	<b>52245</b>
<b>7G</b> <b>NNE</b> <b>1/2 - 1 Mile</b> <b>Lower</b>	Site ID: Groundwater Flow: Shallow Water Depth: Deep Water Depth: Average Water Depth: Date:	Not Reported S 7.5 8.9 Not Reported 09/19/1998	<b>AQUIFLOW</b>	<b>52226</b>
<b>8G</b> <b>NE</b> <b>1/4 - 1/2 Mile</b> <b>Lower</b>	Site ID: Groundwater Flow: Shallow Water Depth: Deep Water Depth: Average Water Depth: Date:	Not Reported SSW 1.10 10.89 Not Reported 02/19/1999	<b>AQUIFLOW</b>	<b>53130</b>
<b>9G</b> <b>NNW</b> <b>1/4 - 1/2 Mile</b> <b>Lower</b>	Site ID: Groundwater Flow: Shallow Water Depth: Deep Water Depth: Average Water Depth: Date:	Not Reported Varies 3.71 7.26 Not Reported 04/19/1996	<b>AQUIFLOW</b>	<b>53134</b>
<b>10G</b> <b>NW</b> <b>1/4 - 1/2 Mile</b> <b>Lower</b>	Site ID: Groundwater Flow: Shallow Water Depth: Deep Water Depth: Average Water Depth: Date:	Not Reported WSW 3.35 3.55 Not Reported 02/28/1997	<b>AQUIFLOW</b>	<b>52231</b>

## GEOCHECK® - PHYSICAL SETTING SOURCE MAP FINDINGS

Map ID	Direction	Distance	Elevation	Database	EDR ID Number
<b>11G</b> <b>WNW</b> <b>1/8 - 1/4 Mile</b> <b>Lower</b>	Site ID:	Not Reported		<b>AQUIFLOW</b>	<b>53048</b>
	Groundwater Flow:	Not Reported			
	Shallow Water Depth:	8			
	Deep Water Depth:	13			
	Average Water Depth:	Not Reported			
	Date:	06/1993			
<b>12G</b> <b>West</b> <b>1/2 - 1 Mile</b> <b>Lower</b>	Site ID:	Not Reported		<b>AQUIFLOW</b>	<b>53127</b>
	Groundwater Flow:	E			
	Shallow Water Depth:	Not Reported			
	Deep Water Depth:	Not Reported			
	Average Water Depth:	12.5			
	Date:	06/26/1990			
<b>13G</b> <b>West</b> <b>1/2 - 1 Mile</b> <b>Lower</b>	Site ID:	Not Reported		<b>AQUIFLOW</b>	<b>53058</b>
	Groundwater Flow:	SE			
	Shallow Water Depth:	Not Reported			
	Deep Water Depth:	Not Reported			
	Average Water Depth:	10			
	Date:	06/1992			
<b>14G</b> <b>West</b> <b>1/2 - 1 Mile</b> <b>Lower</b>	Site ID:	Not Reported		<b>AQUIFLOW</b>	<b>53054</b>
	Groundwater Flow:	SE			
	Shallow Water Depth:	5			
	Deep Water Depth:	10			
	Average Water Depth:	Not Reported			
	Date:	10/30/1992			
<b>15G</b> <b>West</b> <b>1/2 - 1 Mile</b> <b>Lower</b>	Site ID:	Not Reported		<b>AQUIFLOW</b>	<b>52227</b>
	Groundwater Flow:	Varies			
	Shallow Water Depth:	Not Reported			
	Deep Water Depth:	Not Reported			
	Average Water Depth:	4.8			
	Date:	04/30/1993			
<b>16G</b> <b>West</b> <b>1/2 - 1 Mile</b> <b>Lower</b>	Site ID:	Not Reported		<b>AQUIFLOW</b>	<b>52248</b>
	Groundwater Flow:	WSW			
	Shallow Water Depth:	4.20			
	Deep Water Depth:	7.60			
	Average Water Depth:	Not Reported			
	Date:	08/27/1999			
<b>17G</b> <b>West</b> <b>1/2 - 1 Mile</b> <b>Lower</b>	Site ID:	Not Reported		<b>AQUIFLOW</b>	<b>52247</b>
	Groundwater Flow:	SE			
	Shallow Water Depth:	3.62			
	Deep Water Depth:	10.00			
	Average Water Depth:	Not Reported			
	Date:	07/13/1992			

## GEOCHECK® - PHYSICAL SETTING SOURCE MAP FINDINGS

Map ID	Direction	Distance	Elevation	Database	EDR ID Number
<b>18G</b> <b>WSW</b> <b>1/4 - 1/2 Mile</b> <b>Lower</b>	Site ID:	Not Reported		<b>AQUIFLOW</b>	<b>53119</b>
	Groundwater Flow:	SW			
	Shallow Water Depth:	5.5			
	Deep Water Depth:	6.7			
	Average Water Depth:	Not Reported			
	Date:	09/12/1996			
<b>19G</b> <b>SW</b> <b>1/8 - 1/4 Mile</b> <b>Lower</b>	Site ID:	Not Reported		<b>AQUIFLOW</b>	<b>53132</b>
	Groundwater Flow:	S			
	Shallow Water Depth:	Not Reported			
	Deep Water Depth:	Not Reported			
	Average Water Depth:	6.5			
	Date:	08/19/1994			
<b>20G</b> <b>South</b> <b>1/8 - 1/4 Mile</b> <b>Lower</b>	Site ID:	Not Reported		<b>AQUIFLOW</b>	<b>53108</b>
	Groundwater Flow:	SE			
	Shallow Water Depth:	8			
	Deep Water Depth:	9			
	Average Water Depth:	Not Reported			
	Date:	06/01/1994			
<b>21G</b> <b>WSW</b> <b>1/2 - 1 Mile</b> <b>Lower</b>	Site ID:	Not Reported		<b>AQUIFLOW</b>	<b>53137</b>
	Groundwater Flow:	SE			
	Shallow Water Depth:	Not Reported			
	Deep Water Depth:	Not Reported			
	Average Water Depth:	9			
	Date:	01/04/1995			
<b>22G</b> <b>South</b> <b>1/2 - 1 Mile</b> <b>Lower</b>	Site ID:	Not Reported		<b>AQUIFLOW</b>	<b>52256</b>
	Groundwater Flow:	E			
	Shallow Water Depth:	3.3			
	Deep Water Depth:	4.6			
	Average Water Depth:	Not Reported			
	Date:	12/17/1998			
<b>23G</b> <b>South</b> <b>1/2 - 1 Mile</b> <b>Lower</b>	Site ID:	Not Reported		<b>AQUIFLOW</b>	<b>53101</b>
	Groundwater Flow:	SW			
	Shallow Water Depth:	3.5			
	Deep Water Depth:	7.58			
	Average Water Depth:	Not Reported			
	Date:	04/06/1992			
<b>24G</b> <b>SSE</b> <b>1/2 - 1 Mile</b> <b>Lower</b>	Site ID:	Not Reported		<b>AQUIFLOW</b>	<b>52251</b>
	Groundwater Flow:	S			
	Shallow Water Depth:	Not Reported			
	Deep Water Depth:	Not Reported			
	Average Water Depth:	8.5			
	Date:	09/1991			

## GEOCHECK® - PHYSICAL SETTING SOURCE MAP FINDINGS

Map ID  
 Direction  
 Distance  
 Elevation

Database

EDR ID Number

**25G**  
**South**  
**1/2 - 1 Mile**  
**Lower**

Site ID: Not Reported  
 Groundwater Flow: E  
 Shallow Water Depth: 3  
 Deep Water Depth: 5  
 Average Water Depth: Not Reported  
 Date: 03/08/1993

**AQUIFLOW**    **53213**

**26G**  
**South**  
**1/2 - 1 Mile**  
**Lower**

Site ID: Not Reported  
 Groundwater Flow: Not Reported  
 Shallow Water Depth: Not Reported  
 Deep Water Depth: Not Reported  
 Average Water Depth: 5.5  
 Date: 06/17/1994

**AQUIFLOW**    **53106**



# GEOCHECK® - PHYSICAL SETTING SOURCE MAP FINDINGS RADON

## AREA RADON INFORMATION

State Database: CA Radon

### Radon Test Results

Zipcode	Num Tests	> 4 pCi/L
94533	37	0

Federal EPA Radon Zone for SOLANO County: 3

- Note: Zone 1 indoor average level > 4 pCi/L.  
 : Zone 2 indoor average level >= 2 pCi/L and <= 4 pCi/L.  
 : Zone 3 indoor average level < 2 pCi/L.

---

Federal Area Radon Information for Zip Code: 94533

Number of sites tested: 8

Area	Average Activity	% <4 pCi/L	% 4-20 pCi/L	% >20 pCi/L
Living Area - 1st Floor	0.775 pCi/L	100%	0%	0%
Living Area - 2nd Floor	Not Reported	Not Reported	Not Reported	Not Reported
Basement	Not Reported	Not Reported	Not Reported	Not Reported

# PHYSICAL SETTING SOURCE RECORDS SEARCHED

## TOPOGRAPHIC INFORMATION

### USGS 7.5' Digital Elevation Model (DEM)

Source: United States Geologic Survey

EDR acquired the USGS 7.5' Digital Elevation Model in 2002 and updated it in 2006. The 7.5 minute DEM corresponds to the USGS 1:24,000- and 1:25,000-scale topographic quadrangle maps. The DEM provides elevation data with consistent elevation units and projection.

### Current USGS 7.5 Minute Topographic Map

Source: U.S. Geological Survey

## HYDROLOGIC INFORMATION

Flood Zone Data: This data was obtained from the Federal Emergency Management Agency (FEMA). It depicts 100-year and 500-year flood zones as defined by FEMA. It includes the National Flood Hazard Layer (NFHL) which incorporates Flood Insurance Rate Map (FIRM) data and Q3 data from FEMA in areas not covered by NFHL.

Source: FEMA

Telephone: 877-336-2627

Date of Government Version: 2003, 2015

NWI: National Wetlands Inventory. This data, available in select counties across the country, was obtained by EDR in 2002, 2005 and 2010 from the U.S. Fish and Wildlife Service.

### State Wetlands Data: Wetland Inventory

Source: Department of Fish and Wildlife

Telephone: 916-445-0411

## HYDROGEOLOGIC INFORMATION

### AQUIFLOW<sup>R</sup> Information System

Source: EDR proprietary database of groundwater flow information

EDR has developed the AQUIFLOW Information System (AIS) to provide data on the general direction of groundwater flow at specific points. EDR has reviewed reports submitted to regulatory authorities at select sites and has extracted the date of the report, hydrogeologically determined groundwater flow direction and depth to water table information.

## GEOLOGIC INFORMATION

### Geologic Age and Rock Stratigraphic Unit

Source: P.G. Schruben, R.E. Arndt and W.J. Bawiec, Geology of the Conterminous U.S. at 1:2,500,000 Scale - A digital representation of the 1974 P.B. King and H.M. Beikman Map, USGS Digital Data Series DDS - 11 (1994).

### STATSGO: State Soil Geographic Database

Source: Department of Agriculture, Natural Resources Conservation Service (NRCS)

The U.S. Department of Agriculture's (USDA) Natural Resources Conservation Service (NRCS) leads the national Conservation Soil Survey (NCSS) and is responsible for collecting, storing, maintaining and distributing soil survey information for privately owned lands in the United States. A soil map in a soil survey is a representation of soil patterns in a landscape. Soil maps for STATSGO are compiled by generalizing more detailed (SSURGO) soil survey maps.

### SSURGO: Soil Survey Geographic Database

Source: Department of Agriculture, Natural Resources Conservation Service (NRCS)

Telephone: 800-672-5559

SSURGO is the most detailed level of mapping done by the Natural Resources Conservation Service, mapping scales generally range from 1:12,000 to 1:63,360. Field mapping methods using national standards are used to construct the soil maps in the Soil Survey Geographic (SSURGO) database. SSURGO digitizing duplicates the original soil survey maps. This level of mapping is designed for use by landowners, townships and county natural resource planning and management.

# PHYSICAL SETTING SOURCE RECORDS SEARCHED

## LOCAL / REGIONAL WATER AGENCY RECORDS

### FEDERAL WATER WELLS

#### PWS: Public Water Systems

Source: EPA/Office of Drinking Water

Telephone: 202-564-3750

Public Water System data from the Federal Reporting Data System. A PWS is any water system which provides water to at least 25 people for at least 60 days annually. PWSs provide water from wells, rivers and other sources.

#### PWS ENF: Public Water Systems Violation and Enforcement Data

Source: EPA/Office of Drinking Water

Telephone: 202-564-3750

Violation and Enforcement data for Public Water Systems from the Safe Drinking Water Information System (SDWIS) after August 1995. Prior to August 1995, the data came from the Federal Reporting Data System (FRDS).

#### USGS Water Wells: USGS National Water Inventory System (NWIS)

This database contains descriptive information on sites where the USGS collects or has collected data on surface water and/or groundwater. The groundwater data includes information on wells, springs, and other sources of groundwater.

## OTHER STATE DATABASE INFORMATION

### Groundwater Ambient Monitoring & Assessment Program

State Water Resources Control Board

Telephone: 916-341-5577

The GAMA Program is California's comprehensive groundwater quality monitoring program. GAMA collects data by testing the untreated, raw water in different types of wells for naturally-occurring and man-made chemicals. The GAMA data includes Domestic, Monitoring and Municipal well types from the following sources, Department of Water Resources, Department of Health Services, EDF, Agricultural Lands, Lawrence Livermore National Laboratory, Department of Pesticide Regulation, United States Geological Survey, Groundwater Ambient Monitoring and Assessment Program and Local Groundwater Projects.

### Water Well Database

Source: Department of Water Resources

Telephone: 916-651-9648

### California Drinking Water Quality Database

Source: Department of Public Health

Telephone: 916-324-2319

The database includes all drinking water compliance and special studies monitoring for the state of California since 1984. It consists of over 3,200,000 individual analyses along with well and water system information.

### California Oil and Gas Well Locations

Source: Dept of Conservation, Geologic Energy Management Division

Telephone: 916-323-1779

Oil and Gas well locations in the state.

### California Earthquake Fault Lines

Source: California Division of Mines and Geology

The fault lines displayed on EDR's Topographic map are digitized quaternary fault lines prepared in 1975 by the United State Geological Survey. Additional information (also from 1975) regarding activity at specific fault lines comes from California's Preliminary Fault Activity Map prepared by the California Division of Mines and Geology.

## RADON

### State Database: CA Radon

Source: Department of Public Health

Telephone: 916-210-8558

Radon Database for California

# PHYSICAL SETTING SOURCE RECORDS SEARCHED

## Area Radon Information

Source: USGS

Telephone: 703-356-4020

The National Radon Database has been developed by the U.S. Environmental Protection Agency (USEPA) and is a compilation of the EPA/State Residential Radon Survey and the National Residential Radon Survey. The study covers the years 1986 - 1992. Where necessary data has been supplemented by information collected at private sources such as universities and research institutions.

## EPA Radon Zones

Source: EPA

Telephone: 703-356-4020

Sections 307 & 309 of IRAA directed EPA to list and identify areas of U.S. with the potential for elevated indoor radon levels.

## OTHER

Airport Landing Facilities: Private and public use landing facilities

Source: Federal Aviation Administration, 800-457-6656

Epicenters: World earthquake epicenters, Richter 5 or greater

Source: Department of Commerce, National Oceanic and Atmospheric Administration

California Earthquake Fault Lines: The fault lines displayed on EDR's Topographic map are digitized quaternary fault lines, prepared in 1975 by the United State Geological Survey. Additional information (also from 1975) regarding activity at specific fault lines comes from California's Preliminary Fault Activity Map prepared by the California Division of Mines and Geology.

## STREET AND ADDRESS INFORMATION

Â© 2015 TomTom North America, Inc. All rights reserved. This material is proprietary and the subject of copyright protection and other intellectual property rights owned by or licensed to Tele Atlas North America, Inc. The use of this material is subject to the terms of a license agreement. You will be held liable for any unauthorized copying or disclosure of this material.

**550 Union Avenue**  
550 Union Avenue  
Fairfield, CA 94533

Inquiry Number: 6847661.2s  
February 04, 2022

## EDR Summary Radius Map Report



6 Armstrong Road, 4th floor  
Shelton, CT 06484  
Toll Free: 800.352.0050  
[www.edrnet.com](http://www.edrnet.com)

# TABLE OF CONTENTS

<u>SECTION</u>	<u>PAGE</u>
Executive Summary .....	ES1
Overview Map .....	2
Detail Map .....	3
Map Findings Summary .....	4
Map Findings .....	9
Orphan Summary .....	408
Government Records Searched/Data Currency Tracking .....	GR-1
 <b><u>GEOCHECK ADDENDUM</u></b>	
Physical Setting Source Addendum .....	A-1
Physical Setting Source Summary .....	A-2
Physical Setting SSURGO Soil Map .....	A-6
Physical Setting Source Map .....	A-14
Physical Setting Source Map Findings .....	A-16
Physical Setting Source Records Searched .....	PSGR-1

***Thank you for your business.***  
Please contact EDR at 1-800-352-0050  
with any questions or comments.

### Disclaimer - Copyright and Trademark Notice

This Report contains certain information obtained from a variety of public and other sources reasonably available to Environmental Data Resources, Inc. It cannot be concluded from this Report that coverage information for the target and surrounding properties does not exist from other sources. **NO WARRANTY EXPRESSED OR IMPLIED, IS MADE WHATSOEVER IN CONNECTION WITH THIS REPORT. ENVIRONMENTAL DATA RESOURCES, INC. SPECIFICALLY DISCLAIMS THE MAKING OF ANY SUCH WARRANTIES, INCLUDING WITHOUT LIMITATION, MERCHANTABILITY OR FITNESS FOR A PARTICULAR USE OR PURPOSE. ALL RISK IS ASSUMED BY THE USER. IN NO EVENT SHALL ENVIRONMENTAL DATA RESOURCES, INC. BE LIABLE TO ANYONE, WHETHER ARISING OUT OF ERRORS OR OMISSIONS, NEGLIGENCE, ACCIDENT OR ANY OTHER CAUSE, FOR ANY LOSS OF DAMAGE, INCLUDING, WITHOUT LIMITATION, SPECIAL, INCIDENTAL, CONSEQUENTIAL, OR EXEMPLARY DAMAGES. ANY LIABILITY ON THE PART OF ENVIRONMENTAL DATA RESOURCES, INC. IS STRICTLY LIMITED TO A REFUND OF THE AMOUNT PAID FOR THIS REPORT.** Purchaser accepts this Report "AS IS". Any analyses, estimates, ratings, environmental risk levels or risk codes provided in this Report are provided for illustrative purposes only, and are not intended to provide, nor should they be interpreted as providing any facts regarding, or prediction or forecast of, any environmental risk for any property. Only a Phase I Environmental Site Assessment performed by an environmental professional can provide information regarding the environmental risk for any property. Additionally, the information provided in this Report is not to be construed as legal advice.

Copyright 2020 by Environmental Data Resources, Inc. All rights reserved. Reproduction in any media or format, in whole or in part, of any report or map of Environmental Data Resources, Inc., or its affiliates, is prohibited without prior written permission.

EDR and its logos (including Sanborn and Sanborn Map) are trademarks of Environmental Data Resources, Inc. or its affiliates. All other trademarks used herein are the property of their respective owners.

## EXECUTIVE SUMMARY

A search of available environmental records was conducted by Environmental Data Resources, Inc (EDR). The report was designed to assist parties seeking to meet the search requirements of EPA's Standards and Practices for All Appropriate Inquiries (40 CFR Part 312), the ASTM Standard Practice for Environmental Site Assessments (E1527-21), the ASTM Standard Practice for Environmental Site Assessments for Forestland or Rural Property (E 2247-16), the ASTM Standard Practice for Limited Environmental Due Diligence: Transaction Screen Process (E 1528-14) or custom requirements developed for the evaluation of environmental risk associated with a parcel of real estate.

### TARGET PROPERTY INFORMATION

#### ADDRESS

550 UNION AVENUE  
FAIRFIELD, CA 94533

#### COORDINATES

Latitude (North): 38.2480090 - 38° 14' 52.83"  
Longitude (West): 122.0391690 - 122° 2' 21.00"  
Universal Transverse Mercator: Zone 10  
UTM X (Meters): 584076.6  
UTM Y (Meters): 4233563.0  
Elevation: 11 ft. above sea level

### USGS TOPOGRAPHIC MAP ASSOCIATED WITH TARGET PROPERTY

Target Property: TP  
Source: U.S. Geological Survey

Target Property: N  
Source: U.S. Geological Survey

### AERIAL PHOTOGRAPHY IN THIS REPORT

Portions of Photo from: 20140606  
Source: USDA

MAPPED SITES SUMMARY

Target Property Address:  
550 UNION AVENUE  
FAIRFIELD, CA 94533

Click on Map ID to see full detail.

MAP ID	SITE NAME	ADDRESS	DATABASE ACRONYMS	RELATIVE ELEVATION	DIST (ft. & mi.) DIRECTION
1	COUNTY OF SOLANO	550 UNION AVE	HAZNET, HWTS		TP
A2	COGEN - SOLANO COUNT	501 DELAWARE	CERS HAZ WASTE, CERS TANKS, CERS	Lower	5, 0.001,
A3	COGEN - SOLANO COUNT	501 DELAWARE	AST	Lower	5, 0.001,
A4	FACILITIES OPERATION	501 DELAWARE	RCRA NonGen / NLR	Lower	5, 0.001,
B5	MYRICK WAYNE C	401 TEXAS ST	EDR Hist Auto	Higher	15, 0.003, NNE
B6	SOLANO COUNTY LIGHT	447 TEXAS ST	CERS HAZ WASTE, CERS TANKS, CERS	Higher	15, 0.003, North
B7	SOLANO COUNTY FLEET	447 TEXAS ST	HIST UST, HAZNET, HWTS	Higher	15, 0.003, North
B8	SOLANO COUNTY AUTOMO	447 TEXAS ST	LUST, UST, Cortese, CERS	Higher	15, 0.003, North
B9	GARAGE - STATION 2	447 W TEXAS ST	HIST UST	Higher	15, 0.003, North
B10	SOLANO COUNTY FLEET	447 TEXAS ST	RCRA NonGen / NLR	Higher	15, 0.003, North
B11	SOLANO COUNTY LIGHT	447 TEXAS ST	UST	Higher	15, 0.003, North
B12	SOLANO COUNTY GARAGE	447 TEXAS ST	UST	Higher	15, 0.003, North
B13	SOLANO COUNTY GARAGE	447 TEXAS ST	LUST, SWEEPS UST, CA FID UST	Higher	15, 0.003, North
C14	FACILITIES OPERATION	600 UNION AVE	RCRA NonGen / NLR	Higher	23, 0.004, WNW
C15	JUDICIAL COUNCIL OF	600 UNION AVE	RCRA NonGen / NLR	Higher	23, 0.004, WNW
C16	HALL OF JUSTICE	600 UNION AVENUE	Notify 65	Higher	23, 0.004, WNW
C17	HALL OF JUSTICE, JCC	600 UNION AVE.	RCRA NonGen / NLR	Higher	23, 0.004, WNW
C18	SOLANO COUNTY HALL O	530 UNION AVE	UST	Higher	25, 0.005, WSW
D19	SOLANO COUNTY CO-GEN	500 UNION AVE # B	LUST	Higher	25, 0.005, WSW
D20	SOLANO COUNTY JAIL	500 UNION AVE # A	UST	Higher	25, 0.005, WSW
D21	FAIRFIELD HALL OF JU	500 UNION AVE	LUST, Cortese, HIST CORTESE, CERS	Higher	25, 0.005, WSW
D22	SOLANO COUNTY JUSTIC	500 UNION AVE B	SWEEPS UST	Higher	25, 0.005, WSW
D23	SOLANO COUNTY LAW &	500 UNION AVE A	SWEEPS UST	Higher	25, 0.005, WSW
D24	SOLANO COUNTY JUSTIC	500 UNION AVE	CA FID UST	Higher	25, 0.005, WSW
D25	SOLANO COUNTY LAW &	500 UNION AVE	UST	Higher	25, 0.005, WSW
D26	SOLANO COUNTY CO-GEN	500 UNION AVE # B	UST	Higher	25, 0.005, WSW
E27	FACILITIES OPERATION	512 CLAY ST	RCRA NonGen / NLR	Higher	42, 0.008, East
F28	SOLANO COUNTY OLD JA	500 TEXAS ST	UST	Higher	54, 0.010, NNW
F29	SHERIFF	500 TEXAS STREET	HIST UST, CA FID UST	Higher	54, 0.010, NNW
F30	SHERIFF	500 W TEXAS ST	SWEEPS UST, HIST UST	Higher	54, 0.010, NNW
E31	GOLD DIGGERS AUTOMOT	360 STATE ST STE D&E	CERS HAZ WASTE, HAZNET, HWTS	Higher	131, 0.025, East
A32	SOLANO COUNTY SERVIC	447 WASHINGTON	HIST CORTESE, Notify 65	Higher	172, 0.033, South
G33	THE OIL CONNECTION	327 W TEXAS ST	CERS HAZ WASTE, HAZNET, CERS, HWTS	Higher	221, 0.042, NE
G34	THE OIL CONNECTION	327 W TEXAS ST	RCRA NonGen / NLR	Higher	221, 0.042, NE
F35	SOLANO COUNTY OLD CO	580 TEXAS ST	SWEEPS UST	Higher	239, 0.045, NNW
F36	SOLANO COUNTY OLD CO	580 TEXAS ST	UST	Higher	239, 0.045, NNW
F37	SOLANO COUNTY OLD CO	580 TEXAS ST	CA FID UST	Higher	239, 0.045, NNW
H38	SOLANO COUNTY EVENT	601 TEXAS ST	UST	Higher	247, 0.047, WNW
I39	FACTORYSPECIFIC	420 UNION AVE	CERS HAZ WASTE, HAZNET, CERS, HWTS	Lower	260, 0.049, SSW



MAPPED SITES SUMMARY

Target Property Address:  
550 UNION AVENUE  
FAIRFIELD, CA 94533

Click on Map ID to see full detail.

MAP ID	SITE NAME	ADDRESS	DATABASE ACRONYMS	RELATIVE ELEVATION	DIST (ft. & mi.) DIRECTION
I40	FACTORYSPECIFIC	420 UNION AVE	RCRA NonGen / NLR	Lower	260, 0.049, SSW
I41	GILLESPIES CARPET CE	416 UNION AVE	EDR Hist Cleaner	Lower	270, 0.051, SSW
E42	KIMS ELECTRIC AUTO C	321 STATE ST	EDR Hist Auto	Higher	280, 0.053, East
E43	LOYALTY CLASSIC CARE	321 STATE ST STE A	RCRA NonGen / NLR	Higher	280, 0.053, East
E44	1 SPOT COMPLETE AUTO	321 STATE ST	RCRA NonGen / NLR	Higher	280, 0.053, East
E45	AAMCO TRANSMISSIONS	321 STATE ST	RCRA-SQG, HAZNET, HWTS	Higher	280, 0.053, East
I46	TRAVIS AUTOMOTIVE SE	408 UNION AVE STE G	RCRA NonGen / NLR	Lower	292, 0.055, SSW
H47	SOLANO COUNTY OES	600 TEXAS ST	SWEEPS UST, CA FID UST	Higher	295, 0.056, NW
H48	SOLANO COUNTY OLD OE	600 TEXAS ST	UST	Higher	295, 0.056, NW
J49	CARLS AUTO REPAIR	311 STATE ST STE A	RCRA NonGen / NLR	Higher	391, 0.074, East
I50	KWIK-STOP	400 UNION AVE	SWEEPS UST, CA FID UST	Lower	412, 0.078, SSW
I51	UNION LIQUOR FOOD	400 UNION AVE	UST	Lower	412, 0.078, SSW
I52	KWIK STOP	400 UNION	HIST UST	Lower	412, 0.078, SSW
I53	UNION FOOD & LIQUOR	400 UNION ST	LUST, Cortese, HIST CORTESE, CERS	Lower	412, 0.078, SSW
K54	FERRARI PROPERTY	505 JEFFERSON ST	LUST, SWEEPS UST, Cortese, HIST CORTESE, CERS	Higher	455, 0.086, West
K55	FERRARI PROPERTY	505 JEFFERSON ST	UST	Higher	455, 0.086, West
H56	SOLANO COUNTY GOVERN	675 TEXAS ST	LUST, CHMIRS, PEST LIC	Higher	484, 0.092, WNW
J57	ALDREDGE MANAGEMENT	340 STATE ST	RCRA NonGen / NLR	Higher	501, 0.095, ENE
J58	SOLANO GARBAGE CO	321 TEXAS STREET - S	RCRA-SQG, FINDS, ECHO	Higher	502, 0.095, ENE
J59	FAMILY CLEANERS	321 TEXAS ST	EDR Hist Cleaner	Higher	502, 0.095, ENE
H60	FORMER SOLANO COUNTY	701 TEXAS STREET	LUST, CPS-SLIC, CERS	Higher	503, 0.095, WNW
H61	SOLANO COUNTY FORMER	701 TEXAS ST	RCRA NonGen / NLR	Higher	503, 0.095, WNW
H62	SOLANO COUNTY OFFICE	701 TEXAS ST	UST	Higher	503, 0.095, WNW
H63	COUNTY HALL RECORDS	701 TEXAS STREET	US BROWNFIELDS, FINDS	Higher	503, 0.095, WNW
L64	COUNTY HALL OF RECOR	701 WEST TEXAS STREE	ENVIROSTOR	Higher	521, 0.099, WNW
J65	CESARS TALLER MECANI	301 STATE ST STE B	EDR Hist Auto	Higher	550, 0.104, ENE
J66	CESARS TALLER MECANI	301 STATE ST STE B	RCRA NonGen / NLR	Higher	550, 0.104, ENE
J67	CESAR'S TALLER MECAN	301 STATE ST SUITE B	RCRA NonGen / NLR	Higher	550, 0.104, ENE
J68	AAMCO TRANSMISSIONS	301 STATE ST	CERS HAZ WASTE, CERS	Higher	550, 0.104, ENE
J69	AAMCO TRANSMISSION &	301 STATE ST	RCRA NonGen / NLR	Higher	550, 0.104, ENE
70	FSUSD-ARMIJO HIGH SC	824 WASHINGTON ST	RCRA NonGen / NLR	Higher	563, 0.107, North
L71	STONEFIELD PROPERTIE	721-729 W TEXAS ST	LUST	Higher	580, 0.110, WNW
L72	721-729 TEXAS STREET	721-729 TEXAS STREET	CPS-SLIC, CERS	Higher	580, 0.110, WNW
M73	786 ZAAK DBA GOOD GU	50 MAIN ST STE E	RCRA NonGen / NLR	Lower	655, 0.124, SSE
M74	BODY BEST COLLISION	50 MAIN ST STE D	RCRA NonGen / NLR	Lower	655, 0.124, SSE
M75	R & D BODYWORX	50 MAIN ST # B,C,D	UST	Lower	655, 0.124, SSE
M76	A AND W AUTOBODY INC	50 MAIN ST UNIT D	RCRA-SQG	Lower	655, 0.124, SSE
K77	PG&E	725 MISSOURI ST	CA FID UST	Higher	678, 0.128, West
K78	PG&E	725 MISSOURI ST	UST, SWEEPS UST	Higher	678, 0.128, West

MAPPED SITES SUMMARY

Target Property Address:  
550 UNION AVENUE  
FAIRFIELD, CA 94533

Click on Map ID to see full detail.

MAP ID	SITE NAME	ADDRESS	DATABASE ACRONYMS	RELATIVE ELEVATION	DIST (ft. & mi.) DIRECTION
<a href="#">N79</a>	KEN HAGEMANN PERSONA	730 A BROADWAY ST	LUST, HIST UST, Cortese	Lower	705, 0.134, SW
<a href="#">N80</a>	KEN HAGERMANN PERSON	730 BROADWAY ST # R	LUST	Lower	718, 0.136, SW
<a href="#">N81</a>	KEN HAGERMANN PERSON	730 BROADWAY ST # R	UST	Lower	718, 0.136, SW
<a href="#">N82</a>	KEN HAGERMAN (PERSON	730 BROADWAY ST A	SWEEPS UST	Lower	718, 0.136, SW
<a href="#">N83</a>	KEN HAGERMANN (PERSO	730 BROADWAY ST	CA FID UST	Lower	718, 0.136, SW
<a href="#">N84</a>	KEN HAGEMANN PERSONA	730 A BROADWAY	LUST, HIST UST, HIST CORTESE, CERS	Lower	718, 0.136, SW
<a href="#">L85</a>	ARMOUR	748 TEXAS ST N	LUST, Cortese, HIST CORTESE, CERS	Higher	747, 0.141, WNW
<a href="#">86</a>	PACIFIC BELL	823 JEFFERSON	RCRA NonGen / NLR, FINDS, ECHO	Higher	775, 0.147, NW
<a href="#">O87</a>	AT&T CALIFORNIA - TC	738 WEBSTER ST	UST	Higher	824, 0.156, NW
<a href="#">O88</a>	AT&T CALIFORNIA - TC	738 WEBSTER ST	CERS HAZ WASTE, CERS TANKS, CERS	Higher	824, 0.156, NW
<a href="#">O89</a>	PACIFIC BELL (TC-033	738 WEBSTER ST	SWEEPS UST, HIST UST, CA FID UST	Higher	824, 0.156, NW
<a href="#">O90</a>	PACIFIC BELL	738 WEBSTER	LUST, HIST UST, EMI, HIST CORTESE, CERS	Higher	824, 0.156, NW
<a href="#">O91</a>	PACIFIC BELL	738 WEBSTER ST	UST	Higher	824, 0.156, NW
<a href="#">O92</a>	PACIFIC BELL DBA AT&	738 WEBSTER ST	LUST, UST, Cortese, CERS	Higher	824, 0.156, NW
<a href="#">O93</a>	PACIFIC BELL	726-728 WEBSTER STRE	RCRA-LQG, FINDS, ECHO	Higher	833, 0.158, WNW
<a href="#">P94</a>	POTRERO HILLS LANDFI	P. O. BOX B	WMUDS/SWAT, LDS, NPDES, WDS, CERS	Higher	859, 0.163, NNW
<a href="#">P95</a>	FACILITIES OPERATION	600 KENTUCKY ST	RCRA NonGen / NLR	Higher	866, 0.164, NNW
<a href="#">Q96</a>	MOORHEAD AUTOMOTIVE	740 N TEXAS ST	CERS HAZ WASTE, CERS, HWTS	Higher	1018, 0.193, ENE
<a href="#">Q97</a>	MOORHEAD AUTOMOTIVE	740 N TEXAS ST	RCRA NonGen / NLR	Higher	1018, 0.193, ENE
<a href="#">Q98</a>	786 ELITE DBA MOORHE	740 N TEXAS ST	RCRA NonGen / NLR	Higher	1018, 0.193, ENE
<a href="#">R99</a>	SUNSWEEP DRYERS-FAIR	700 KENTUCKY ST	HIST UST	Higher	1098, 0.208, NW
<a href="#">R100</a>	FAIRFIELD CITY OF	700 KENTUCKY ST	LUST, UST	Higher	1098, 0.208, NW
<a href="#">R101</a>	CITY OF FAIRFIELD/SU	700 KENTUCKY STREET	RCRA NonGen / NLR	Higher	1098, 0.208, NW
<a href="#">R102</a>	SUNSWEEP DRYERS	700 KENTUCKY ST	LUST, HIST UST, Cortese, HIST CORTESE, CERS	Higher	1098, 0.208, NW
<a href="#">R103</a>	SUNSWEEP GROWERS, IN	700 KENTUCKY ST	SWEEPS UST, CA FID UST	Higher	1098, 0.208, NW
<a href="#">104</a>	SUISUN CITY OF CORPO	UNK MAIN ST & HWY 12	LUST, Cortese, CERS	Lower	1121, 0.212, ESE
<a href="#">S105</a>	FORMER GILLESPIE CLE	622-630 JACKSON ST	LUST, CPS-SLIC, CERS	Higher	1130, 0.214, West
<a href="#">S106</a>	PREMIER COMMERCIAL I	622 JACKSON ST	LUST, HAZNET, HWTS	Higher	1130, 0.214, West
<a href="#">T107</a>	HOUGHTEN RENTALS	748 N TEXAS ST	UST, SWEEPS UST	Higher	1229, 0.233, NE
<a href="#">T108</a>	HOUGHTON RENTALS	748 N TEXAS ST	HIST UST	Higher	1229, 0.233, NE
<a href="#">T109</a>	HOUGHTON PRODUCE CO.	748 N TEXAS ST	LUST, HIST UST	Higher	1229, 0.233, NE
<a href="#">T110</a>	HOUGHTON PRODUCE CO	748 NORTH TEXAS ST	HIST UST, CA FID UST	Higher	1229, 0.233, NE
<a href="#">U111</a>	UPPER ECHELONS AUTO	96 RAILROAD AVE STE	RCRA NonGen / NLR	Higher	1261, 0.239, East
<a href="#">U112</a>	SAENZ AUTO REPAIR	96 RAILROAD AVE STE	CERS HAZ WASTE, CERS	Higher	1261, 0.239, East
<a href="#">U113</a>	UPPER ECHELONS	96 RAILROAD AVE, SUI	CERS HAZ WASTE, CERS	Higher	1261, 0.239, East
<a href="#">U114</a>	MORGA'S AUTO REPAIR	96 RAILROAD AVE STE	CERS HAZ WASTE, CERS	Higher	1261, 0.239, East
<a href="#">V115</a>	SUISUN FIRE PROTECTI	445 JACKSON ST	UST, SWEEPS UST	Higher	1266, 0.240, WSW
<a href="#">V116</a>	SUISUN FIRE PROTECTI	445 JACKSON ST	CA FID UST	Higher	1266, 0.240, WSW
<a href="#">V117</a>	SUISUN FIRE DISTRICT	445 JACKSON ST	LUST, Cortese, HIST CORTESE, CERS	Higher	1266, 0.240, WSW

MAPPED SITES SUMMARY

Target Property Address:  
550 UNION AVENUE  
FAIRFIELD, CA 94533

Click on Map ID to see full detail.

MAP ID	SITE NAME	ADDRESS	DATABASE ACRONYMS	RELATIVE ELEVATION	DIST (ft. & mi.) DIRECTION
<a href="#">V118</a>	SUISUN FIRE PROTECTI	445 JACKSON ST	HIST UST	Higher	1266, 0.240, WSW
<a href="#">S119</a>	FAIRFIELD CLEANERS	625 JACKSON ST	RCRA-SQG, LUST, CPS-SLIC, FINDS, ECHO,...	Higher	1268, 0.240, WNW
<a href="#">120</a>	DUNHAM ALLEY UST	821 OHIO ST	UST	Lower	1301, 0.246, SW
<a href="#">W121</a>	RAMOS OIL	744 N TEXAS ST	RCRA-LQG	Higher	1315, 0.249, ENE
<a href="#">W122</a>	COGEN SERVICE LLC	744 N TEXAS ST	CERS HAZ WASTE, HAZNET, CERS, HWTS	Higher	1315, 0.249, ENE
<a href="#">W123</a>	RAMOS OIL - FAIRFIEL	744 N TEXAS ST	CERS HAZ WASTE, CERS TANKS, CERS	Higher	1315, 0.249, ENE
<a href="#">W124</a>	COGEN SERVICE LLC	744 N TEXAS ST	RCRA NonGen / NLR	Higher	1315, 0.249, ENE
<a href="#">W125</a>	RAMOS OIL - FAIRFIEL	744 N TEXAS ST	AST	Higher	1315, 0.249, ENE
<a href="#">126</a>	UNKNOWN	UNK CEDAR	LUST, Cortese, CERS	Lower	1326, 0.251, South
<a href="#">X127</a>	DITTMER & MCINNIS PR	844 JACKSON ST	LUST, HIST CORTESE, CERS	Higher	1353, 0.256, NW
<a href="#">X128</a>	DITTMER & MCINNIS PR	844 JACKSON ST	LUST, Cortese	Higher	1353, 0.256, NW
<a href="#">Y129</a>	CUSTOM FIRESIDE/ENER	917 W TEXAS ST	LUST	Higher	1367, 0.259, WNW
<a href="#">Z130</a>	ALLEN RENTALS	1003 WASHINGTON	LUST, SWEEPS UST, CA FID UST, CERS	Higher	1371, 0.260, North
<a href="#">Z131</a>	ALLEN RENTALS	1001 1003 WASHINGTON	HIST CORTESE	Higher	1371, 0.260, North
<a href="#">Z132</a>	ALLEN RENTALS	1003 WASHINGTON ST	LUST, UST, HIST UST, Cortese	Higher	1371, 0.260, North
<a href="#">AA133</a>	SUISUN CITY OF REDEV	209 MAIN ST	LUST, Cortese	Lower	1430, 0.271, SSW
<a href="#">AA134</a>	SUISUN CITY OF REDEV	209 MAIN ST	LUST, HIST UST, CERS	Lower	1430, 0.271, SSW
<a href="#">AA135</a>	SUISUN CITY OF REDEV	209 211 MAIN	HIST CORTESE	Lower	1439, 0.273, SSW
<a href="#">Y136</a>	FACILITY 4447-1	712 MADISON	LUST, CPS-SLIC, HIST CORTESE, CERS	Higher	1519, 0.288, WNW
<a href="#">137</a>	UNION PACIFIC RAILRO	301 SPRINGS ST	LUST, Cortese	Lower	1665, 0.315, SSW
<a href="#">138</a>	DESILVA GATES	HIGHWAY 12 @ MARINA	CPS-SLIC, NON-CASE INFO	Lower	1979, 0.375, ESE
<a href="#">AB139</a>	ARCO	299 MARINA	LUST, CA FID UST, Cortese, CERS	Lower	2066, 0.391, ESE
<a href="#">AB140</a>	ARCO FACILITY NO 056	299 MARINA BLVD	RCRA-SQG, LUST, FINDS, ECHO	Lower	2066, 0.391, ESE
<a href="#">AB141</a>	DELTA MARINA	299 MARINA BLVD	LUST	Lower	2066, 0.391, ESE
<a href="#">142</a>	CRESCENT ELEMENTARY/	400 WHISPERING BAY L	ENVIROSTOR, SCH, CHMIRS	Lower	2375, 0.450, SSE
<a href="#">AC143</a>	SHELDON OIL COMPANY	426 MAIN ST	LUST, UST, Cortese, CERS	Lower	2375, 0.450, South
<a href="#">AC144</a>	SHELDON OIL CO	426 MAIN ST	RCRA-SQG, LUST, SWEEPS UST, HIST UST, CA FID UST,...	Lower	2375, 0.450, South
<a href="#">AD145</a>	UNOCAL (BRANCO'S)	1201 W TEXAS ST	LUST, UST, SWEEPS UST, HIST UST, Cortese, HIST...	Higher	2400, 0.455, West
<a href="#">AD146</a>	RYAN'S AUTOMOTIVE SE	1203 N TEXAS ST	LUST, UST, Cortese, HIST CORTESE, CERS	Higher	2423, 0.459, West
<a href="#">AE147</a>	UNION OIL SS#4085	1203 N TEXAS ST	LUST, HIST UST	Higher	2439, 0.462, NNE
<a href="#">148</a>	SHELDON OIL CO	526 SCHOOL ST	LUST, CPS-SLIC, ENF, CERS	Lower	2497, 0.473, SSW
<a href="#">AD149</a>	CHEVRON FOOD MART	1247 W TEXAS ST	RCRA-SQG, LUST, FINDS, ECHO, HAZNET, HWTS	Higher	2523, 0.478, West
<a href="#">AE150</a>	SOLANO MOTORS	1206 NORTH TEXAS STR	LUST, Cortese, HAZNET, HWTS	Higher	2553, 0.484, NNE
<a href="#">AD151</a>	MOBIL CHEVRON FOOD M	1247 TEXAS ST W	LUST, Cortese, HIST CORTESE, Notify 65, CERS	Higher	2615, 0.495, West
<a href="#">152</a>	CITY OF FAIRFIELD	420 GREGORY STREET	EMI, Notify 65, CERS	Higher	4493, 0.851, West

## EXECUTIVE SUMMARY

### TARGET PROPERTY SEARCH RESULTS

The target property was identified in the following records. For more information on this property see page 9 of the attached EDR Radius Map report:

Site	Database(s)	EPA ID
COUNTY OF SOLANO 550 UNION AVE FAIRFIELD, CA 94533	HAZNET GEPAID: CAC002575334 HWTS	N/A

### SURROUNDING SITES: SEARCH RESULTS

Surrounding sites were identified in the following databases.

Elevations have been determined from the USGS Digital Elevation Model and should be evaluated on a relative (not an absolute) basis. Relative elevation information between sites of close proximity should be field verified. Sites with an elevation equal to or higher than the target property have been differentiated below from sites with an elevation lower than the target property.

Page numbers and map identification numbers refer to the EDR Radius Map report where detailed data on individual sites can be reviewed.

Sites listed in ***bold italics*** are in multiple databases.

Unmappable (orphan) sites are not considered in the foregoing analysis.

### STANDARD ENVIRONMENTAL RECORDS

#### ***Lists of Federal RCRA generators***

RCRA-LQG: A review of the RCRA-LQG list, as provided by EDR, and dated 09/13/2021 has revealed that there are 2 RCRA-LQG sites within approximately 0.25 miles of the target property.

<u>Equal/Higher Elevation</u>	<u>Address</u>	<u>Direction / Distance</u>	<u>Map ID</u>	<u>Page</u>
<b><i>PACIFIC BELL</i></b> EPA ID:: CAT080028814	<b><i>726-728 WEBSTER STRE</i></b>	<b><i>WNW 1/8 - 1/4 (0.158 mi.)</i></b>	<b><i>O93</i></b>	<b><i>30</i></b>
RAMOS OIL EPA ID:: CAL000148620	744 N TEXAS ST	ENE 1/8 - 1/4 (0.249 mi.)	W121	37

RCRA-SQG: A review of the RCRA-SQG list, as provided by EDR, and dated 09/13/2021 has revealed that there are 4 RCRA-SQG sites within approximately 0.25 miles of the target property.

<u>Equal/Higher Elevation</u>	<u>Address</u>	<u>Direction / Distance</u>	<u>Map ID</u>	<u>Page</u>
<b><i>AAMCO TRANSMISSIONS</i></b> EPA ID:: CAD983659988	<b><i>321 STATE ST</i></b>	<b><i>E 0 - 1/8 (0.053 mi.)</i></b>	<b><i>E45</i></b>	<b><i>18</i></b>
<b><i>SOLANO GARBAGE CO</i></b> EPA ID:: CAD043235589	<b><i>321 TEXAS STREET - S</i></b>	<b><i>ENE 0 - 1/8 (0.095 mi.)</i></b>	<b><i>J58</i></b>	<b><i>21</i></b>
<b><i>FAIRFIELD CLEANERS</i></b>	<b><i>625 JACKSON ST</i></b>	<b><i>WNW 1/8 - 1/4 (0.240 mi.)</i></b>	<b><i>S119</i></b>	<b><i>36</i></b>

## EXECUTIVE SUMMARY

EPA ID:: CAD981642564

<u>Lower Elevation</u>	<u>Address</u>	<u>Direction / Distance</u>	<u>Map ID</u>	<u>Page</u>
A AND W AUTOBODY INC EPA ID:: CAD046104808	50 MAIN ST UNIT D	SSE 0 - 1/8 (0.124 mi.)	M76	25

### ***Lists of state- and tribal hazardous waste facilities***

ENVIROSTOR: A review of the ENVIROSTOR list, as provided by EDR, and dated 10/25/2021 has revealed that there are 2 ENVIROSTOR sites within approximately 1 mile of the target property.

<u>Equal/Higher Elevation</u>	<u>Address</u>	<u>Direction / Distance</u>	<u>Map ID</u>	<u>Page</u>
COUNTY HALL OF RECOR Facility Id: 48990006 Status: Refer: Other Agency	701 WEST TEXAS STREE	WNW 0 - 1/8 (0.099 mi.)	L64	23

<u>Lower Elevation</u>	<u>Address</u>	<u>Direction / Distance</u>	<u>Map ID</u>	<u>Page</u>
<b>CRESCENT ELEMENTARY/</b> Facility Id: 48820005 Status: No Further Action	<b>400 WHISPERING BAY L</b>	<b>SSE 1/4 - 1/2 (0.450 mi.)</b>	<b>142</b>	<b>43</b>

### ***Lists of state and tribal leaking storage tanks***

LUST: A review of the LUST list, as provided by EDR, has revealed that there are 45 LUST sites within approximately 0.5 miles of the target property.

<u>Equal/Higher Elevation</u>	<u>Address</u>	<u>Direction / Distance</u>	<u>Map ID</u>	<u>Page</u>
<b>SOLANO COUNTY AUTOMO</b> Database: LUST REG 2, Date of Government Version: 09/30/2004 Database: LUST, Date of Government Version: 09/07/2021 date9: 9/23/2003 Status: Completed - Case Closed Facility Id: 48-0211 Facility Status: Case Closed Global Id: T0609500198	<b>447 TEXAS ST</b>	<b>N 0 - 1/8 (0.003 mi.)</b>	<b>B8</b>	<b>10</b>
<b>SOLANO COUNTY GARAGE</b> Database: SOLANO CO. LUST, Date of Government Version: 06/04/2019 Facility Status: I Facility Id: 30071	<b>447 TEXAS ST</b>	<b>N 0 - 1/8 (0.003 mi.)</b>	<b>B13</b>	<b>11</b>
SOLANO COUNTY CO-GEN Database: SOLANO CO. LUST, Date of Government Version: 06/04/2019 Facility Status: I Facility Id: 30123	500 UNION AVE # B	WSW 0 - 1/8 (0.005 mi.)	D19	13
<b>FAIRFIELD HALL OF JU</b> Database: LUST REG 2, Date of Government Version: 09/30/2004 Database: LUST, Date of Government Version: 09/07/2021	<b>500 UNION AVE</b>	<b>WSW 0 - 1/8 (0.005 mi.)</b>	<b>D21</b>	<b>13</b>

## EXECUTIVE SUMMARY

<p>date9: 7/20/1998            Status: Completed - Case Closed            Facility Id: 48-0090            Facility Status: Case Closed            Global Id: T0609500083</p>				
<b>FERRARI PROPERTY</b>	<b>505 JEFFERSON ST</b>	<b>W 0 - 1/8 (0.086 mi.)</b>	<b>K54</b>	<b>20</b>
<p>Database: LUST REG 2, Date of Government Version: 09/30/2004            Database: LUST, Date of Government Version: 09/07/2021            date9: 11/22/1996            Status: Completed - Case Closed            Facility Id: 48-0275            Facility Status: Case Closed            Global Id: T0609500253</p>				
<b>SOLANO COUNTY GOVERN</b>	<b>675 TEXAS ST</b>	<b>WNW 0 - 1/8 (0.092 mi.)</b>	<b>H56</b>	<b>21</b>
<p>Database: SOLANO CO. LUST, Date of Government Version: 06/04/2019            Facility Status: I            Facility Id: 301214</p>				
<b>FORMER SOLANO COUNTY</b>	<b>701 TEXAS STREET</b>	<b>WNW 0 - 1/8 (0.095 mi.)</b>	<b>H60</b>	<b>22</b>
<p>Database: SOLANO CO. LUST, Date of Government Version: 06/04/2019            Facility Status: I            Facility Id: 301326</p>				
<b>STONEFIELD PROPERTIE</b>	<b>721-729 W TEXAS ST</b>	<b>WNW 0 - 1/8 (0.110 mi.)</b>	<b>L71</b>	<b>24</b>
<p>Database: SOLANO CO. LUST, Date of Government Version: 06/04/2019            Facility Status: A            Facility Status: I            Facility Id: 301395</p>				
<b>ARMOUR</b>	<b>748 TEXAS ST N</b>	<b>WNW 1/8 - 1/4 (0.141 mi.)</b>	<b>L85</b>	<b>27</b>
<p>Database: LUST REG 2, Date of Government Version: 09/30/2004            Database: LUST, Date of Government Version: 09/07/2021            date9: 8/3/2000            Status: Completed - Case Closed            Facility Id: 48-0011            Facility Status: Case Closed            Global Id: T0609500012</p>				
<b>PACIFIC BELL</b>	<b>738 WEBSTER</b>	<b>NW 1/8 - 1/4 (0.156 mi.)</b>	<b>O90</b>	<b>29</b>
<p>Database: SOLANO CO. LUST, Date of Government Version: 06/04/2019            Database: LUST, Date of Government Version: 09/07/2021            Facility Status: I            Status: Completed - Case Closed            Facility Id: 30101            Global Id: T0609500193</p>				
<b>PACIFIC BELL DBA AT&amp;</b>	<b>738 WEBSTER ST</b>	<b>NW 1/8 - 1/4 (0.156 mi.)</b>	<b>O92</b>	<b>29</b>
<p>Database: LUST REG 2, Date of Government Version: 09/30/2004            date9: 6/30/1994            Facility Id: 48-0206            Facility Status: Case Closed</p>				
<b>FAIRFIELD CITY OF</b>	<b>700 KENTUCKY ST</b>	<b>NW 1/8 - 1/4 (0.208 mi.)</b>	<b>R100</b>	<b>31</b>
<p>Database: SOLANO CO. LUST, Date of Government Version: 06/04/2019            Facility Status: I            Facility Id: 30079</p>				
<b>SUNSWEEP DRYERS</b>	<b>700 KENTUCKY ST</b>	<b>NW 1/8 - 1/4 (0.208 mi.)</b>	<b>R102</b>	<b>32</b>
<p>Database: LUST REG 2, Date of Government Version: 09/30/2004            Database: LUST, Date of Government Version: 09/07/2021</p>				

## EXECUTIVE SUMMARY

<p>date9: 5/20/1996          Status: Completed - Case Closed          Facility Id: 48-0156          Facility Status: Case Closed          Global Id: T0609500146</p>				
<b>FORMER GILLESPIE CLE</b>	<b>622-630 JACKSON ST</b>	<b>W 1/8 - 1/4 (0.214 mi.)</b>	<b>S105</b>	<b>33</b>
<p>Database: SOLANO CO. LUST, Date of Government Version: 06/04/2019          Facility Status: A          Facility Id: 302471</p>				
<b>PREMIER COMMERCIAL I</b>	<b>622 JACKSON ST</b>	<b>W 1/8 - 1/4 (0.214 mi.)</b>	<b>S106</b>	<b>33</b>
<p>Database: SOLANO CO. LUST, Date of Government Version: 06/04/2019          Facility Status: T          Facility Id: 300735</p>				
<b>HOUGHTON PRODUCE CO.</b>	<b>748 N TEXAS ST</b>	<b>NE 1/8 - 1/4 (0.233 mi.)</b>	<b>T109</b>	<b>34</b>
<p>Database: SOLANO CO. LUST, Date of Government Version: 06/04/2019          Facility Status: I          Facility Id: 30049</p>				
<b>SUISUN FIRE DISTRICT</b>	<b>445 JACKSON ST</b>	<b>WSW 1/8 - 1/4 (0.240 mi.)</b>	<b>V117</b>	<b>35</b>
<p>Database: LUST REG 2, Date of Government Version: 09/30/2004          Database: SOLANO CO. LUST, Date of Government Version: 06/04/2019          Database: LUST, Date of Government Version: 09/07/2021          Facility Status: I          date9: 9/27/1996          Status: Completed - Case Closed          Facility Id: 48-0202          Facility Status: Case Closed          Facility Id: 30078          Global Id: T0609500189</p>				
<b>FAIRFIELD CLEANERS</b>	<b>625 JACKSON ST</b>	<b>WNW 1/8 - 1/4 (0.240 mi.)</b>	<b>S119</b>	<b>36</b>
<p>Database: SOLANO CO. LUST, Date of Government Version: 06/04/2019          Facility Status: A          Facility Id: 30771</p>				
<b>DITTMER &amp; MCINNIS PR</b>	<b>844 JACKSON ST</b>	<b>NW 1/4 - 1/2 (0.256 mi.)</b>	<b>X127</b>	<b>38</b>
<p>Database: SOLANO CO. LUST, Date of Government Version: 06/04/2019          Database: LUST, Date of Government Version: 09/07/2021          Facility Status: I          Status: Completed - Case Closed          Facility Id: 30158          Global Id: T0609500291</p>				
<b>DITTMER &amp; MCINNIS PR</b>	<b>844 JACKSON ST</b>	<b>NW 1/4 - 1/2 (0.256 mi.)</b>	<b>X128</b>	<b>39</b>
<p>Database: LUST REG 2, Date of Government Version: 09/30/2004          date9: 9/18/1998          Facility Id: 48-0317          Facility Status: Case Closed</p>				
<b>CUSTOM FIRESIDE/ENER</b>	<b>917 W TEXAS ST</b>	<b>WNW 1/4 - 1/2 (0.259 mi.)</b>	<b>Y129</b>	<b>39</b>
<p>Database: SOLANO CO. LUST, Date of Government Version: 06/04/2019          Facility Status: I          Facility Id: 30408</p>				
<b>ALLEN RENTALS</b>	<b>1003 WASHINGTON</b>	<b>N 1/4 - 1/2 (0.260 mi.)</b>	<b>Z130</b>	<b>39</b>
<p>Database: SOLANO CO. LUST, Date of Government Version: 06/04/2019          Database: LUST, Date of Government Version: 09/07/2021          Facility Status: I</p>				

## EXECUTIVE SUMMARY

Status: Completed - Case Closed

Facility Id: 30003

Global Id: T0609500006

<b>ALLEN RENTALS</b>	<b>1003 WASHINGTON ST</b>	<b>N 1/4 - 1/2 (0.260 mi.)</b>	<b>Z132</b>	<b>40</b>
Database: LUST REG 2, Date of Government Version: 09/30/2004				
date9: 9/27/1996				
Facility Id: 48-0005				
Facility Status: Case Closed				
<b>FACILITY 4447-1</b>	<b>712 MADISON</b>	<b>WNW 1/4 - 1/2 (0.288 mi.)</b>	<b>Y136</b>	<b>41</b>
Database: SOLANO CO. LUST, Date of Government Version: 06/04/2019				
Facility Status: A				
Facility Id: 30584				
<b>UNOCAL (BRANCO'S)</b>	<b>1201 W TEXAS ST</b>	<b>W 1/4 - 1/2 (0.455 mi.)</b>	<b>AD145</b>	<b>45</b>
Database: LUST REG 2, Date of Government Version: 09/30/2004				
Database: SOLANO CO. LUST, Date of Government Version: 06/04/2019				
Database: LUST, Date of Government Version: 09/07/2021				
Facility Status: I				
date9: 10/21/1997				
Status: Completed - Case Closed				
Facility Id: 48-0175				
Facility Status: Case Closed				
Facility Id: 30084				
Global Id: T0609500165				
<b>RYAN'S AUTOMOTIVE SE</b>	<b>1203 N TEXAS ST</b>	<b>W 1/4 - 1/2 (0.459 mi.)</b>	<b>AD146</b>	<b>45</b>
Database: LUST REG 2, Date of Government Version: 09/30/2004				
Database: LUST, Date of Government Version: 09/07/2021				
date9: 10/6/1999				
Status: Completed - Case Closed				
Facility Id: 48-0176				
Facility Status: Case Closed				
Global Id: T0609500166				
<b>UNION OIL SS#4085</b>	<b>1203 N TEXAS ST</b>	<b>NNE 1/4 - 1/2 (0.462 mi.)</b>	<b>AE147</b>	<b>46</b>
Database: SOLANO CO. LUST, Date of Government Version: 06/04/2019				
Facility Status: I				
Facility Id: 30085				
<b>CHEVRON FOOD MART</b>	<b>1247 W TEXAS ST</b>	<b>W 1/4 - 1/2 (0.478 mi.)</b>	<b>AD149</b>	<b>47</b>
Database: SOLANO CO. LUST, Date of Government Version: 06/04/2019				
Facility Status: I				
Facility Id: 30098				
<b>SOLANO MOTORS</b>	<b>1206 NORTH TEXAS STR</b>	<b>NNE 1/4 - 1/2 (0.484 mi.)</b>	<b>AE150</b>	<b>47</b>
Database: SOLANO CO. LUST, Date of Government Version: 06/04/2019				
Database: LUST, Date of Government Version: 09/07/2021				
Facility Status: A				
Status: Completed - Case Closed				
Facility Id: 302093				
Global Id: T10000012006				
<b>MOBIL CHEVRON FOOD M</b>	<b>1247 TEXAS ST W</b>	<b>W 1/4 - 1/2 (0.495 mi.)</b>	<b>AD151</b>	<b>47</b>
Database: LUST REG 2, Date of Government Version: 09/30/2004				
Database: LUST, Date of Government Version: 09/07/2021				
Status: Completed - Case Closed				
Facility Id: 48-0018				
Facility Status: Remedial action (cleanup) Underway				



## EXECUTIVE SUMMARY

Global Id: T0609500018

<u>Lower Elevation</u>	<u>Address</u>	<u>Direction / Distance</u>	<u>Map ID</u>	<u>Page</u>
<b>UNION FOOD &amp; LIQUOR</b>	<b>400 UNION ST</b>	<b>SSW 0 - 1/8 (0.078 mi.)</b>	<b>I53</b>	<b>20</b>
Database: LUST REG 2, Date of Government Version: 09/30/2004 Database: SOLANO CO. LUST, Date of Government Version: 06/04/2019 Database: LUST, Date of Government Version: 09/07/2021 Facility Status: I date9: 11/9/1998 Status: Completed - Case Closed Facility Id: 48-0344 Facility Status: Case Closed Facility Id: 30137 Global Id: T0609500314				
<b>KEN HAGEMANN PERSONA</b>	<b>730 A BROADWAY ST</b>	<b>SW 1/8 - 1/4 (0.134 mi.)</b>	<b>N79</b>	<b>26</b>
Database: LUST REG 2, Date of Government Version: 09/30/2004 date9: 7/26/1994 Facility Id: 48-0269 Facility Status: Case Closed				
<b>KEN HAGERMANN PERSON</b>	<b>730 BROADWAY ST # R</b>	<b>SW 1/8 - 1/4 (0.136 mi.)</b>	<b>N80</b>	<b>26</b>
Database: SOLANO CO. LUST, Date of Government Version: 06/04/2019 Facility Status: I Facility Id: 30046				
<b>KEN HAGEMANN PERSONA</b>	<b>730 A BROADWAY</b>	<b>SW 1/8 - 1/4 (0.136 mi.)</b>	<b>N84</b>	<b>27</b>
Database: LUST, Date of Government Version: 09/07/2021 Status: Completed - Case Closed Global Id: T0609500247				
<b>SUISUN CITY OF CORPO</b>	<b>UNK MAIN ST &amp; HWY 12</b>	<b>ESE 1/8 - 1/4 (0.212 mi.)</b>	<b>104</b>	<b>32</b>
Database: LUST REG 2, Date of Government Version: 09/30/2004 Database: LUST, Date of Government Version: 09/07/2021 date9: 9/8/1998 Status: Completed - Case Closed Facility Id: 48-0044 Facility Status: Case Closed Global Id: T0609500042				
<b>UNKNOWN</b>	<b>UNK CEDAR</b>	<b>S 1/4 - 1/2 (0.251 mi.)</b>	<b>126</b>	<b>38</b>
Database: LUST REG 2, Date of Government Version: 09/30/2004 Database: LUST, Date of Government Version: 09/07/2021 date9: 7/2/2001 Status: Completed - Case Closed Facility Id: 48-0361 Facility Status: Case Closed Global Id: T0609591868				
<b>SUISUN CITY OF REDEV</b>	<b>209 MAIN ST</b>	<b>SSW 1/4 - 1/2 (0.271 mi.)</b>	<b>AA133</b>	<b>40</b>
Database: LUST REG 2, Date of Government Version: 09/30/2004 date9: 3/7/1996 Facility Id: 48-0223 Facility Status: Case Closed				
<b>SUISUN CITY OF REDEV</b>	<b>209 MAIN ST</b>	<b>SSW 1/4 - 1/2 (0.271 mi.)</b>	<b>AA134</b>	<b>41</b>
Database: SOLANO CO. LUST, Date of Government Version: 06/04/2019 Database: LUST, Date of Government Version: 09/07/2021				

## EXECUTIVE SUMMARY

Facility Status: I  
 Status: Completed - Case Closed  
 Facility Id: 40010  
 Global Id: T0609500209

**UNION PACIFIC RAILRO**                                  **301 SPRINGS ST**                                  **SSW 1/4 - 1/2 (0.315 mi.)**    **137**                                  **42**  
 Database: LUST REG 2, Date of Government Version: 09/30/2004  
 date9: 7/29/1999  
 Facility Id: 48-0355  
 Facility Status: Case Closed

**ARCO**    **299 MARINA**    **ESE 1/4 - 1/2 (0.391 mi.)**    **AB139**                                  **42**  
 Database: SOLANO CO. LUST, Date of Government Version: 06/04/2019  
 Database: LUST, Date of Government Version: 09/07/2021  
 Facility Status: I  
 Status: Completed - Case Closed  
 Facility Id: 40016  
 Global Id: T0609592611

**ARCO FACILITY NO 056**    **299 MARINA BLVD**    **ESE 1/4 - 1/2 (0.391 mi.)**    **AB140**                                  **42**  
 Database: LUST REG 2, Date of Government Version: 09/30/2004  
 Facility Status: Preliminary site assessment underway

**DELTA MARINA**    **299 MARINA BLVD**    **ESE 1/4 - 1/2 (0.391 mi.)**    **AB141**                                  **43**  
 Database: LUST REG 5, Date of Government Version: 07/01/2008  
 Status: Pollution Characterization

**SHELDON OIL COMPANY**    **426 MAIN ST**    **S 1/4 - 1/2 (0.450 mi.)**                                  **AC143**                                  **43**  
 Database: LUST REG 2, Date of Government Version: 09/30/2004  
 date9: 10/18/1995  
 Facility Id: 48-0134  
 Facility Status: Case Closed

**SHELDON OIL CO**    **426 MAIN ST**    **S 1/4 - 1/2 (0.450 mi.)**                                  **AC144**                                  **44**  
 Database: SOLANO CO. LUST, Date of Government Version: 06/04/2019  
 Database: LUST, Date of Government Version: 09/07/2021  
 Facility Status: A  
 Status: Completed - Case Closed  
 Facility Id: 40005  
 Global Id: T0609500125

**SHELDON OIL CO**    **526 SCHOOL ST**    **SSW 1/4 - 1/2 (0.473 mi.)**    **148**                                  **46**  
 Database: SOLANO CO. LUST, Date of Government Version: 06/04/2019  
 Facility Status: A  
 Facility Id: 40220

CPS-SLIC: A review of the CPS-SLIC list, as provided by EDR, has revealed that there are 7 CPS-SLIC sites within approximately 0.5 miles of the target property.

<u>Equal/Higher Elevation</u>	<u>Address</u>	<u>Direction / Distance</u>	<u>Map ID</u>	<u>Page</u>
<b>FORMER SOLANO COUNTY</b>	<b>701 TEXAS STREET</b>	<b>WNW 0 - 1/8 (0.095 mi.)</b>	<b>H60</b>	<b>22</b>
Database: CPS-SLIC, Date of Government Version: 09/07/2021				
Global Id: T0609566325				
Facility Status: Open - Verification Monitoring				
<b>721-729 TEXAS STREET</b>	<b>721-729 TEXAS STREET</b>	<b>WNW 0 - 1/8 (0.110 mi.)</b>	<b>L72</b>	<b>24</b>
Database: CPS-SLIC, Date of Government Version: 09/07/2021				

## EXECUTIVE SUMMARY

Global Id: SL0609503209

Facility Status: Open - Verification Monitoring

**FORMER GILLESPIE CLE** **622-630 JACKSON ST** **W 1/8 - 1/4 (0.214 mi.)** **S105** **33**

Database: CPS-SLIC, Date of Government Version: 09/07/2021

Global Id: T10000003671

Facility Status: Open - Remediation

**FAIRFIELD CLEANERS** **625 JACKSON ST** **WNW 1/8 - 1/4 (0.240 mi.)** **S119** **36**

Database: SLIC REG 2, Date of Government Version: 09/30/2004

Database: CPS-SLIC, Date of Government Version: 09/07/2021

Global Id: SL1824V1160

Facility Id: 48S0042

Facility Status: Open - Remediation

**FACILITY 4447-1** **712 MADISON** **WNW 1/4 - 1/2 (0.288 mi.)** **Y136** **41**

Database: CPS-SLIC, Date of Government Version: 09/07/2021

Global Id: T10000003206

Facility Status: Open - Remediation

<u>Lower Elevation</u>	<u>Address</u>	<u>Direction / Distance</u>	<u>Map ID</u>	<u>Page</u>
------------------------	----------------	-----------------------------	---------------	-------------

<b>DESILVA GATES</b>	<b>HIGHWAY 12 @ MARINA</b>	<b>ESE 1/4 - 1/2 (0.375 mi.)</b>	<b>138</b>	<b>42</b>
----------------------	----------------------------	----------------------------------	------------	-----------

Database: SLIC REG 2, Date of Government Version: 09/30/2004

Facility Id: SL20288905

<b>SHELDON OIL CO</b>	<b>526 SCHOOL ST</b>	<b>SSW 1/4 - 1/2 (0.473 mi.)</b>	<b>148</b>	<b>46</b>
-----------------------	----------------------	----------------------------------	------------	-----------

Database: SLIC REG 2, Date of Government Version: 09/30/2004

Database: CPS-SLIC, Date of Government Version: 09/07/2021

Global Id: SLT2O332222

Facility Id: 48S0040

Facility Status: Open - Remediation

### ***Lists of state and tribal registered storage tanks***

UST: A review of the UST list, as provided by EDR, has revealed that there are 24 UST sites within approximately 0.25 miles of the target property.

<u>Equal/Higher Elevation</u>	<u>Address</u>	<u>Direction / Distance</u>	<u>Map ID</u>	<u>Page</u>
-------------------------------	----------------	-----------------------------	---------------	-------------

<b>SOLANO COUNTY AUTOMO</b>	<b>447 TEXAS ST</b>	<b>N 0 - 1/8 (0.003 mi.)</b>	<b>B8</b>	<b>10</b>
-----------------------------	---------------------	------------------------------	-----------	-----------

Database: SOLANO CO. UST, Date of Government Version: 09/15/2021

Facility Id: 30071

Facility Status: I

Facility Status: A

SOLANO COUNTY LIGHT	447 TEXAS ST	N 0 - 1/8 (0.003 mi.)	B11	11
---------------------	--------------	-----------------------	-----	----

Database: UST, Date of Government Version: 09/07/2021

Facility Id: 48-000-030071

SOLANO COUNTY GARAGE	447 TEXAS ST	N 0 - 1/8 (0.003 mi.)	B12	11
----------------------	--------------	-----------------------	-----	----

Database: UST, Date of Government Version: 09/07/2021

Facility Id: 30071

SOLANO COUNTY HALL O	530 UNION AVE	WSW 0 - 1/8 (0.005 mi.)	C18	12
----------------------	---------------	-------------------------	-----	----

Database: UST, Date of Government Version: 09/07/2021

Database: SOLANO CO. UST, Date of Government Version: 09/15/2021

## EXECUTIVE SUMMARY

Facility Id: 300903				
Facility Status: I				
Facility Id: 48-000-300903				
SOLANO COUNTY JAIL	500 UNION AVE # A	WSW 0 - 1/8 (0.005 mi.)	D20	13
Database: SOLANO CO. UST, Date of Government Version: 09/15/2021				
Facility Id: 30120				
Facility Status: I				
SOLANO COUNTY LAW &	500 UNION AVE	WSW 0 - 1/8 (0.005 mi.)	D25	14
Database: UST, Date of Government Version: 09/07/2021				
Facility Id: 30120				
SOLANO COUNTY CO-GEN	500 UNION AVE # B	WSW 0 - 1/8 (0.005 mi.)	D26	14
Database: SOLANO CO. UST, Date of Government Version: 09/15/2021				
Facility Id: 30123				
Facility Status: I				
SOLANO COUNTY OLD JA	500 TEXAS ST	NNW 0 - 1/8 (0.010 mi.)	F28	15
Database: SOLANO CO. UST, Date of Government Version: 09/15/2021				
Facility Id: 30072				
Facility Status: I				
SOLANO COUNTY OLD CO	580 TEXAS ST	NNW 0 - 1/8 (0.045 mi.)	F36	16
Database: SOLANO CO. UST, Date of Government Version: 09/15/2021				
Facility Id: 30142				
Facility Status: I				
SOLANO COUNTY EVENT	601 TEXAS ST	WNW 0 - 1/8 (0.047 mi.)	H38	17
Database: SOLANO CO. UST, Date of Government Version: 09/15/2021				
Facility Id: 301312				
Facility Status: I				
SOLANO COUNTY OLD OE	600 TEXAS ST	NW 0 - 1/8 (0.056 mi.)	H48	19
Database: SOLANO CO. UST, Date of Government Version: 09/15/2021				
Facility Id: 30074				
Facility Status: I				
FERRARI PROPERTY	505 JEFFERSON ST	W 0 - 1/8 (0.086 mi.)	K55	21
Database: SOLANO CO. UST, Date of Government Version: 09/15/2021				
Facility Id: 30135				
Facility Status: I				
SOLANO COUNTY OFFICE	701 TEXAS ST	WNW 0 - 1/8 (0.095 mi.)	H62	22
Database: SOLANO CO. UST, Date of Government Version: 09/15/2021				
Facility Id: 301326				
Facility Status: I				
<b>PG&amp;E</b>	<b>725 MISSOURI ST</b>	<b>W 1/8 - 1/4 (0.128 mi.)</b>	<b>K78</b>	<b>26</b>
Database: SOLANO CO. UST, Date of Government Version: 09/15/2021				
Facility Id: 30136				
Facility Status: I				
AT&T CALIFORNIA - TC	738 WEBSTER ST	NW 1/8 - 1/4 (0.156 mi.)	O87	28
Database: UST, Date of Government Version: 09/07/2021				
Facility Id: 48-000-030101				
PACIFIC BELL	738 WEBSTER ST	NW 1/8 - 1/4 (0.156 mi.)	O91	29
Database: UST, Date of Government Version: 09/07/2021				
Facility Id: 30101				
<b>PACIFIC BELL DBA AT&amp;</b>	<b>738 WEBSTER ST</b>	<b>NW 1/8 - 1/4 (0.156 mi.)</b>	<b>O92</b>	<b>29</b>
Database: SOLANO CO. UST, Date of Government Version: 09/15/2021				

## EXECUTIVE SUMMARY

Facility Id: 30101  
Facility Status: I  
Facility Status: A

***FAIRFIELD CITY OF*** ***700 KENTUCKY ST*** ***NW 1/8 - 1/4 (0.208 mi.)*** ***R100*** ***31***

Database: SOLANO CO. UST, Date of Government Version: 09/15/2021  
Facility Id: 30079  
Facility Status: I

***HOUGHTEN RENTALS*** ***748 N TEXAS ST*** ***NE 1/8 - 1/4 (0.233 mi.)*** ***T107*** ***33***

Database: SOLANO CO. UST, Date of Government Version: 09/15/2021  
Facility Id: 30049  
Facility Status: I

***SUISUN FIRE PROTECTI*** ***445 JACKSON ST*** ***WSW 1/8 - 1/4 (0.240 mi.)*** ***V115*** ***35***

Database: SOLANO CO. UST, Date of Government Version: 09/15/2021  
Facility Id: 30078  
Facility Status: I

<u><b>Lower Elevation</b></u>	<u><b>Address</b></u>	<u><b>Direction / Distance</b></u>	<u><b>Map ID</b></u>	<u><b>Page</b></u>
UNION LIQUOR FOOD Database: SOLANO CO. UST, Date of Government Version: 09/15/2021 Facility Id: 30137 Facility Status: I	400 UNION AVE	SSW 0 - 1/8 (0.078 mi.)	I51	19
R & D BODYWORX Database: SOLANO CO. UST, Date of Government Version: 09/15/2021 Facility Id: 40197 Facility Status: I	50 MAIN ST # B,C,D	SSE 0 - 1/8 (0.124 mi.)	M75	25
KEN HAGERMANN PERSON Database: SOLANO CO. UST, Date of Government Version: 09/15/2021 Facility Id: 30046 Facility Status: I	730 BROADWAY ST # R	SW 1/8 - 1/4 (0.136 mi.)	N81	26
DUNHAM ALLEY UST Database: SOLANO CO. UST, Date of Government Version: 09/15/2021 Facility Id: 301435 Facility Status: I	821 OHIO ST	SW 1/8 - 1/4 (0.246 mi.)	120	37

AST: A review of the AST list, as provided by EDR, has revealed that there are 2 AST sites within approximately 0.25 miles of the target property.

<u><b>Equal/Higher Elevation</b></u>	<u><b>Address</b></u>	<u><b>Direction / Distance</b></u>	<u><b>Map ID</b></u>	<u><b>Page</b></u>
RAMOS OIL - FAIRFIEL Database: AST, Date of Government Version: 07/06/2016	744 N TEXAS ST	ENE 1/8 - 1/4 (0.249 mi.)	W125	38

<u><b>Lower Elevation</b></u>	<u><b>Address</b></u>	<u><b>Direction / Distance</b></u>	<u><b>Map ID</b></u>	<u><b>Page</b></u>
COGEN - SOLANO COUNT Database: AST, Date of Government Version: 07/06/2016	501 DELAWARE	0 - 1/8 (0.001 mi.)	A3	9

# EXECUTIVE SUMMARY

## ADDITIONAL ENVIRONMENTAL RECORDS

### **Local Brownfield lists**

US BROWNFIELDS: A review of the US BROWNFIELDS list, as provided by EDR, and dated 06/10/2021 has revealed that there is 1 US BROWNFIELDS site within approximately 0.5 miles of the target property.

<u>Equal/Higher Elevation</u>	<u>Address</u>	<u>Direction / Distance</u>	<u>Map ID</u>	<u>Page</u>
<b>COUNTY HALL RECORDS</b> ACRES property ID: 60621 Cleanup Completion Date: -	<b>701 TEXAS STREET</b>	<b>WNW 0 - 1/8 (0.095 mi.)</b>	<b>H63</b>	<b>23</b>

### **Local Lists of Landfill / Solid Waste Disposal Sites**

WMUDS/SWAT: A review of the WMUDS/SWAT list, as provided by EDR, and dated 04/01/2000 has revealed that there is 1 WMUDS/SWAT site within approximately 0.5 miles of the target property.

<u>Equal/Higher Elevation</u>	<u>Address</u>	<u>Direction / Distance</u>	<u>Map ID</u>	<u>Page</u>
<b>POTRERO HILLS LANDFI</b>	<b>P. O. BOX B</b>	<b>NNW 1/8 - 1/4 (0.163 mi.)</b>	<b>P94</b>	<b>30</b>

### **Local Lists of Hazardous waste / Contaminated Sites**

CERS HAZ WASTE: A review of the CERS HAZ WASTE list, as provided by EDR, and dated 10/18/2021 has revealed that there are 13 CERS HAZ WASTE sites within approximately 0.25 miles of the target property.

<u>Equal/Higher Elevation</u>	<u>Address</u>	<u>Direction / Distance</u>	<u>Map ID</u>	<u>Page</u>
<b>SOLANO COUNTY LIGHT</b>	<b>447 TEXAS ST</b>	<b>N 0 - 1/8 (0.003 mi.)</b>	<b>B6</b>	<b>10</b>
<b>GOLD DIGGERS AUTOMOT</b>	<b>360 STATE ST STE D&amp;E</b>	<b>E 0 - 1/8 (0.025 mi.)</b>	<b>E31</b>	<b>15</b>
<b>THE OIL CONNECTION</b>	<b>327 W TEXAS ST</b>	<b>NE 0 - 1/8 (0.042 mi.)</b>	<b>G33</b>	<b>16</b>
<b>AAMCO TRANSMISSIONS</b>	<b>301 STATE ST</b>	<b>ENE 0 - 1/8 (0.104 mi.)</b>	<b>J68</b>	<b>24</b>
<b>AT&amp;T CALIFORNIA - TC</b>	<b>738 WEBSTER ST</b>	<b>NW 1/8 - 1/4 (0.156 mi.)</b>	<b>O88</b>	<b>28</b>
<b>MOORHEAD AUTOMOTIVE</b>	<b>740 N TEXAS ST</b>	<b>ENE 1/8 - 1/4 (0.193 mi.)</b>	<b>Q96</b>	<b>31</b>
<b>SAENZ AUTO REPAIR</b>	<b>96 RAILROAD AVE STE</b>	<b>E 1/8 - 1/4 (0.239 mi.)</b>	<b>U112</b>	<b>34</b>
<b>UPPER ECHELONS</b>	<b>96 RAILROAD AVE, SUI</b>	<b>E 1/8 - 1/4 (0.239 mi.)</b>	<b>U113</b>	<b>35</b>
<b>MORGA'S AUTO REPAIR</b>	<b>96 RAILROAD AVE STE</b>	<b>E 1/8 - 1/4 (0.239 mi.)</b>	<b>U114</b>	<b>35</b>
<b>COGEN SERVICE LLC</b>	<b>744 N TEXAS ST</b>	<b>ENE 1/8 - 1/4 (0.249 mi.)</b>	<b>W122</b>	<b>37</b>
<b>RAMOS OIL - FAIRFIEL</b>	<b>744 N TEXAS ST</b>	<b>ENE 1/8 - 1/4 (0.249 mi.)</b>	<b>W123</b>	<b>38</b>
<u>Lower Elevation</u>	<u>Address</u>	<u>Direction / Distance</u>	<u>Map ID</u>	<u>Page</u>
<b>COGEN - SOLANO COUNT</b>	<b>501 DELAWARE</b>	<b>0 - 1/8 (0.001 mi.)</b>	<b>A2</b>	<b>9</b>
<b>FACTORYSPECIFIC</b>	<b>420 UNION AVE</b>	<b>SSW 0 - 1/8 (0.049 mi.)</b>	<b>I39</b>	<b>17</b>

## EXECUTIVE SUMMARY

### Local Lists of Registered Storage Tanks

SWEEPS UST: A review of the SWEEPS UST list, as provided by EDR, and dated 06/01/1994 has revealed that there are 14 SWEEPS UST sites within approximately 0.25 miles of the target property.

<u>Equal/Higher Elevation</u>	<u>Address</u>	<u>Direction / Distance</u>	<u>Map ID</u>	<u>Page</u>
<b>SOLANO COUNTY GARAGE</b> Status: A Tank Status: A Comp Number: 30071	<b>447 TEXAS ST</b>	<b>N 0 - 1/8 (0.003 mi.)</b>	<b>B13</b>	<b>11</b>
SOLANO COUNTY JUSTIC Comp Number: 30123	500 UNION AVE B	WSW 0 - 1/8 (0.005 mi.)	D22	13
SOLANO COUNTY LAW & Status: A Tank Status: A Comp Number: 30120	500 UNION AVE A	WSW 0 - 1/8 (0.005 mi.)	D23	14
<b>SHERIFF</b> Comp Number: 30072	<b>500 W TEXAS ST</b>	<b>NNW 0 - 1/8 (0.010 mi.)</b>	<b>F30</b>	<b>15</b>
SOLANO COUNTY OLD CO Status: A Tank Status: A Comp Number: 30142	580 TEXAS ST	NNW 0 - 1/8 (0.045 mi.)	F35	16
<b>SOLANO COUNTY OES</b> Status: A Tank Status: A Comp Number: 30074	<b>600 TEXAS ST</b>	<b>NW 0 - 1/8 (0.056 mi.)</b>	<b>H47</b>	<b>18</b>
<b>FERRARI PROPERTY</b> Comp Number: 30135	<b>505 JEFFERSON ST</b>	<b>W 0 - 1/8 (0.086 mi.)</b>	<b>K54</b>	<b>20</b>
<b>PG&amp;E</b> Comp Number: 30136	<b>725 MISSOURI ST</b>	<b>W 1/8 - 1/4 (0.128 mi.)</b>	<b>K78</b>	<b>26</b>
<b>PACIFIC BELL (TC-033)</b> Status: A Tank Status: A Comp Number: 30101	<b>738 WEBSTER ST</b>	<b>NW 1/8 - 1/4 (0.156 mi.)</b>	<b>O89</b>	<b>28</b>
<b>SUNSWEET GROWERS, IN</b> Comp Number: 30079	<b>700 KENTUCKY ST</b>	<b>NW 1/8 - 1/4 (0.208 mi.)</b>	<b>R103</b>	<b>32</b>
<b>HOUGHTEN RENTALS</b> Comp Number: 30049	<b>748 N TEXAS ST</b>	<b>NE 1/8 - 1/4 (0.233 mi.)</b>	<b>T107</b>	<b>33</b>
<b>SUISUN FIRE PROTECTI</b> Comp Number: 30078	<b>445 JACKSON ST</b>	<b>WSW 1/8 - 1/4 (0.240 mi.)</b>	<b>V115</b>	<b>35</b>
<u>Lower Elevation</u>	<u>Address</u>	<u>Direction / Distance</u>	<u>Map ID</u>	<u>Page</u>
<b>KWIK-STOP</b> Comp Number: 30137	<b>400 UNION AVE</b>	<b>SSW 0 - 1/8 (0.078 mi.)</b>	<b>I50</b>	<b>19</b>
KEN HAGERMAN (PERSON Comp Number: 30046	730 BROADWAY ST A	SW 1/8 - 1/4 (0.136 mi.)	N82	27

## EXECUTIVE SUMMARY

HIST UST: A review of the HIST UST list, as provided by EDR, and dated 10/15/1990 has revealed that there are 15 HIST UST sites within approximately 0.25 miles of the target property.

<u>Equal/Higher Elevation</u>	<u>Address</u>	<u>Direction / Distance</u>	<u>Map ID</u>	<u>Page</u>
<b>SOLANO COUNTY FLEET</b> GARAGE - STATION 2 Facility Id: 00000036955	<b>447 TEXAS ST</b> 447 W TEXAS ST	<b>N 0 - 1/8 (0.003 mi.)</b> N 0 - 1/8 (0.003 mi.)	<b>B7</b> B9	<b>10</b> 10
<b>SHERIFF</b> <b>SHERIFF</b> Facility Id: 00000036899	<b>500 TEXAS STREET</b> <b>500 W TEXAS ST</b>	<b>NNW 0 - 1/8 (0.010 mi.)</b> <b>NNW 0 - 1/8 (0.010 mi.)</b>	<b>F29</b> <b>F30</b>	<b>15</b> <b>15</b>
<b>PACIFIC BELL (TC-033)</b> <b>PACIFIC BELL</b> Facility Id: 00000067817	<b>738 WEBSTER ST</b> <b>738 WEBSTER</b>	<b>NW 1/8 - 1/4 (0.156 mi.)</b> <b>NW 1/8 - 1/4 (0.156 mi.)</b>	<b>O89</b> <b>O90</b>	<b>28</b> <b>29</b>
SUNSWEET DRYERS-FAIR Facility Id: 00000010841	700 KENTUCKY ST	NW 1/8 - 1/4 (0.208 mi.)	R99	31
<b>SUNSWEET DRYERS</b> HOUGHTON RENTALS Facility Id: 00000049099	<b>700 KENTUCKY ST</b> 748 N TEXAS ST	<b>NW 1/8 - 1/4 (0.208 mi.)</b> NE 1/8 - 1/4 (0.233 mi.)	<b>R102</b> T108	<b>32</b> 34
<b>HOUGHTON PRODUCE CO.</b> Facility Id: 00000005890	<b>748 N TEXAS ST</b>	<b>NE 1/8 - 1/4 (0.233 mi.)</b>	<b>T109</b>	<b>34</b>
<b>HOUGHTON PRODUCE CO</b> SUISUN FIRE PROTECTI Facility Id: 00000055093	<b>748 NORTH TEXAS ST</b> 445 JACKSON ST	<b>NE 1/8 - 1/4 (0.233 mi.)</b> WSW 1/8 - 1/4 (0.240 mi.)	<b>T110</b> V118	<b>34</b> 36
<u>Lower Elevation</u>	<u>Address</u>	<u>Direction / Distance</u>	<u>Map ID</u>	<u>Page</u>
KWIK STOP Facility Id: 00000069009	400 UNION	SSW 0 - 1/8 (0.078 mi.)	I52	20
<b>KEN HAGEMANN PERSONA</b> <b>KEN HAGEMANN PERSONA</b> Facility Id: 00000058294	<b>730 A BROADWAY ST</b> <b>730 A BROADWAY</b>	<b>SW 1/8 - 1/4 (0.134 mi.)</b> <b>SW 1/8 - 1/4 (0.136 mi.)</b>	<b>N79</b> <b>N84</b>	<b>26</b> <b>27</b>

CERS TANKS: A review of the CERS TANKS list, as provided by EDR, and dated 10/18/2021 has revealed that there are 4 CERS TANKS sites within approximately 0.25 miles of the target property.

<u>Equal/Higher Elevation</u>	<u>Address</u>	<u>Direction / Distance</u>	<u>Map ID</u>	<u>Page</u>
<b>SOLANO COUNTY LIGHT</b> <b>AT&amp;T CALIFORNIA - TC</b> <b>RAMOS OIL - FAIRFIEL</b>	<b>447 TEXAS ST</b> <b>738 WEBSTER ST</b> <b>744 N TEXAS ST</b>	<b>N 0 - 1/8 (0.003 mi.)</b> <b>NW 1/8 - 1/4 (0.156 mi.)</b> <b>ENE 1/8 - 1/4 (0.249 mi.)</b>	<b>B6</b> <b>O88</b> <b>W123</b>	<b>10</b> <b>28</b> <b>38</b>
<u>Lower Elevation</u>	<u>Address</u>	<u>Direction / Distance</u>	<u>Map ID</u>	<u>Page</u>
<b>COGEN - SOLANO COUNT</b>	<b>501 DELAWARE</b>	<b>0 - 1/8 (0.001 mi.)</b>	<b>A2</b>	<b>9</b>



## EXECUTIVE SUMMARY

CA FID UST: A review of the CA FID UST list, as provided by EDR, and dated 10/31/1994 has revealed that there are 12 CA FID UST sites within approximately 0.25 miles of the target property.

<u>Equal/Higher Elevation</u>	<u>Address</u>	<u>Direction / Distance</u>	<u>Map ID</u>	<u>Page</u>
<b>SOLANO COUNTY GARAGE</b> Facility Id: 48000478 Status: A	<b>447 TEXAS ST</b>	<b>N 0 - 1/8 (0.003 mi.)</b>	<b>B13</b>	<b>11</b>
SOLANO COUNTY JUSTIC Facility Id: 48000109 Status: I Status: A	500 UNION AVE	WSW 0 - 1/8 (0.005 mi.)	D24	14
<b>SHERIFF</b> Facility Id: 48002205 Status: A	<b>500 TEXAS STREET</b>	<b>NNW 0 - 1/8 (0.010 mi.)</b>	<b>F29</b>	<b>15</b>
SOLANO COUNTY OLD CO Facility Id: 48002214 Status: A	580 TEXAS ST	NNW 0 - 1/8 (0.045 mi.)	F37	16
<b>SOLANO COUNTY OES</b> Facility Id: 48000819 Status: A	<b>600 TEXAS ST</b>	<b>NW 0 - 1/8 (0.056 mi.)</b>	<b>H47</b>	<b>18</b>
PG&E Facility Id: 48000539 Status: I	725 MISSOURI ST	W 1/8 - 1/4 (0.128 mi.)	K77	25
<b>PACIFIC BELL (TC-033)</b> Facility Id: 48000140 Status: A	<b>738 WEBSTER ST</b>	<b>NW 1/8 - 1/4 (0.156 mi.)</b>	<b>O89</b>	<b>28</b>
<b>SUNSWEEP GROWERS, IN</b> Facility Id: 48000177 Status: I	<b>700 KENTUCKY ST</b>	<b>NW 1/8 - 1/4 (0.208 mi.)</b>	<b>R103</b>	<b>32</b>
<b>HOUGHTON PRODUCE CO</b> Facility Id: 48000025 Status: I	<b>748 NORTH TEXAS ST</b>	<b>NE 1/8 - 1/4 (0.233 mi.)</b>	<b>T110</b>	<b>34</b>
SUISUN FIRE PROTECTI Facility Id: 48000176 Status: I	445 JACKSON ST	WSW 1/8 - 1/4 (0.240 mi.)	V116	35
<u>Lower Elevation</u>	<u>Address</u>	<u>Direction / Distance</u>	<u>Map ID</u>	<u>Page</u>
<b>KWIK-STOP</b> Facility Id: 48002212 Status: A	<b>400 UNION AVE</b>	<b>SSW 0 - 1/8 (0.078 mi.)</b>	<b>I50</b>	<b>19</b>
KEN HAGERMANN (PERSO Facility Id: 48002204 Status: A	730 BROADWAY ST	SW 1/8 - 1/4 (0.136 mi.)	N83	27

## EXECUTIVE SUMMARY

### **Other Ascertainable Records**

RCRA NonGen / NLR: A review of the RCRA NonGen / NLR list, as provided by EDR, and dated 09/13/2021 has revealed that there are 27 RCRA NonGen / NLR sites within approximately 0.25 miles of the target property.

<u>Equal/Higher Elevation</u>	<u>Address</u>	<u>Direction / Distance</u>	<u>Map ID</u>	<u>Page</u>
SOLANO COUNTY FLEET EPA ID:: CAL930575251	447 TEXAS ST	N 0 - 1/8 (0.003 mi.)	B10	11
FACILITIES OPERATION EPA ID:: CAL000341355	600 UNION AVE	WNW 0 - 1/8 (0.004 mi.)	C14	12
JUDICIAL COUNCIL OF HALL OF JUSTICE, JCC FACILITIES OPERATION EPA ID:: CAL000314996	600 UNION AVE 600 UNION AVE. 512 CLAY ST	WNW 0 - 1/8 (0.004 mi.) WNW 0 - 1/8 (0.004 mi.) E 0 - 1/8 (0.008 mi.)	C15 C17 E27	12 12 14
THE OIL CONNECTION EPA ID:: CAL000041942	327 W TEXAS ST	NE 0 - 1/8 (0.042 mi.)	G34	16
LOYALTY CLASSIC CARE 1 SPOT COMPLETE AUTO EPA ID:: CAL000408372	321 STATE ST STE A 321 STATE ST	E 0 - 1/8 (0.053 mi.) E 0 - 1/8 (0.053 mi.)	E43 E44	18 18
CARLS AUTO REPAIR EPA ID:: CAL000411474	311 STATE ST STE A	E 0 - 1/8 (0.074 mi.)	J49	19
ALDREDGE MANAGEMENT EPA ID:: CAC003011367	340 STATE ST	ENE 0 - 1/8 (0.095 mi.)	J57	21
SOLANO COUNTY FORMER EPA ID:: CAP000173450	701 TEXAS ST	WNW 0 - 1/8 (0.095 mi.)	H61	22
CESARS TALLER MECANI EPA ID:: CAL000446643	301 STATE ST STE B	ENE 0 - 1/8 (0.104 mi.)	J66	23
CESAR'S TALLER MECAN EPA ID:: CAC002983118	301 STATE ST SUITE B	ENE 0 - 1/8 (0.104 mi.)	J67	23
AAMCO TRANSMISSION & EPA ID:: CAL000428136	301 STATE ST	ENE 0 - 1/8 (0.104 mi.)	J69	24
FSUSD-ARMIJO HIGH SC EPA ID:: CAL000270640	824 WASHINGTON ST	N 0 - 1/8 (0.107 mi.)	70	24
<b>PACIFIC BELL</b> EPA ID:: CAT080024383	<b>823 JEFFERSON</b>	<b>NW 1/8 - 1/4 (0.147 mi.)</b>	<b>86</b>	<b>28</b>
FACILITIES OPERATION EPA ID:: CAL000371801	600 KENTUCKY ST	NNW 1/8 - 1/4 (0.164 mi.)	P95	30
MOORHEAD AUTOMOTIVE EPA ID:: CAL000376973	740 N TEXAS ST	ENE 1/8 - 1/4 (0.193 mi.)	Q97	31
786 ELITE DBA MOORHE CITY OF FAIRFIELD/SU EPA ID:: CAH111000226	740 N TEXAS ST 700 KENTUCKY STREET	ENE 1/8 - 1/4 (0.193 mi.) NW 1/8 - 1/4 (0.208 mi.)	Q98 R101	31 32
UPPER ECHELONS AUTO EPA ID:: CAL000348108	96 RAILROAD AVE STE	E 1/8 - 1/4 (0.239 mi.)	U111	34
COGEN SERVICE LLC EPA ID:: CAL000405365	744 N TEXAS ST	ENE 1/8 - 1/4 (0.249 mi.)	W124	38
<u>Lower Elevation</u>	<u>Address</u>	<u>Direction / Distance</u>	<u>Map ID</u>	<u>Page</u>
FACILITIES OPERATION	501 DELAWARE	0 - 1/8 (0.001 mi.)	A4	9

## EXECUTIVE SUMMARY

EPA ID:: CAL000160542				
FACTORYSPECIFIC	420 UNION AVE	SSW 0 - 1/8 (0.049 mi.)	I40	17
EPA ID:: CAL000364062				
TRAVIS AUTOMOTIVE SE	408 UNION AVE STE G	SSW 0 - 1/8 (0.055 mi.)	I46	18
EPA ID:: CAL000376302				
786 ZAAK DBA GOOD GU	50 MAIN ST STE E	SSE 0 - 1/8 (0.124 mi.)	M73	25
EPA ID:: CAL000431672				
BODY BEST COLLISION	50 MAIN ST STE D	SSE 0 - 1/8 (0.124 mi.)	M74	25
EPA ID:: CAL000436133				

Cortese: A review of the Cortese list, as provided by EDR, and dated 09/20/2021 has revealed that there are 21 Cortese sites within approximately 0.5 miles of the target property.

<u>Equal/Higher Elevation</u>	<u>Address</u>	<u>Direction / Distance</u>	<u>Map ID</u>	<u>Page</u>
<b>SOLANO COUNTY AUTOMO</b> Cleanup Status: COMPLETED - CASE CLOSED	<b>447 TEXAS ST</b>	<b>N 0 - 1/8 (0.003 mi.)</b>	<b>B8</b>	<b>10</b>
<b>FAIRFIELD HALL OF JU</b> Cleanup Status: COMPLETED - CASE CLOSED	<b>500 UNION AVE</b>	<b>WSW 0 - 1/8 (0.005 mi.)</b>	<b>D21</b>	<b>13</b>
<b>FERRARI PROPERTY</b> Cleanup Status: COMPLETED - CASE CLOSED	<b>505 JEFFERSON ST</b>	<b>W 0 - 1/8 (0.086 mi.)</b>	<b>K54</b>	<b>20</b>
<b>ARMOUR</b> Cleanup Status: COMPLETED - CASE CLOSED	<b>748 TEXAS ST N</b>	<b>WNW 1/8 - 1/4 (0.141 mi.)</b>	<b>L85</b>	<b>27</b>
<b>PACIFIC BELL DBA AT&amp;</b> Cleanup Status: COMPLETED - CASE CLOSED	<b>738 WEBSTER ST</b>	<b>NW 1/8 - 1/4 (0.156 mi.)</b>	<b>O92</b>	<b>29</b>
<b>SUNSWEEP DRYERS</b> Cleanup Status: COMPLETED - CASE CLOSED	<b>700 KENTUCKY ST</b>	<b>NW 1/8 - 1/4 (0.208 mi.)</b>	<b>R102</b>	<b>32</b>
<b>SUISUN FIRE DISTRICT</b> Cleanup Status: COMPLETED - CASE CLOSED	<b>445 JACKSON ST</b>	<b>WSW 1/8 - 1/4 (0.240 mi.)</b>	<b>V117</b>	<b>35</b>
<b>DITTMER &amp; MCINNIS PR</b> Cleanup Status: COMPLETED - CASE CLOSED	<b>844 JACKSON ST</b>	<b>NW 1/4 - 1/2 (0.256 mi.)</b>	<b>X128</b>	<b>39</b>
<b>ALLEN RENTALS</b> Cleanup Status: COMPLETED - CASE CLOSED	<b>1003 WASHINGTON ST</b>	<b>N 1/4 - 1/2 (0.260 mi.)</b>	<b>Z132</b>	<b>40</b>
<b>UNOCAL (BRANCO'S)</b> Cleanup Status: COMPLETED - CASE CLOSED	<b>1201 W TEXAS ST</b>	<b>W 1/4 - 1/2 (0.455 mi.)</b>	<b>AD145</b>	<b>45</b>
<b>RYAN'S AUTOMOTIVE SE</b> Cleanup Status: COMPLETED - CASE CLOSED	<b>1203 N TEXAS ST</b>	<b>W 1/4 - 1/2 (0.459 mi.)</b>	<b>AD146</b>	<b>45</b>
<b>SOLANO MOTORS</b> Cleanup Status: COMPLETED - CASE CLOSED	<b>1206 NORTH TEXAS STR</b>	<b>NNE 1/4 - 1/2 (0.484 mi.)</b>	<b>AE150</b>	<b>47</b>
<b>MOBIL CHEVRON FOOD M</b> Cleanup Status: COMPLETED - CASE CLOSED	<b>1247 TEXAS ST W</b>	<b>W 1/4 - 1/2 (0.495 mi.)</b>	<b>AD151</b>	<b>47</b>
<u>Lower Elevation</u>	<u>Address</u>	<u>Direction / Distance</u>	<u>Map ID</u>	<u>Page</u>
<b>UNION FOOD &amp; LIQUOR</b> Cleanup Status: COMPLETED - CASE CLOSED	<b>400 UNION ST</b>	<b>SSW 0 - 1/8 (0.078 mi.)</b>	<b>I53</b>	<b>20</b>
<b>KEN HAGEMANN PERSONA</b>	<b>730 A BROADWAY ST</b>	<b>SW 1/8 - 1/4 (0.134 mi.)</b>	<b>N79</b>	<b>26</b>

## EXECUTIVE SUMMARY

Cleanup Status: COMPLETED - CASE CLOSED

<b>SUISUN CITY OF CORPO</b>	<b>UNK MAIN ST &amp; HWY 12</b>	<b>ESE 1/8 - 1/4 (0.212 mi.)</b>	<b>104</b>	<b>32</b>
Cleanup Status: COMPLETED - CASE CLOSED				
<b>UNKNOWN</b>	<b>UNK CEDAR</b>	<b>S 1/4 - 1/2 (0.251 mi.)</b>	<b>126</b>	<b>38</b>
Cleanup Status: COMPLETED - CASE CLOSED				
<b>SUISUN CITY OF REDEV</b>	<b>209 MAIN ST</b>	<b>SSW 1/4 - 1/2 (0.271 mi.)</b>	<b>AA133</b>	<b>40</b>
Cleanup Status: COMPLETED - CASE CLOSED				
<b>UNION PACIFIC RAILRO</b>	<b>301 SPRINGS ST</b>	<b>SSW 1/4 - 1/2 (0.315 mi.)</b>	<b>137</b>	<b>42</b>
Cleanup Status: COMPLETED - CASE CLOSED				
<b>ARCO</b>	<b>299 MARINA</b>	<b>ESE 1/4 - 1/2 (0.391 mi.)</b>	<b>AB139</b>	<b>42</b>
Cleanup Status: COMPLETED - CASE CLOSED				
<b>SHELDON OIL COMPANY</b>	<b>426 MAIN ST</b>	<b>S 1/4 - 1/2 (0.450 mi.)</b>	<b>AC143</b>	<b>43</b>
Cleanup Status: COMPLETED - CASE CLOSED				

DRYCLEANERS: A review of the DRYCLEANERS list, as provided by EDR, has revealed that there is 1 DRYCLEANERS site within approximately 0.25 miles of the target property.

<u>Equal/Higher Elevation</u>	<u>Address</u>	<u>Direction / Distance</u>	<u>Map ID</u>	<u>Page</u>
<b>FAIRFIELD CLEANERS</b>	<b>625 JACKSON ST</b>	<b>WNW 1/8 - 1/4 (0.240 mi.)</b>	<b>S119</b>	<b>36</b>
Database: DRYCLEANERS, Date of Government Version: 08/27/2021				
EPA Id: CAL000306455				
EPA Id: CAD981642564				

HIST CORTESE: A review of the HIST CORTESE list, as provided by EDR, and dated 04/01/2001 has revealed that there are 17 HIST CORTESE sites within approximately 0.5 miles of the target property.

<u>Equal/Higher Elevation</u>	<u>Address</u>	<u>Direction / Distance</u>	<u>Map ID</u>	<u>Page</u>
<b>FAIRFIELD HALL OF JU</b> Reg Id: 48-0090	<b>500 UNION AVE</b>	<b>WSW 0 - 1/8 (0.005 mi.)</b>	<b>D21</b>	<b>13</b>
<b>SOLANO COUNTY SERVIC</b> Reg Id: 48-0211	<b>447 WASHINGTON</b>	<b>S 0 - 1/8 (0.033 mi.)</b>	<b>A32</b>	<b>15</b>
<b>FERRARI PROPERTY</b> Reg Id: 48-0275	<b>505 JEFFERSON ST</b>	<b>W 0 - 1/8 (0.086 mi.)</b>	<b>K54</b>	<b>20</b>
<b>ARMOUR</b> Reg Id: 48-0011	<b>748 TEXAS ST N</b>	<b>WNW 1/8 - 1/4 (0.141 mi.)</b>	<b>L85</b>	<b>27</b>
<b>PACIFIC BELL</b> Reg Id: 48-0206	<b>738 WEBSTER</b>	<b>NW 1/8 - 1/4 (0.156 mi.)</b>	<b>O90</b>	<b>29</b>
<b>SUNSWEEP DRYERS</b> Reg Id: 48-0156	<b>700 KENTUCKY ST</b>	<b>NW 1/8 - 1/4 (0.208 mi.)</b>	<b>R102</b>	<b>32</b>
<b>SUISUN FIRE DISTRICT</b> Reg Id: 48-0202	<b>445 JACKSON ST</b>	<b>WSW 1/8 - 1/4 (0.240 mi.)</b>	<b>V117</b>	<b>35</b>
<b>DITTMER &amp; MCINNIS PR</b> Reg Id: 48-0317	<b>844 JACKSON ST</b>	<b>NW 1/4 - 1/2 (0.256 mi.)</b>	<b>X127</b>	<b>38</b>
<b>ALLEN RENTALS</b>	<b>1001 1003 WASHINGTON</b>	<b>N 1/4 - 1/2 (0.260 mi.)</b>	<b>Z131</b>	<b>40</b>

## EXECUTIVE SUMMARY

Reg Id: 48-0005				
<b>FACILITY 4447-1</b>	<b>712 MADISON</b>	<b>WNW 1/4 - 1/2 (0.288 mi.)</b>	<b>Y136</b>	<b>41</b>
Reg Id: 2870				
<b>UNOCAL (BRANCO'S)</b>	<b>1201 W TEXAS ST</b>	<b>W 1/4 - 1/2 (0.455 mi.)</b>	<b>AD145</b>	<b>45</b>
Reg Id: 48-0175				
<b>RYAN'S AUTOMOTIVE SE</b>	<b>1203 N TEXAS ST</b>	<b>W 1/4 - 1/2 (0.459 mi.)</b>	<b>AD146</b>	<b>45</b>
Reg Id: 48-0176				
<b>MOBIL CHEVRON FOOD M</b>	<b>1247 TEXAS ST W</b>	<b>W 1/4 - 1/2 (0.495 mi.)</b>	<b>AD151</b>	<b>47</b>
Reg Id: 48-0018				
<b>Lower Elevation</b>	<b>Address</b>	<b>Direction / Distance</b>	<b>Map ID</b>	<b>Page</b>
<b>UNION FOOD &amp; LIQUOR</b>	<b>400 UNION ST</b>	<b>SSW 0 - 1/8 (0.078 mi.)</b>	<b>I53</b>	<b>20</b>
Reg Id: 48-0344				
<b>KEN HAGEMANN PERSONA</b>	<b>730 A BROADWAY</b>	<b>SW 1/8 - 1/4 (0.136 mi.)</b>	<b>N84</b>	<b>27</b>
Reg Id: 48-0269				
SUISUN CITY OF REDEV	209 211 MAIN	SSW 1/4 - 1/2 (0.273 mi.)	AA135	41
Reg Id: 48-0223				
<b>SHELDON OIL CO</b>	<b>426 MAIN ST</b>	<b>S 1/4 - 1/2 (0.450 mi.)</b>	<b>AC144</b>	<b>44</b>
Reg Id: 48-0134				

Notify 65: A review of the Notify 65 list, as provided by EDR, and dated 03/12/2021 has revealed that there are 4 Notify 65 sites within approximately 1 mile of the target property.

<u>Equal/Higher Elevation</u>	<u>Address</u>	<u>Direction / Distance</u>	<u>Map ID</u>	<u>Page</u>
HALL OF JUSTICE	600 UNION AVENUE	WNW 0 - 1/8 (0.004 mi.)	C16	12
<b>SOLANO COUNTY SERVIC</b>	<b>447 WASHINGTON</b>	<b>S 0 - 1/8 (0.033 mi.)</b>	<b>A32</b>	<b>15</b>
<b>MOBIL CHEVRON FOOD M</b>	<b>1247 TEXAS ST W</b>	<b>W 1/4 - 1/2 (0.495 mi.)</b>	<b>AD151</b>	<b>47</b>
<b>CITY OF FAIRFIELD</b>	<b>420 GREGORY STREET</b>	<b>W 1/2 - 1 (0.851 mi.)</b>	<b>152</b>	<b>48</b>

### EDR HIGH RISK HISTORICAL RECORDS

#### **EDR Exclusive Records**

EDR Hist Auto: A review of the EDR Hist Auto list, as provided by EDR, has revealed that there are 3 EDR Hist Auto sites within approximately 0.125 miles of the target property.

<u>Equal/Higher Elevation</u>	<u>Address</u>	<u>Direction / Distance</u>	<u>Map ID</u>	<u>Page</u>
MYRICK WAYNE C	401 TEXAS ST	NNE 0 - 1/8 (0.003 mi.)	B5	9
KIMS ELECTRIC AUTO C	321 STATE ST	E 0 - 1/8 (0.053 mi.)	E42	17
CESARS TALLER MECANI	301 STATE ST STE B	ENE 0 - 1/8 (0.104 mi.)	J65	23

## EXECUTIVE SUMMARY

EDR Hist Cleaner: A review of the EDR Hist Cleaner list, as provided by EDR, has revealed that there are 2 EDR Hist Cleaner sites within approximately 0.125 miles of the target property.

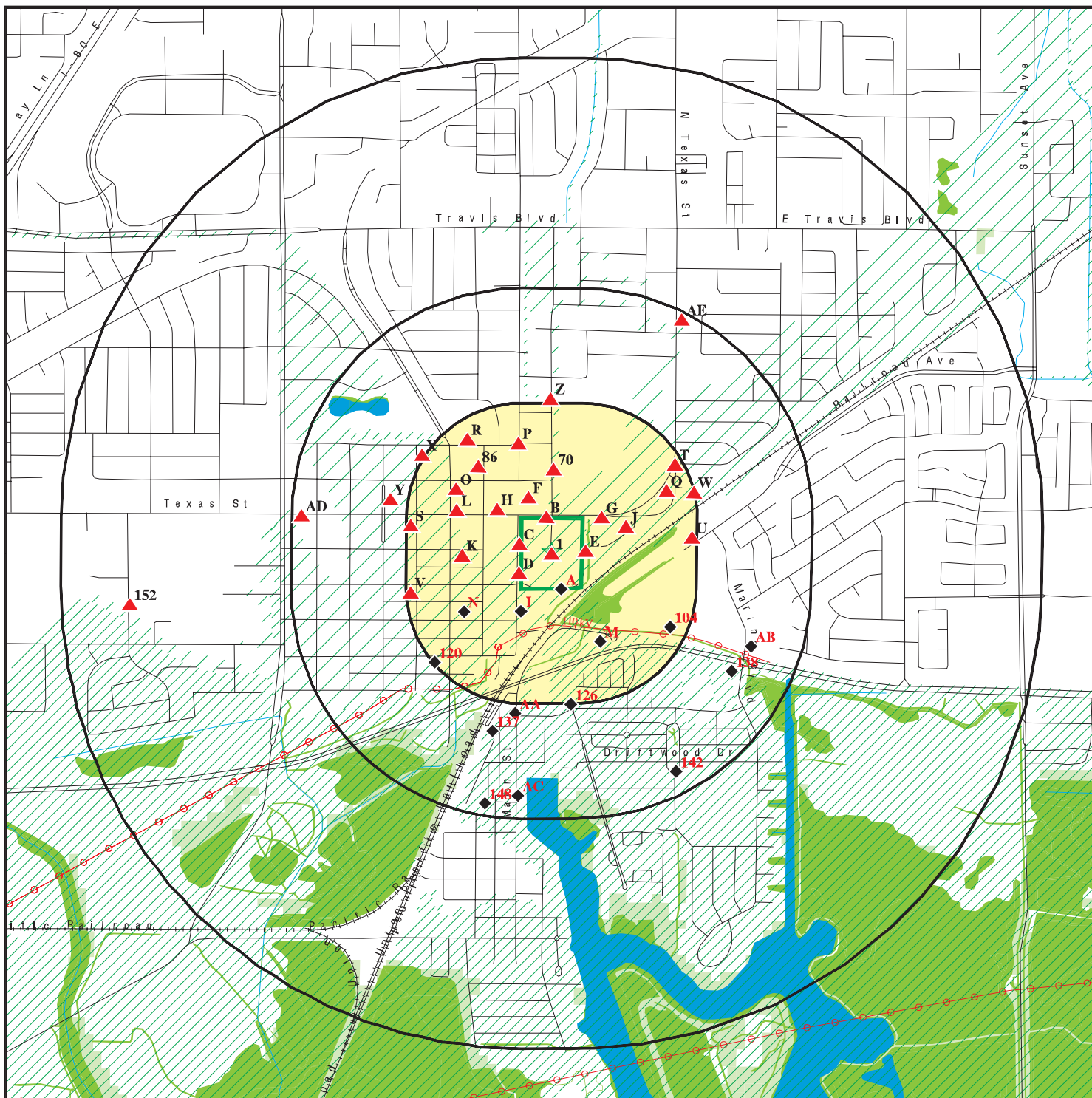
<u>Equal/Higher Elevation</u>	<u>Address</u>	<u>Direction / Distance</u>	<u>Map ID</u>	<u>Page</u>
FAMILY CLEANERS	321 TEXAS ST	ENE 0 - 1/8 (0.095 mi.)	J59	22
<u>Lower Elevation</u>	<u>Address</u>	<u>Direction / Distance</u>	<u>Map ID</u>	<u>Page</u>
GILLESPIES CARPET CE	416 UNION AVE	SSW 0 - 1/8 (0.051 mi.)	I41	17














Count: 3 records.

ORPHAN SUMMARY

City	EDR ID	Site Name	Site Address	Zip	Database(s)
FAIRFIELD	S101482540	INTERSTATE 80 AND SUISUN VALLEY RO	INTERSTATE 80 & SUISUN VALLEY	94533	ENVIROSTOR
FAIRFIELD	S126984478	HARBOR TUG & BARGE COMPANY	WHEELER ISLAND ADJACENT TO HON	94533	SWF/LF
SUISUN CITY	U003641745	ROBBINS RANCH	4285 SUISUN VALLEY RD	94585	LUST, UST

# OVERVIEW MAP - 6847661.2S



-  Target Property
-  Sites at elevations higher than or equal to the target property
-  Sites at elevations lower than the target property
-  Manufactured Gas Plants
-  National Priority List Sites
-  Dept. Defense Sites
-  Indian Reservations BIA
-  Power transmission lines
-  Special Flood Hazard Area (1%)
-  0.2% Annual Chance Flood Hazard
-  National Wetland Inventory
-  State Wetlands
-  Areas of Concern

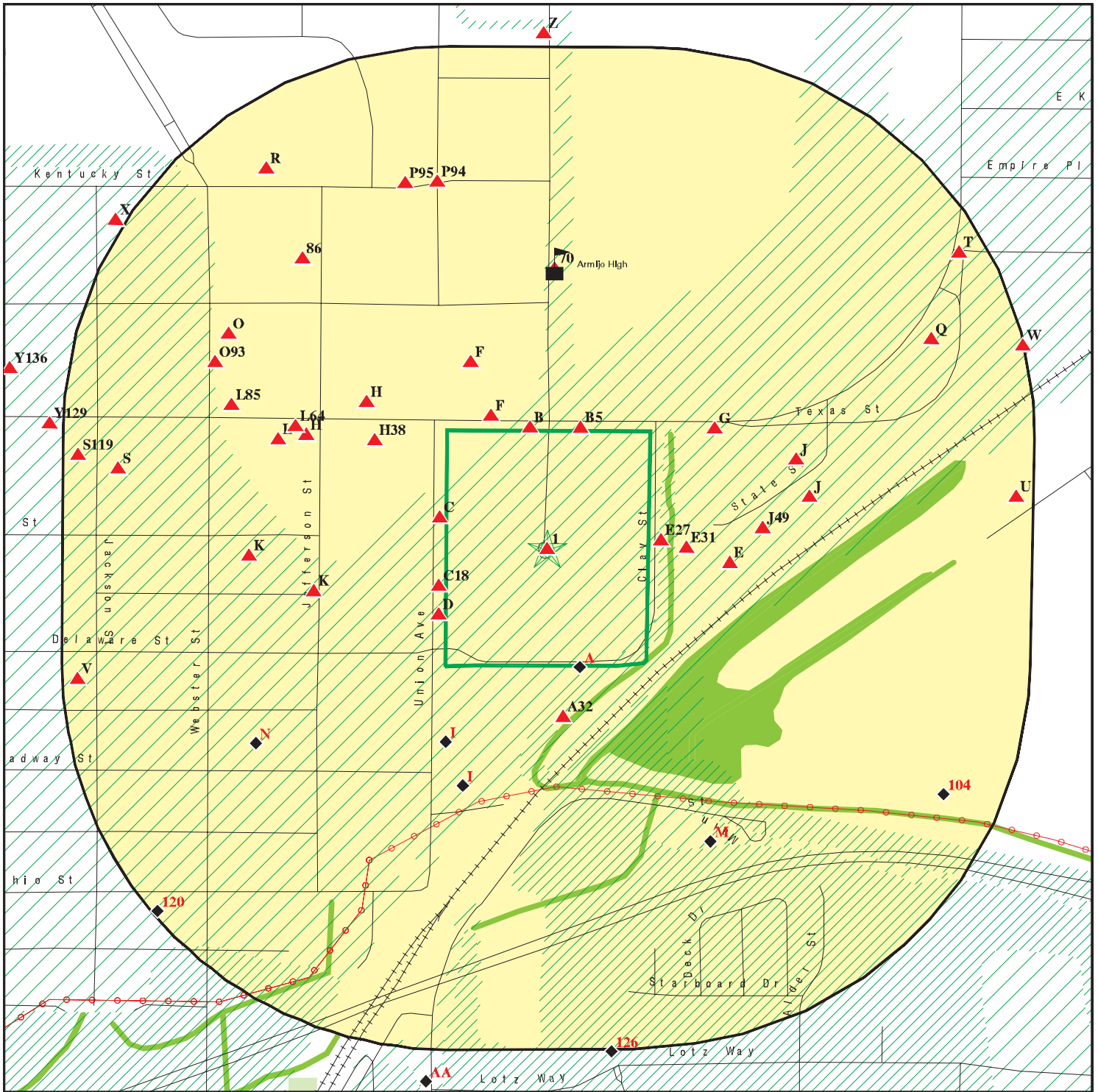
This report includes Interactive Map Layers to display and/or hide map information. The legend includes only those icons for the default map view.

SITE NAME: 550 Union Avenue  
 ADDRESS: 550 Union Avenue  
 Fairfield CA 94533  
 LAT/LONG: 38.248009 / 122.039169

CLIENT: Ninyo & Moore  
 CONTACT: Luke Swickard  
 INQUIRY #: 6847661.2s  
 DATE: February 04, 2022 2:12 pm



# DETAIL MAP - 6847661.2S



Target Property

Sites at elevations higher than or equal to the target property

Sites at elevations lower than the target property

Manufactured Gas Plants

Sensitive Receptors

National Priority List Sites

Dept. Defense Sites

Indian Reservations BIA

Power transmission lines

Special Flood Hazard Area (1%)

0.2% Annual Chance Flood Hazard

National Wetland Inventory

State Wetlands

Areas of Concern

This report includes Interactive Map Layers to display and/or hide map information. The legend includes only those icons for the default map view.

SITE NAME: 550 Union Avenue  
 ADDRESS: 550 Union Avenue  
 Fairfield CA 94533  
 LAT/LONG: 38.248009 / 122.039169

CLIENT: Ninyo & Moore  
 CONTACT: Luke Swickard  
 INQUIRY #: 6847661.2s  
 DATE: February 04, 2022 2:13 pm

## MAP FINDINGS SUMMARY

Database	Search Distance (Miles)	Target Property	< 1/8	1/8 - 1/4	1/4 - 1/2	1/2 - 1	> 1	Total Plotted
<b>STANDARD ENVIRONMENTAL RECORDS</b>								
<b><i>Lists of Federal NPL (Superfund) sites</i></b>								
NPL	1.000		0	0	0	0	NR	0
Proposed NPL	1.000		0	0	0	0	NR	0
NPL LIENS	1.000		0	0	0	0	NR	0
<b><i>Lists of Federal Delisted NPL sites</i></b>								
Delisted NPL	1.000		0	0	0	0	NR	0
<b><i>Lists of Federal sites subject to CERCLA removals and CERCLA orders</i></b>								
FEDERAL FACILITY	0.500		0	0	0	NR	NR	0
SEMS	0.500		0	0	0	NR	NR	0
<b><i>Lists of Federal CERCLA sites with NFRAP</i></b>								
SEMS-ARCHIVE	0.500		0	0	0	NR	NR	0
<b><i>Lists of Federal RCRA facilities undergoing Corrective Action</i></b>								
CORRACTS	1.000		0	0	0	0	NR	0
<b><i>Lists of Federal RCRA TSD facilities</i></b>								
RCRA-TSDF	0.500		0	0	0	NR	NR	0
<b><i>Lists of Federal RCRA generators</i></b>								
RCRA-LQG	0.250		0	2	NR	NR	NR	2
RCRA-SQG	0.250		3	1	NR	NR	NR	4
RCRA-VSQG	0.250		0	0	NR	NR	NR	0
<b><i>Federal institutional controls / engineering controls registries</i></b>								
LUCIS	0.500		0	0	0	NR	NR	0
US ENG CONTROLS	0.500		0	0	0	NR	NR	0
US INST CONTROLS	0.500		0	0	0	NR	NR	0
<b><i>Federal ERNS list</i></b>								
ERNS	TP		NR	NR	NR	NR	NR	0
<b><i>Lists of state- and tribal (Superfund) equivalent sites</i></b>								
RESPONSE	1.000		0	0	0	0	NR	0
<b><i>Lists of state- and tribal hazardous waste facilities</i></b>								
ENVIROSTOR	1.000		1	0	1	0	NR	2
<b><i>Lists of state and tribal landfills and solid waste disposal facilities</i></b>								
SWF/LF	0.500		0	0	0	NR	NR	0

## MAP FINDINGS SUMMARY

Database	Search Distance (Miles)	Target Property	< 1/8	1/8 - 1/4	1/4 - 1/2	1/2 - 1	> 1	Total Plotted
<b><i>Lists of state and tribal leaking storage tanks</i></b>								
LUST	0.500		9	14	22	NR	NR	45
INDIAN LUST	0.500		0	0	0	NR	NR	0
CPS-SLIC	0.500		2	2	3	NR	NR	7
<b><i>Lists of state and tribal registered storage tanks</i></b>								
FEMA UST	0.250		0	0	NR	NR	NR	0
UST	0.250		15	9	NR	NR	NR	24
AST	0.250		1	1	NR	NR	NR	2
INDIAN UST	0.250		0	0	NR	NR	NR	0
<b><i>Lists of state and tribal voluntary cleanup sites</i></b>								
VCP	0.500		0	0	0	NR	NR	0
INDIAN VCP	0.500		0	0	0	NR	NR	0
<b><i>Lists of state and tribal brownfield sites</i></b>								
BROWNFIELDS	0.500		0	0	0	NR	NR	0
<b><u>ADDITIONAL ENVIRONMENTAL RECORDS</u></b>								
<b><i>Local Brownfield lists</i></b>								
US BROWNFIELDS	0.500		1	0	0	NR	NR	1
<b><i>Local Lists of Landfill / Solid Waste Disposal Sites</i></b>								
WMUDS/SWAT	0.500		0	1	0	NR	NR	1
SWRCY	0.500		0	0	0	NR	NR	0
HAULERS	TP		NR	NR	NR	NR	NR	0
INDIAN ODI	0.500		0	0	0	NR	NR	0
ODI	0.500		0	0	0	NR	NR	0
DEBRIS REGION 9	0.500		0	0	0	NR	NR	0
IHS OPEN DUMPS	0.500		0	0	0	NR	NR	0
<b><i>Local Lists of Hazardous waste / Contaminated Sites</i></b>								
US HIST CDL	TP		NR	NR	NR	NR	NR	0
HIST Cal-Sites	1.000		0	0	0	0	NR	0
SCH	0.250		0	0	NR	NR	NR	0
CDL	TP		NR	NR	NR	NR	NR	0
Toxic Pits	1.000		0	0	0	0	NR	0
CERS HAZ WASTE	0.250		6	7	NR	NR	NR	13
US CDL	TP		NR	NR	NR	NR	NR	0
PFAS	0.500		0	0	0	NR	NR	0
AQUEOUS FOAM	TP		NR	NR	NR	NR	NR	0
<b><i>Local Lists of Registered Storage Tanks</i></b>								
SWEEPS UST	0.250		8	6	NR	NR	NR	14
HIST UST	0.250		5	10	NR	NR	NR	15
CERS TANKS	0.250		2	2	NR	NR	NR	4

## MAP FINDINGS SUMMARY

Database	Search Distance (Miles)	Target Property	< 1/8	1/8 - 1/4	1/4 - 1/2	1/2 - 1	> 1	Total Plotted
CA FID UST	0.250		6	6	NR	NR	NR	12
<b>Local Land Records</b>								
LIENS	TP		NR	NR	NR	NR	NR	0
LIENS 2	TP		NR	NR	NR	NR	NR	0
DEED	0.500		0	0	0	NR	NR	0
<b>Records of Emergency Release Reports</b>								
HMIRS	TP		NR	NR	NR	NR	NR	0
CHMIRS	TP		NR	NR	NR	NR	NR	0
LDS	TP		NR	NR	NR	NR	NR	0
MCS	TP		NR	NR	NR	NR	NR	0
SPILLS 90	TP		NR	NR	NR	NR	NR	0
<b>Other Ascertainable Records</b>								
RCRA NonGen / NLR	0.250		20	7	NR	NR	NR	27
FUDS	1.000		0	0	0	0	NR	0
DOD	1.000		0	0	0	0	NR	0
SCRD DRYCLEANERS	0.500		0	0	0	NR	NR	0
US FIN ASSUR	TP		NR	NR	NR	NR	NR	0
EPA WATCH LIST	TP		NR	NR	NR	NR	NR	0
2020 COR ACTION	0.250		0	0	NR	NR	NR	0
TSCA	TP		NR	NR	NR	NR	NR	0
TRIS	TP		NR	NR	NR	NR	NR	0
SSTS	TP		NR	NR	NR	NR	NR	0
ROD	1.000		0	0	0	0	NR	0
RMP	TP		NR	NR	NR	NR	NR	0
RAATS	TP		NR	NR	NR	NR	NR	0
PRP	TP		NR	NR	NR	NR	NR	0
PADS	TP		NR	NR	NR	NR	NR	0
ICIS	TP		NR	NR	NR	NR	NR	0
FTTS	TP		NR	NR	NR	NR	NR	0
MLTS	TP		NR	NR	NR	NR	NR	0
COAL ASH DOE	TP		NR	NR	NR	NR	NR	0
COAL ASH EPA	0.500		0	0	0	NR	NR	0
PCB TRANSFORMER	TP		NR	NR	NR	NR	NR	0
RADINFO	TP		NR	NR	NR	NR	NR	0
HIST FTTS	TP		NR	NR	NR	NR	NR	0
DOT OPS	TP		NR	NR	NR	NR	NR	0
CONSENT	1.000		0	0	0	0	NR	0
INDIAN RESERV	1.000		0	0	0	0	NR	0
FUSRAP	1.000		0	0	0	0	NR	0
UMTRA	0.500		0	0	0	NR	NR	0
LEAD SMELTERS	TP		NR	NR	NR	NR	NR	0
US AIRS	TP		NR	NR	NR	NR	NR	0
US MINES	0.250		0	0	NR	NR	NR	0
ABANDONED MINES	0.250		0	0	NR	NR	NR	0
FINDS	TP		NR	NR	NR	NR	NR	0
ECHO	TP		NR	NR	NR	NR	NR	0
UXO	1.000		0	0	0	0	NR	0
DOCKET HWC	TP		NR	NR	NR	NR	NR	0

## MAP FINDINGS SUMMARY

Database	Search Distance (Miles)	Target Property	< 1/8	1/8 - 1/4	1/4 - 1/2	1/2 - 1	> 1	Total Plotted
FUELS PROGRAM	0.250		0	0	NR	NR	NR	0
CA BOND EXP. PLAN	1.000		0	0	0	0	NR	0
Cortese	0.500		4	6	11	NR	NR	21
CUPA Listings	0.250		0	0	NR	NR	NR	0
DRYCLEANERS	0.250		0	1	NR	NR	NR	1
EMI	TP		NR	NR	NR	NR	NR	0
ENF	TP		NR	NR	NR	NR	NR	0
Financial Assurance	TP		NR	NR	NR	NR	NR	0
HAZNET	TP	1	NR	NR	NR	NR	NR	1
ICE	TP		NR	NR	NR	NR	NR	0
HIST CORTESE	0.500		4	5	8	NR	NR	17
HWP	1.000		0	0	0	0	NR	0
HWT	0.250		0	0	NR	NR	NR	0
MINES	0.250		0	0	NR	NR	NR	0
MWMP	0.250		0	0	NR	NR	NR	0
NPDES	TP		NR	NR	NR	NR	NR	0
PEST LIC	TP		NR	NR	NR	NR	NR	0
PROC	0.500		0	0	0	NR	NR	0
Notify 65	1.000		2	0	1	1	NR	4
UIC	TP		NR	NR	NR	NR	NR	0
UIC GEO	TP		NR	NR	NR	NR	NR	0
WASTEWATER PITS	0.500		0	0	0	NR	NR	0
WDS	TP		NR	NR	NR	NR	NR	0
WIP	0.250		0	0	NR	NR	NR	0
MILITARY PRIV SITES	TP		NR	NR	NR	NR	NR	0
PROJECT	TP		NR	NR	NR	NR	NR	0
WDR	TP		NR	NR	NR	NR	NR	0
CIWQS	TP		NR	NR	NR	NR	NR	0
CERS	TP		NR	NR	NR	NR	NR	0
NON-CASE INFO	TP		NR	NR	NR	NR	NR	0
OTHER OIL GAS	TP		NR	NR	NR	NR	NR	0
PROD WATER PONDS	TP		NR	NR	NR	NR	NR	0
SAMPLING POINT	TP		NR	NR	NR	NR	NR	0
WELL STIM PROJ	TP		NR	NR	NR	NR	NR	0
MINES MRDS	TP		NR	NR	NR	NR	NR	0
HWTS	TP	1	NR	NR	NR	NR	NR	1

### **EDR HIGH RISK HISTORICAL RECORDS**

#### ***EDR Exclusive Records***

EDR MGP	1.000		0	0	0	0	NR	0
EDR Hist Auto	0.125		3	NR	NR	NR	NR	3
EDR Hist Cleaner	0.125		2	NR	NR	NR	NR	2

### **EDR RECOVERED GOVERNMENT ARCHIVES**

#### ***Exclusive Recovered Govt. Archives***

RGA LF	TP		NR	NR	NR	NR	NR	0
RGA LUST	TP		NR	NR	NR	NR	NR	0

- Totals --                                      2                                      94                                      80                                      46                                      1                                      0                                      223

## MAP FINDINGS SUMMARY

<u>Database</u>	<u>Search Distance (Miles)</u>	<u>Target Property</u>	<u>&lt; 1/8</u>	<u>1/8 - 1/4</u>	<u>1/4 - 1/2</u>	<u>1/2 - 1</u>	<u>&gt; 1</u>	<u>Total Plotted</u>
-----------------	--	----------------------------	-----------------	------------------	------------------	----------------	---------------	--------------------------

NOTES:

TP = Target Property

NR = Not Requested at this Search Distance

Sites may be listed in more than one database

MAP FINDINGS

Map ID			EDR ID Number
Direction			EPA ID Number
Distance			
Elevation	Site	Database(s)	

---

<b>1</b>	COUNTY OF SOLANO		
<b>Target Property</b>	550 UNION AVE FAIRFIELD, CA 94533	<b>HAZNET HWTS</b>	<b>S112936162</b> N/A

**Actual:** ~~HAZNET~~ [Click here for full text details](#)  
 11 ft. GEPaid CAC002575334

---

<b>A2</b>	COGEN - SOLANO COUNTY		
<b>&lt; 1/8</b>	501 DELAWARE	<b>CERS HAZ WASTE</b>	<b>S121738286</b>
<b>0.001 mi.</b>	FAIRFIELD, CA 94533	<b>CERS TANKS</b>	N/A
<b>5 ft.</b>		<b>CERS</b>	
<b>Relative:</b>	<a href="#">Click here for full text details</a>		
<b>Lower</b>			

---

<b>A3</b>	COGEN - SOLANO COUNTY		
<b>&lt; 1/8</b>	501 DELAWARE	<b>AST</b>	<b>A100418931</b>
<b>0.001 mi.</b>	FAIRFIELD, CA 94533		N/A
<b>5 ft.</b>			
<b>Relative:</b>	<a href="#">Click here for full text details</a>		
<b>Lower</b>			

---

<b>A4</b>	FACILITIES OPERATION-COGEN		
<b>&lt; 1/8</b>	501 DELAWARE	<b>RCRA NonGen / NLR</b>	<b>1024795187</b>
<b>0.001 mi.</b>	FAIRFIELD, CA 94533		<b>CAL000160542</b>
<b>5 ft.</b>			
<b>Relative:</b>	<a href="#">Click here for full text details</a>		
<b>Lower</b>	RCRA NonGen / NLR		
	EPA Id CAL000160542		

---

<b>B5</b>	MYRICK WAYNE C		
<b>NNE</b>	401 TEXAS ST	<b>EDR Hist Auto</b>	<b>1020218330</b>
<b>&lt; 1/8</b>	FAIRFIELD, CA 94533		N/A
<b>0.003 mi.</b>			
<b>15 ft.</b>			
<b>Relative:</b>	<a href="#">Click here for full text details</a>		
<b>Higher</b>			

MAP FINDINGS

Map ID			
Direction			
Distance			
Elevation			
Site		Database(s)	EDR ID Number EPA ID Number

**B6** SOLANO COUNTY LIGHT EQUIPMENT SHOP CERS HAZ WASTE S121747147  
 North 447 TEXAS ST CERS TANKS N/A  
 < 1/8 FAIRFIELD, CA 94533 CERS  
 0.003 mi.  
 15 ft.  
[Click here for full text details](#)  
 Relative:  
 Higher

**B7** SOLANO COUNTY FLEET OPERATIONS HIST UST S113169240  
 North 447 TEXAS ST HAZNET N/A  
 < 1/8 FAIRFIELD, CA 94533 HWTS  
 0.003 mi.  
 15 ft.  
[Click here for full text details](#)  
 Relative:  
 Higher  
 HAZNET  
 GEPAID CAL930575251

**B8** SOLANO COUNTY AUTOMOTIVE SHOP LUST U003641367  
 North 447 TEXAS ST UST N/A  
 < 1/8 FAIRFIELD, CA 94533 Cortese  
 0.003 mi. CERS  
 15 ft.  
[Click here for full text details](#)  
 Relative:  
 Higher  
 LUST  
 date9 9/23/2003  
 Facility Status Case Closed  
 Status Completed - Case Closed  
 Facility Id 48-0211  
 Global Id T0609500198  
 UST  
 Facility Status Inactive  
 Facility Id 30071  
 Cortese  
 Cleanup Status COMPLETED - CASE CLOSED

**B9** GARAGE - STATION 2 HIST UST U001596771  
 North 447 W TEXAS ST N/A  
 < 1/8 FAIRFIELD, CA 94533  
 0.003 mi.  
 15 ft.  
[Click here for full text details](#)  
 Relative:  
 Higher  
 HIST UST  
 Facility Id 00000036955



MAP FINDINGS

Map ID Direction Distance Elevation	Site	Database(s)	EDR ID Number EPA ID Number
<b>B10</b> North < 1/8 0.003 mi. 15 ft.	<b>SOLANO COUNTY FLEET OPERATIONS</b> 447 TEXAS ST FAIRFIELD, CA 94533	RCRA NonGen / NLR	1024876191 CAL930575251
Relative: Higher	<a href="#">Click here for full text details</a>  RCRA NonGen / NLR EPA Id CAL930575251		
<b>B11</b> North < 1/8 0.003 mi. 15 ft.	<b>SOLANO COUNTY LIGHT EQUIPMENT SHOP</b> 447 TEXAS ST FAIRFIELD, CA 94533	UST	U004348697 N/A
Relative: Higher	<a href="#">Click here for full text details</a>  UST Facility Id 48-000-030071		
<b>B12</b> North < 1/8 0.003 mi. 15 ft.	<b>SOLANO COUNTY GARAGE</b> 447 TEXAS ST FAIRFIELD, CA 94533	UST	U004346811 N/A
Relative: Higher	<a href="#">Click here for full text details</a>  UST Facility Id 30071		
<b>B13</b> North < 1/8 0.003 mi. 15 ft.	<b>SOLANO COUNTY GARAGE STATION 2</b> 447 TEXAS ST FAIRFIELD, CA 94533	LUST SWEEPS UST CA FID UST	S101623603 N/A
Relative: Higher	<a href="#">Click here for full text details</a>  LUST Facility Id 30071 Facility Status I  SWEEPS UST Status A Tank Status A Comp Number 30071  CA FID UST Facility Id 48000478 Status A		

MAP FINDINGS

Map ID Direction Distance Elevation	Site	Database(s)	EDR ID Number EPA ID Number
C14 WNW < 1/8 0.004 mi. 23 ft.	FACILITIES OPERATIONS 600 UNION AVE FAIRFIELD, CA 94533  <a href="#">Click here for full text details</a>	RCRA NonGen / NLR	1024822688 CAL000341355
Relative: Higher	RCRA NonGen / NLR EPA Id CAL000341355		
C15 WNW < 1/8 0.004 mi. 23 ft.	JUDICIAL COUNCIL OF CALIFORNIA 600 UNION AVE FAIRFIELD, CA 94533  <a href="#">Click here for full text details</a>	RCRA NonGen / NLR	1026165313 CAC003065331
Relative: Higher			
C16 WNW < 1/8 0.004 mi. 23 ft.	HALL OF JUSTICE 600 UNION AVENUE FAIRFIELD, CA 92504  <a href="#">Click here for full text details</a>	Notify 65	S100235911 N/A
Relative: Higher			
C17 WNW < 1/8 0.004 mi. 23 ft.	HALL OF JUSTICE, JCC , 48-A1, 600 UNION AVE. FAIRFIELD, CA 94533  <a href="#">Click here for full text details</a>	RCRA NonGen / NLR	1026823002 CAC003135983
Relative: Higher			
C18 WSW < 1/8 0.005 mi. 25 ft.	SOLANO COUNTY HALL OF JUSTICE - 530 UNION AVE FAIRFIELD, CA 94533  <a href="#">Click here for full text details</a>	UST	U004136847 N/A
Relative: Higher	UST Facility Status Inactive Facility Id 300903 Facility Id 48-000-300903		

MAP FINDINGS

Map ID Direction Distance Elevation	Site	Database(s)	EDR ID Number EPA ID Number
D19 WSW < 1/8 0.005 mi. 25 ft.	<b>SOLANO COUNTY CO-GEN</b> 500 UNION AVE # B FAIRFIELD, CA 94533  <a href="#">Click here for full text details</a>	LUST	S106114290 N/A
Relative: Higher	LUST Facility Id 30123 Facility Status I		
D20 WSW < 1/8 0.005 mi. 25 ft.	<b>SOLANO COUNTY JAIL</b> 500 UNION AVE # A FAIRFIELD, CA 94533  <a href="#">Click here for full text details</a>	UST	U004136844 N/A
Relative: Higher	UST Facility Status Inactive Facility Id 30120		
D21 WSW < 1/8 0.005 mi. 25 ft.	<b>FAIRFIELD HALL OF JUSTICE</b> 500 UNION AVE FAIRFIELD, CA 94533  <a href="#">Click here for full text details</a>	LUST Cortese HIST CORTESE CERS	S103066035 N/A
Relative: Higher	LUST date9 7/20/1998 Facility Status Case Closed Status Completed - Case Closed Facility Id 48-0090 Global Id T0609500083  Cortese Cleanup Status COMPLETED - CASE CLOSED  HIST CORTESE Reg Id 48-0090		
D22 WSW < 1/8 0.005 mi. 25 ft.	<b>SOLANO COUNTY JUSTICE CENTER</b> 500 UNION AVE B FAIRFIELD, CA 94533  <a href="#">Click here for full text details</a>	SWEEPS UST	S106932350 N/A
Relative: Higher	SWEEPS UST Comp Number 30123		

MAP FINDINGS

Map ID Direction Distance Elevation	Site	Database(s)	EDR ID Number EPA ID Number
D23 WSW < 1/8 0.005 mi. 25 ft.	SOLANO COUNTY LAW & JUSTICE 500 UNION AVE A FAIRFIELD, CA 94533  <a href="#">Click here for full text details</a>	SWEEPS UST	S106932351 N/A
Relative: Higher	SWEEPS UST Status A Tank Status A Comp Number 30120		
D24 WSW < 1/8 0.005 mi. 25 ft.	SOLANO COUNTY JUSTICE CENTER 500 UNION AVE FAIRFIELD, CA 94533  <a href="#">Click here for full text details</a>	CA FID UST	S101594954 N/A
Relative: Higher	CA FID UST Facility Id 48000109 Status I Status A		
D25 WSW < 1/8 0.005 mi. 25 ft.	SOLANO COUNTY LAW & JUSTICE 500 UNION AVE FAIRFIELD, CA 94533  <a href="#">Click here for full text details</a>	UST	U003641390 N/A
Relative: Higher	UST Facility Id 30120		
D26 WSW < 1/8 0.005 mi. 25 ft.	SOLANO COUNTY CO-GEN 500 UNION AVE # B FAIRFIELD, CA 94533  <a href="#">Click here for full text details</a>	UST	U004136845 N/A
Relative: Higher	UST Facility Status Inactive Facility Id 30123		
E27 East < 1/8 0.008 mi. 42 ft.	FACILITIES OPERATIONS 512 CLAY ST FAIRFIELD, CA 94533  <a href="#">Click here for full text details</a>	RCRA NonGen / NLR	1024815780 CAL000314996
Relative: Higher	RCRA NonGen / NLR EPA Id CAL000314996		

MAP FINDINGS

Map ID Direction Distance Elevation	Site	Database(s)	EDR ID Number EPA ID Number
F28 NNW < 1/8 0.010 mi. 54 ft.	SOLANO COUNTY OLD JAIL 500 TEXAS ST FAIRFIELD, CA 94533  <a href="#">Click here for full text details</a>	UST	U004282719 N/A
Relative: Higher	UST Facility Status Inactive Facility Id 30072		
F29 NNW < 1/8 0.010 mi. 54 ft.	SHERIFF 500 TEXAS STREET FAIRFIELD, CA 94533  <a href="#">Click here for full text details</a>	HIST UST CA FID UST	S101623613 N/A
Relative: Higher	CA FID UST Facility Id 48002205 Status A		
F30 NNW < 1/8 0.010 mi. 54 ft.	SHERIFF 500 W TEXAS ST FAIRFIELD, CA 94533  <a href="#">Click here for full text details</a>	SWEEPS UST HIST UST	U001596798 N/A
Relative: Higher	SWEEPS UST Comp Number 30072  HIST UST Facility Id 00000036899		
E31 East < 1/8 0.025 mi. 131 ft.	GOLD DIGGERS AUTOMOTIVE 360 STATE ST STE D&E FAIRFIELD, CA 94533  <a href="#">Click here for full text details</a>	CERS HAZ WASTE HAZNET HWTS	S113465238 N/A
Relative: Higher	HAZNET GEPaid CAL000206067		
A32 South < 1/8 0.033 mi. 172 ft.	SOLANO COUNTY SERVICE STATION 447 WASHINGTON FAIRFIELD, CA 92504  <a href="#">Click here for full text details</a>	HIST CORTESE Notify 65	S100179106 N/A
Relative: Higher	HIST CORTESE Reg Id 48-0211		

MAP FINDINGS

Map ID Direction Distance Elevation	Site	Database(s)	EDR ID Number EPA ID Number
G33 NE < 1/8 0.042 mi. 221 ft.	THE OIL CONNECTION 327 W TEXAS ST FAIRFIELD, CA 94533  <a href="#">Click here for full text details</a>	CERS HAZ WASTE HAZNET CERS HWTS	S113038396 N/A
Relative: Higher	HAZNET GEPaid CAL000041942		
G34 NE < 1/8 0.042 mi. 221 ft.	THE OIL CONNECTION 327 W TEXAS ST FAIRFIELD, CA 94533  <a href="#">Click here for full text details</a>	RCRA NonGen / NLR	1024788137 CAL000041942
Relative: Higher	RCRA NonGen / NLR EPA Id CAL000041942		
F35 NNW < 1/8 0.045 mi. 239 ft.	SOLANO COUNTY OLD COURTHOUSE 580 TEXAS ST FAIRFIELD, CA 94533  <a href="#">Click here for full text details</a>	SWEEPS UST	U003981331 N/A
Relative: Higher	SWEEPS UST Status A Tank Status A Comp Number 30142		
F36 NNW < 1/8 0.045 mi. 239 ft.	SOLANO COUNTY OLD COURTHOUSE 580 TEXAS ST FAIRFIELD, CA 94533  <a href="#">Click here for full text details</a>	UST	U004282722 N/A
Relative: Higher	UST Facility Status Inactive Facility Id 30142		
F37 NNW < 1/8 0.045 mi. 239 ft.	SOLANO COUNTY OLD COURTHOUSE 580 TEXAS ST FAIRFIELD, CA 94533  <a href="#">Click here for full text details</a>	CA FID UST	S101595175 N/A
Relative: Higher	CA FID UST Facility Id 48002214 Status A		

MAP FINDINGS

Map ID Direction Distance Elevation	Site	Database(s)	EDR ID Number EPA ID Number
H38 WNW < 1/8 0.047 mi. 247 ft.	SOLANO COUNTY EVENT CENTER 601 TEXAS ST FAIRFIELD, CA 94533  <a href="#">Click here for full text details</a>	UST	U004315904 N/A
Relative: Higher	UST Facility Status Inactive Facility Id 301312		
I39 SSW < 1/8 0.049 mi. 260 ft.	FACTORYSPECIFIC 420 UNION AVE FAIRFIELD, CA 94533  <a href="#">Click here for full text details</a>	CERS HAZ WASTE HAZNET CERS HWTS	S121741219 N/A
Relative: Lower	HAZNET GEPaid CAL000364062		
I40 SSW < 1/8 0.049 mi. 260 ft.	FACTORYSPECIFIC 420 UNION AVE FAIRFIELD, CA 94533  <a href="#">Click here for full text details</a>	RCRA NonGen / NLR	1024829903 CAL000364062
Relative: Lower	RCRA NonGen / NLR EPA Id CAL000364062		
I41 SSW < 1/8 0.051 mi. 270 ft.	GILLESPIES CARPET CENTER INC 416 UNION AVE FAIRFIELD, CA 94533  <a href="#">Click here for full text details</a>	EDR Hist Cleaner	1018819871 N/A
Relative: Lower			
E42 East < 1/8 0.053 mi. 280 ft.	KIMS ELECTRIC AUTO CENTER 321 STATE ST FAIRFIELD, CA 94533  <a href="#">Click here for full text details</a>	EDR Hist Auto	1021695352 N/A
Relative: Higher			

MAP FINDINGS

Map ID Direction Distance Elevation	Site	Database(s)	EDR ID Number EPA ID Number
E43 East < 1/8 0.053 mi. 280 ft.  Relative: Higher	LOYALTY CLASSIC CARE LLC 321 STATE ST STE A FAIRFIELD, CA 94533  <a href="#">Click here for full text details</a>	RCRA NonGen / NLR	1026493347 CAL000458164
E44 East < 1/8 0.053 mi. 280 ft.  Relative: Higher	1 SPOT COMPLETE AUTO 321 STATE ST FAIRFIELD, CA 94533  <a href="#">Click here for full text details</a>	RCRA NonGen / NLR	1024850627 CAL000408372
E45 East < 1/8 0.053 mi. 280 ft.  Relative: Higher	AAMCO TRANSMISSIONS 321 STATE ST FAIRFIELD, CA 94533  <a href="#">Click here for full text details</a>	RCRA-SQG HAZNET HWTS	1000819978 CAD983659988
I46 SSW < 1/8 0.055 mi. 292 ft.  Relative: Lower	TRAVIS AUTOMOTIVE SERVICE 408 UNION AVE STE G FAIRFIELD, CA 94533  <a href="#">Click here for full text details</a>	RCRA NonGen / NLR	1024834991 CAL000376302
H47 NW < 1/8 0.056 mi. 295 ft.  Relative: Higher	SOLANO COUNTY OES 600 TEXAS ST FAIRFIELD, CA 94535  <a href="#">Click here for full text details</a>	SWEEPS UST CA FID UST	S101595044 N/A

SWEEPS UST  
Status A  
Tank Status A  
Comp Number 30074

CA FID UST



MAP FINDINGS

Map ID Direction Distance Elevation	Site	Database(s)	EDR ID Number EPA ID Number
	<b>SOLANO COUNTY OES (Continued)</b> Facility Id 48000819 Status A		<b>S101595044</b>
<b>H48 NW &lt; 1/8 0.056 mi. 295 ft.</b>	<b>SOLANO COUNTY OLD OES (ANNEX BLDG)</b> <b>600 TEXAS ST</b> <b>FAIRFIELD, CA 94533</b>  <a href="#">Click here for full text details</a> <b>Relative: Higher</b>	<b>UST</b>	<b>U003981332 N/A</b>
	<b>UST</b> Facility Status Inactive Facility Id 30074		
<b>J49 East &lt; 1/8 0.074 mi. 391 ft.</b>	<b>CARLS AUTO REPAIR</b> <b>311 STATE ST STE A</b> <b>FAIRFIELD, CA 94533</b>  <a href="#">Click here for full text details</a> <b>Relative: Higher</b>	<b>RCRA NonGen / NLR</b>	<b>1024852386 CAL000411474</b>
	<b>RCRA NonGen / NLR</b> EPA Id CAL000411474		
<b>I50 SSW &lt; 1/8 0.078 mi. 412 ft.</b>	<b>KWIK-STOP</b> <b>400 UNION AVE</b> <b>FAIRFIELD, CA 94533</b>  <a href="#">Click here for full text details</a> <b>Relative: Lower</b>	<b>SWEEPS UST CA FID UST</b>	<b>S101595173 N/A</b>
	<b>SWEEPS UST</b> Comp Number 30137		
	<b>CA FID UST</b> Facility Id 48002212 Status A		
<b>I51 SSW &lt; 1/8 0.078 mi. 412 ft.</b>	<b>UNION LIQUOR FOOD</b> <b>400 UNION AVE</b> <b>FAIRFIELD, CA 94533</b>  <a href="#">Click here for full text details</a> <b>Relative: Lower</b>	<b>UST</b>	<b>U003641400 N/A</b>
	<b>UST</b> Facility Status Inactive Facility Id 30137		

MAP FINDINGS

Map ID			EDR ID Number
Direction			EPA ID Number
Distance			
Elevation	Site	Database(s)	

---

<b>I52</b> <b>SSW</b> < 1/8 0.078 mi. 412 ft.	<b>KWIK STOP</b> <b>400 UNION</b> <b>FAIRFIELD, CA 94533</b>  <a href="#">Click here for full text details</a>	<b>HIST UST</b>	<b>U001596779</b> N/A
Relative: Lower	<b>HIST UST</b> Facility Id 00000069009		

---

<b>I53</b> <b>SSW</b> < 1/8 0.078 mi. 412 ft.	<b>UNION FOOD &amp; LIQUOR</b> <b>400 UNION ST</b> <b>FAIRFIELD, CA 94533</b>  <a href="#">Click here for full text details</a>	<b>LUST</b> <b>Cortese</b> <b>HIST CORTESE</b> <b>CERS</b>	<b>S103396370</b> N/A
Relative: Lower	<b>LUST</b> date9 11/9/1998 Facility Status Case Closed Status Completed - Case Closed Facility Id 48-0344 Facility Id 30137 Global Id T0609500314 Facility Status I		
	<b>Cortese</b> Cleanup Status COMPLETED - CASE CLOSED		
	<b>HIST CORTESE</b> Reg Id 48-0344		

---

<b>K54</b> <b>West</b> < 1/8 0.086 mi. 455 ft.	<b>FERRARI PROPERTY</b> <b>505 JEFFERSON ST</b> <b>FAIRFIELD, CA 94533</b>  <a href="#">Click here for full text details</a>	<b>LUST</b> <b>SWEEPS UST</b> <b>Cortese</b> <b>HIST CORTESE</b> <b>CERS</b>	<b>U003641398</b> N/A
Relative: Higher	<b>LUST</b> date9 11/22/1996 Facility Status Case Closed Status Completed - Case Closed Facility Id 48-0275 Global Id T0609500253		
	<b>SWEEPS UST</b> Comp Number 30135		
	<b>Cortese</b> Cleanup Status COMPLETED - CASE CLOSED		
	<b>HIST CORTESE</b>		

MAP FINDINGS

Map ID				EDR ID Number
Direction				EPA ID Number
Distance				
Elevation	Site	Database(s)		

**FERRARI PROPERTY (Continued)**

**U003641398**

Reg Id 48-0275

**K55**  
West  
< 1/8  
0.086 mi.  
455 ft.

**FERRARI PROPERTY**  
505 JEFFERSON ST  
FAIRFIELD, CA 94533

**UST** **U004014006**  
N/A

[Click here for full text details](#)

Relative:  
Higher

**UST**  
Facility Status Inactive  
Facility Id 30135

**H56**  
WNW  
< 1/8  
0.092 mi.  
484 ft.

**SOLANO COUNTY GOVERNMENT CENTER**  
675 TEXAS ST  
FAIRFIELD, CA 94533

**LUST** **S109040355**  
**CHMIRS** N/A  
**PEST LIC**

[Click here for full text details](#)

Relative:  
Higher

**LUST**  
Facility Id 301214  
Facility Status I

**CHMIRS**

OES Incident Number 6-1755

**J57**  
ENE  
< 1/8  
0.095 mi.  
501 ft.

**ALDREDGE MANAGEMENT**  
340 STATE ST  
FAIRFIELD, CA 94533

**RCRA NonGen / NLR** **1025831807**  
**CAC003011367**

[Click here for full text details](#)

Relative:  
Higher

**RCRA NonGen / NLR**  
EPA Id CAC003011367

**J58**  
ENE  
< 1/8  
0.095 mi.  
502 ft.

**SOLANO GARBAGE CO**  
321 TEXAS STREET - STE 110  
FAIRFIELD, CA 94533

**RCRA-SQG** **1000152914**  
**FINDS** **CAD043235589**  
**ECHO**

[Click here for full text details](#)

Relative:  
Higher

**RCRA-SQG**  
EPA Id CAD043235589

**FINDS**

Registry ID: 110002645148

**ECHO**

MAP FINDINGS

Map ID	Direction	Distance	Elevation	Site	Database(s)	EDR ID Number	EPA ID Number
--------	-----------	----------	-----------	------	-------------	---------------	---------------

**SOLANO GARBAGE CO (Continued)**

1000152914

Registry ID 110002645148

J59  
ENE  
< 1/8  
0.095 mi.  
502 ft.

**FAMILY CLEANERS**  
321 TEXAS ST  
FAIRFIELD, CA 94533

EDR Hist Cleaner

1018471066  
N/A

[Click here for full text details](#)

Relative:  
Higher

H60  
WNW  
< 1/8  
0.095 mi.  
503 ft.

**FORMER SOLANO COUNTY RECORDS BUILDING**  
701 TEXAS STREET  
FAIRFIELD, CA 94533

LUST  
CPS-SLIC  
CERS

S106539373  
N/A

[Click here for full text details](#)

Relative:  
Higher

**LUST**

Facility Id 301326  
Facility Status I

**CPS-SLIC**

Facility Status Open - Verification Monitoring  
Global Id T0609566325

[Click here to access the California GeoTracker records for this facility](#)

H61  
WNW  
< 1/8  
0.095 mi.  
503 ft.

**SOLANO COUNTY FORMER HALL OF RECORDS**  
701 TEXAS ST  
FAIRFIELD, CA 94553

RCRA NonGen / NLR

1025880357  
CAP000173450

[Click here for full text details](#)

Relative:  
Higher

**RCRA NonGen / NLR**

EPA Id CAP000173450

H62  
WNW  
< 1/8  
0.095 mi.  
503 ft.

**SOLANO COUNTY OFFICE BLDG**  
701 TEXAS ST  
FAIRFIELD, CA 94533

UST

U004315905  
N/A

[Click here for full text details](#)

Relative:  
Higher

**UST**

Facility Status Inactive  
Facility Id 301326

MAP FINDINGS

Map ID Direction Distance Elevation	Site	Database(s)	EDR ID Number EPA ID Number
H63 WNW < 1/8 0.095 mi. 503 ft.	COUNTY HALL RECORDS 701 TEXAS STREET FAIRFIELD, CA 94533  <a href="#">Click here for full text details</a>	US BROWNFIELDS FINDS	1011987600 N/A
Relative: Higher	US BROWNFIELDS ACRES property ID 60621 Cleanup Completion Date -  FINDS Registry ID: 110038754737 Registry ID: 110037976036		
L64 WNW < 1/8 0.099 mi. 521 ft.	COUNTY HALL OF RECORDS 701 WEST TEXAS STREET FAIRFIELD, CA 94533  <a href="#">Click here for full text details</a>	ENVIROSTOR	S106984036 N/A
Relative: Higher	ENVIROSTOR Facility Id 48990006 Status Refer: Other Agency		
J65 ENE < 1/8 0.104 mi. 550 ft.	CESARS TALLER MECANICO 301 STATE ST STE B FAIRFIELD, CA 94533  <a href="#">Click here for full text details</a>	EDR Hist Auto	1020195497 N/A
Relative: Higher			
J66 ENE < 1/8 0.104 mi. 550 ft.	CESARS TALLER MECANICO 301 STATE ST STE B FAIRFIELD, CA 94533  <a href="#">Click here for full text details</a>	RCRA NonGen / NLR	1025873517 CAL000446643
Relative: Higher	RCRA NonGen / NLR EPA Id CAL000446643		
J67 ENE < 1/8 0.104 mi. 550 ft.	CESAR'S TALLER MECANICO 301 STATE ST SUITE B FAIRFIELD, CA 94533  <a href="#">Click here for full text details</a>	RCRA NonGen / NLR	1024763255 CAC002983118
Relative: Higher	RCRA NonGen / NLR EPA Id CAC002983118		

MAP FINDINGS

Map ID Direction Distance Elevation	Site	Database(s)	EDR ID Number EPA ID Number
J68 ENE < 1/8 0.104 mi. 550 ft.	AAMCO TRANSMISSIONS 301 STATE ST FAIRFIELD, CA 94533  <a href="#">Click here for full text details</a>	CERS HAZ WASTE CERS	S121793735 N/A
Relative: Higher	<hr/>		
J69 ENE < 1/8 0.104 mi. 550 ft.	AAMCO TRANSMISSION & TOTAL CAR CARE 301 STATE ST FAIRFIELD, CA 94533  <a href="#">Click here for full text details</a>	RCRA NonGen / NLR	1024860148 CAL000428136
Relative: Higher	<hr/>		
70 North < 1/8 0.107 mi. 563 ft.	FSUSD-ARMIJO HIGH SCHOOL 824 WASHINGTON ST FAIRFIELD, CA 94533  <a href="#">Click here for full text details</a>	RCRA NonGen / NLR	1024806725 CAL000270640
Relative: Higher	<hr/>		
L71 WNW < 1/8 0.110 mi. 580 ft.	STONEFIELD PROPERTIES LLC 721-729 W TEXAS ST FAIRFIELD, CA 94533  <a href="#">Click here for full text details</a>	LUST	S107261694 N/A
Relative: Higher	<hr/>		
L72 WNW < 1/8 0.110 mi. 580 ft.	721-729 TEXAS STREET 721-729 TEXAS STREET FAIRFIELD, CA 95434  <a href="#">Click here for full text details</a>	CPS-SLIC CERS	S107138768 N/A
Relative: Higher	<hr/>		
	CPS-SLIC Facility Status Open - Verification Monitoring Global Id SL0609503209		

Click here to access the California GeoTracker records for this facility

MAP FINDINGS

Map ID Direction Distance Elevation	Site	Database(s)	EDR ID Number EPA ID Number
M73 SSE < 1/8 0.124 mi. 655 ft.	786 ZAAK DBA GOOD GUYS AUTO CARE 50 MAIN ST STE E SUISUN CITY, CA 94585	RCRA NonGen / NLR	1024863134 CAL000431672
Relative: Lower	<a href="#">Click here for full text details</a> RCRA NonGen / NLR EPA Id CAL000431672		
M74 SSE < 1/8 0.124 mi. 655 ft.	BODY BEST COLLISION CENTER SUISUN 50 MAIN ST STE D SUISUN CITY, CA 94585	RCRA NonGen / NLR	1024867538 CAL000436133
Relative: Lower	<a href="#">Click here for full text details</a> RCRA NonGen / NLR EPA Id CAL000436133		
M75 SSE < 1/8 0.124 mi. 655 ft.	R & D BODYWORX 50 MAIN ST # B,C,D SUISUN CITY, CA 94585	UST	U004136843 N/A
Relative: Lower	<a href="#">Click here for full text details</a> UST Facility Status Inactive Facility Id 40197		
M76 SSE < 1/8 0.124 mi. 655 ft.	A AND W AUTOBODY INC 50 MAIN ST UNIT D SUISUN CITY, CA 94585	RCRA-SQG	1000310105 CAD046104808
Relative: Lower	<a href="#">Click here for full text details</a> RCRA-SQG EPA Id CAD046104808		
K77 West 1/8-1/4 0.128 mi. 678 ft.	PG&E 725 MISSOURI ST FAIRFIELD, CA 94533	CA FID UST	S101595020 N/A
Relative: Higher	<a href="#">Click here for full text details</a> CA FID UST Facility Id 48000539 Status I		

MAP FINDINGS

Map ID			EDR ID Number
Direction			EPA ID Number
Distance			
Elevation	Site	Database(s)	

---

<b>K78</b> West 1/8-1/4 0.128 mi. 678 ft.	<b>PG&amp;E</b> 725 MISSOURI ST FAIRFIELD, CA 94533  <a href="#">Click here for full text details</a>	<b>UST</b> <b>SWEEPS UST</b>	<b>U003641399</b> N/A
---	---	---------------------------------	--------------------------

Relative:  
Higher

**UST**  
 Facility Status Inactive  
 Facility Id 30136

**SWEEPS UST**  
 Comp Number 30136

---

<b>N79</b> SW 1/8-1/4 0.134 mi. 705 ft.	<b>KEN HAGEMANN PERSONAL GARAGE</b> 730 A BROADWAY ST FAIRFIELD, CA 94533  <a href="#">Click here for full text details</a>	<b>LUST</b> <b>HIST UST</b> Cortese	<b>S106162746</b> N/A
---	---	---	--------------------------

Relative:  
Lower

**LUST**  
 date9 7/26/1994  
 Facility Status Case Closed  
 Facility Id 48-0269

**Cortese**  
 Cleanup Status COMPLETED - CASE CLOSED

---

<b>N80</b> SW 1/8-1/4 0.136 mi. 718 ft.	<b>KEN HAGERMANN PERSONAL GARAGE</b> 730 BROADWAY ST # R FAIRFIELD, CA 94533  <a href="#">Click here for full text details</a>	<b>LUST</b>	<b>U003641354</b> N/A
---	--	-------------	--------------------------

Relative:  
Lower

**LUST**  
 Facility Id 30046  
 Facility Status I

---

<b>N81</b> SW 1/8-1/4 0.136 mi. 718 ft.	<b>KEN HAGERMANN PERSONAL GARAGE</b> 730 BROADWAY ST # R FAIRFIELD, CA 94533  <a href="#">Click here for full text details</a>	<b>UST</b>	<b>U004136854</b> N/A
---	--	------------	--------------------------

Relative:  
Lower

**UST**  
 Facility Status Inactive  
 Facility Id 30046



MAP FINDINGS

Map ID  
Direction  
Distance  
Elevation

Site

Database(s)

EDR ID Number  
EPA ID Number

**N82**  
**SW**  
1/8-1/4  
0.136 mi.  
718 ft.

**KEN HAGERMAN (PERSONAL GARAGE)**  
**730 BROADWAY ST A**  
**FAIRFIELD, CA 94533**

**SWEEPS UST**    **S106928123**  
N/A

[Click here for full text details](#)

Relative:  
Lower

**SWEEPS UST**  
Comp Number 30046

**N83**  
**SW**  
1/8-1/4  
0.136 mi.  
718 ft.

**KEN HAGERMANN (PERSONAL GARAGE)**  
**730 BROADWAY ST**  
**FAIRFIELD, CA 94533**

**CA FID UST**    **S101623605**  
N/A

[Click here for full text details](#)

Relative:  
Lower

**CA FID UST**  
Facility Id 48002204  
Status A

**N84**  
**SW**  
1/8-1/4  
0.136 mi.  
718 ft.

**KEN HAGEMANN PERSONAL GAR**  
**730 A BROADWAY**  
**FAIRFIELD, CA 94533**

**LUST**    **U001596776**  
**HIST UST**    **N/A**  
**HIST CORTESE**  
**CERS**

[Click here for full text details](#)

Relative:  
Lower

**LUST**  
Status Completed - Case Closed  
Global Id T0609500247

**HIST UST**  
Facility Id 00000058294

**HIST CORTESE**  
Reg Id 48-0269

**L85**  
**WNW**  
1/8-1/4  
0.141 mi.  
747 ft.

**ARMOUR**  
**748 TEXAS ST N**  
**FAIRFIELD, CA 94533**

**LUST**    **S101309659**  
**Cortese**    **N/A**  
**HIST CORTESE**  
**CERS**

[Click here for full text details](#)

Relative:  
Higher

**LUST**  
date9 8/3/2000  
Facility Status Case Closed  
Status Completed - Case Closed  
Facility Id 48-0011  
Global Id T0609500012

**Cortese**  
Cleanup Status COMPLETED - CASE CLOSED

MAP FINDINGS

Map ID Direction Distance Elevation	Site	Database(s)	EDR ID Number EPA ID Number
--	------	-------------	--------------------------------

**ARMOUR (Continued)**

**S101309659**

**HIST CORTESE**  
Reg Id 48-0011

---

**86  
NW  
1/8-1/4  
0.147 mi.  
775 ft.**

**PACIFIC BELL  
823 JEFFERSON  
FAIRFIELD, CA 94533**

**RCRA NonGen / NLR  
FINDS  
ECHO**

**1000251540  
CAT080024383**

[Click here for full text details](#)

**Relative:  
Higher**

**RCRA NonGen / NLR  
EPA Id CAT080024383**

**FINDS**  
Registry ID: 110002951896

**ECHO**  
Registry ID 110002951896

---

**O87  
NW  
1/8-1/4  
0.156 mi.  
824 ft.**

**AT&T CALIFORNIA - TC033  
738 WEBSTER ST  
FAIRFIELD, CA 94533**

**UST U004348702  
N/A**

[Click here for full text details](#)

**Relative:  
Higher**

**UST  
Facility Id 48-000-030101**

---

**O88  
NW  
1/8-1/4  
0.156 mi.  
824 ft.**

**AT&T CALIFORNIA - TC033  
738 WEBSTER ST  
FAIRFIELD, CA 94533**

**CERS HAZ WASTE  
CERS TANKS  
CERS**

**S121784667  
N/A**

[Click here for full text details](#)

**Relative:  
Higher**

**PACIFIC BELL (TC-033)  
738 WEBSTER ST  
FAIRFIELD, CA 94533**

**SWEEPS UST  
HIST UST  
CA FID UST**

**S101623608  
N/A**

[Click here for full text details](#)

**Relative:  
Higher**

**SWEEPS UST  
Status A  
Tank Status A  
Comp Number 30101**

**CA FID UST**

Map ID  
Direction  
Distance  
Elevation

MAP FINDINGS

Site

Database(s)

EDR ID Number  
EPA ID Number

**PACIFIC BELL (TC-033) (Continued)**

**S101623608**

Facility Id 48000140  
Status A

**O90  
NW  
1/8-1/4  
0.156 mi.  
824 ft.**

**PACIFIC BELL  
738 WEBSTER  
FAIRFIELD, CA 94533**

**LUST U001596785  
HIST UST N/A  
EMI  
HIST CORTESE  
CERS**

[Click here for full text details](#)

**Relative:  
Higher**

**LUST**  
Status Completed - Case Closed  
Facility Id 30101  
Global Id T0609500193  
Facility Status I

**HIST UST**  
Facility Id 00000067817

**EMI**  
Facility Id 13467

**HIST CORTESE**  
Reg Id 48-0206

**O91  
NW  
1/8-1/4  
0.156 mi.  
824 ft.**

**PACIFIC BELL  
738 WEBSTER ST  
FAIRFIELD, CA 94533**

**UST U004346833  
N/A**

[Click here for full text details](#)

**Relative:  
Higher**

**UST**  
Facility Id 30101

**O92  
NW  
1/8-1/4  
0.156 mi.  
824 ft.**

**PACIFIC BELL DBA AT&T TC033  
738 WEBSTER ST  
FAIRFIELD, CA 94533**

**LUST U003802992  
UST N/A  
Cortese  
CERS**

[Click here for full text details](#)

**Relative:  
Higher**

**LUST**  
date9 6/30/1994  
Facility Status Case Closed  
Facility Id 48-0206

**UST**  
Facility Status Inactive  
Facility Id 30101

**Cortese**

Map ID  
Direction  
Distance  
Elevation

MAP FINDINGS

Site

Database(s)

EDR ID Number  
EPA ID Number

**PACIFIC BELL DBA AT&T TC033 (Continued)**

**U003802992**

Cleanup Status COMPLETED - CASE CLOSED

**O93**  
**WNW**  
**1/8-1/4**  
**0.158 mi.**  
**833 ft.**

**PACIFIC BELL**  
**726-728 WEBSTER STREET**  
**FAIRFIELD, CA 94533**

**RCRA-LQG** **1000251830**  
**FINDS** **CAT080028814**  
**ECHO**

[Click here for full text details](#)

Relative:  
Higher

**RCRA-LQG**  
EPA Id CAT080028814

**FINDS**

Registry ID: 110002954811

**ECHO**

Registry ID 110002954811

**P94**  
**NNW**  
**1/8-1/4**  
**0.163 mi.**  
**859 ft.**

**POTRERO HILLS LANDFILL**  
**P. O. BOX B**  
**FAIRFIELD CA, CA 94533**

**WMUDS/SWAT** **S104156135**  
**LDS** **N/A**  
**NPDES**  
**WDS**  
**CERS**

[Click here for full text details](#)

Relative:  
Higher

**LDS**  
Global Id L10009906356  
Status Open - Operating

[Click here to access the California GeoTracker records for this facility](#)

**WDS**

Facility Id 2 482045001  
Facility Status Active - Any facility with a continuous or seasonal discharge that is under Waste Discharge Requirements.

**P95**  
**NNW**  
**1/8-1/4**  
**0.164 mi.**  
**866 ft.**

**FACILITIES OPERATIONS**  
**600 KENTUCKY ST**  
**FAIRFIELD, CA 94533**

**RCRA NonGen / NLR** **1024833049**  
**CAL000371801**

[Click here for full text details](#)

Relative:  
Higher

**RCRA NonGen / NLR**  
EPA Id CAL000371801

MAP FINDINGS

Map ID Direction Distance Elevation	Site	Database(s)	EDR ID Number EPA ID Number
Q96 ENE 1/8-1/4 0.193 mi. 1018 ft.	MOORHEAD AUTOMOTIVE CENTER 740 N TEXAS ST FAIRFIELD, CA 94533	CERS HAZ WASTE CERS HWTS	S121786926 N/A
Relative: Higher	<a href="#">Click here for full text details</a>		
Q97 ENE 1/8-1/4 0.193 mi. 1018 ft.	MOORHEAD AUTOMOTIVE CENTER 740 N TEXAS ST FAIRFIELD, CA 94533	RCRA NonGen / NLR	1024835228 CAL000376973
Relative: Higher	<a href="#">Click here for full text details</a> RCRA NonGen / NLR EPA Id CAL000376973		
Q98 ENE 1/8-1/4 0.193 mi. 1018 ft.	786 ELITE DBA MOORHEAD AUTOMOTIVE CENTER 740 N TEXAS ST FAIRFIELD, CA 94533	RCRA NonGen / NLR	1026829083 CAL000464092
Relative: Higher	<a href="#">Click here for full text details</a>		
R99 NW 1/8-1/4 0.208 mi. 1098 ft.	SUNSWEET DRYERS-FAIRFIELD 700 KENTUCKY ST FAIRFIELD, CA 94533	HIST UST	U001596806 N/A
Relative: Higher	<a href="#">Click here for full text details</a> HIST UST Facility Id 00000010841		
R100 NW 1/8-1/4 0.208 mi. 1098 ft.	FAIRFIELD CITY OF 700 KENTUCKY ST FAIRFIELD, CA 94533	LUST UST	U003641373 N/A
Relative: Higher	<a href="#">Click here for full text details</a> LUST Facility Id 30079 Facility Status I  UST Facility Status Inactive Facility Id 30079		

MAP FINDINGS

Map ID Direction Distance Elevation	Site	Database(s)	EDR ID Number EPA ID Number
R101 NW 1/8-1/4 0.208 mi. 1098 ft.	CITY OF FAIRFIELD/SUISUN CITY 700 KENTUCKY STREET FAIRFIELD, CA 94533  <a href="#">Click here for full text details</a>	RCRA NonGen / NLR	1024784291 CAH111000226
Relative: Higher	RCRA NonGen / NLR EPA Id CAH111000226		
R102 NW 1/8-1/4 0.208 mi. 1098 ft.	SUNSWEET DRYERS 700 KENTUCKY ST FAIRFIELD, CA 94533  <a href="#">Click here for full text details</a>	LUST HIST UST Cortese HIST CORTESE CERS	S103872463 N/A
Relative: Higher	LUST date9 5/20/1996 Facility Status Case Closed Status Completed - Case Closed Facility Id 48-0156 Global Id T0609500146  Cortese Cleanup Status COMPLETED - CASE CLOSED  HIST CORTESE Reg Id 48-0156		
R103 NW 1/8-1/4 0.208 mi. 1098 ft.	SUNSWEET GROWERS, INC. 700 KENTUCKY ST FAIRFIELD, CA 94533  <a href="#">Click here for full text details</a>	SWEEPS UST CA FID UST	S101594969 N/A
Relative: Higher	SWEEPS UST Comp Number 30079  CA FID UST Facility Id 48000177 Status I		
104 ESE 1/8-1/4 0.212 mi. 1121 ft.	SUISUN CITY OF CORPORATION YARD UNK MAIN ST & HWY 12 SUISUN, CA 94585  <a href="#">Click here for full text details</a>	LUST Cortese CERS	S106162164 N/A
Relative: Lower	LUST date9 9/8/1998 Facility Status Case Closed		

Map ID  
Direction  
Distance  
Elevation

MAP FINDINGS

Site

Database(s)

EDR ID Number  
EPA ID Number

**SUISUN CITY OF CORPORATION YARD (Continued)**

**S106162164**

Status Completed - Case Closed  
Facility Id 48-0044  
Global Id T0609500042

**Cortese**

Cleanup Status COMPLETED - CASE CLOSED

**S105**  
**West**  
**1/8-1/4**  
**0.214 mi.**  
**1130 ft.**

**FORMER GILLESPIE CLEANERS**  
**622-630 JACKSON ST**  
**FAIRFIELD, CA 94533**

**LUST** **S111760558**  
**CPS-SLIC** **N/A**  
**CERS**

[Click here for full text details](#)

**Relative:**  
**Higher**

**LUST**

Facility Id 302471  
Facility Status A

**CPS-SLIC**

Facility Status Open - Remediation  
Global Id T10000003671

[Click here to access the California GeoTracker records for this facility](#)

**S106**  
**West**  
**1/8-1/4**  
**0.214 mi.**  
**1130 ft.**

**PREMIER COMMERCIAL INC**  
**622 JACKSON ST**  
**FAIRFIELD, CA 94533**

**LUST** **S112944288**  
**HAZNET** **N/A**  
**HWTS**

[Click here for full text details](#)

**Relative:**  
**Higher**

**LUST**

Facility Id 300735  
Facility Status T

**HAZNET**

GEPaid CAC002588407

**T107**  
**NE**  
**1/8-1/4**  
**0.233 mi.**  
**1229 ft.**

**HOUGHTEN RENTALS**  
**748 N TEXAS ST**  
**FAIRFIELD, CA 94533**

**UST** **U003139240**  
**SWEEPS UST** **N/A**

[Click here for full text details](#)

**Relative:**  
**Higher**

**UST**

Facility Status Inactive  
Facility Id 30049

**SWEEPS UST**

Comp Number 30049

MAP FINDINGS

Map ID Direction Distance Elevation	Site	Database(s)	EDR ID Number EPA ID Number
T108 NE 1/8-1/4 0.233 mi. 1229 ft.	HOUGHTON RENTALS 748 N TEXAS ST FAIRFIELD, CA 94533  <a href="#">Click here for full text details</a>	HIST UST	U001596775 N/A
Relative: Higher	HIST UST Facility Id 00000049099		
T109 NE 1/8-1/4 0.233 mi. 1229 ft.	HOUGHTON PRODUCE CO. 748 N TEXAS ST FAIRFIELD, CA 94533  <a href="#">Click here for full text details</a>	LUST HIST UST	U001596774 N/A
Relative: Higher	LUST Facility Id 30049 Facility Status I  HIST UST Facility Id 00000005890		
T110 NE 1/8-1/4 0.233 mi. 1229 ft.	HOUGHTON PRODUCE CO 748 NORTH TEXAS ST FAIRFIELD, CA 94533  <a href="#">Click here for full text details</a>	HIST UST CA FID UST	S101623604 N/A
Relative: Higher	CA FID UST Facility Id 48000025 Status I		
U111 East 1/8-1/4 0.239 mi. 1261 ft.	UPPER ECHELONS AUTO REPAIR 96 RAILROAD AVE STE C SUISUN CITY, CA 94585  <a href="#">Click here for full text details</a>	RCRA NonGen / NLR	1024824528 CAL000348108
Relative: Higher	RCRA NonGen / NLR EPA Id CAL000348108		
U112 East 1/8-1/4 0.239 mi. 1261 ft.	SAENZ AUTO REPAIR 96 RAILROAD AVE STE D SUISUN CITY, CA 94585  <a href="#">Click here for full text details</a>	CERS HAZ WASTE CERS	S124438042 N/A
Relative: Higher			



MAP FINDINGS

Map ID  
 Direction  
 Distance  
 Elevation

Site

Database(s)

EDR ID Number  
 EPA ID Number

**U113**      **UPPER ECHELONS**      **CERS HAZ WASTE**      **S121792103**  
 East      96 RAILROAD AVE, SUITE C      **CERS**      **N/A**  
 1/8-1/4      SUISUN CITY, CA 94585  
 0.239 mi.  
 1261 ft.  
 Relative:  
 Higher

[Click here for full text details](#)

**U114**      **MORGA'S AUTO REPAIR**      **CERS HAZ WASTE**      **S121743634**  
 East      96 RAILROAD AVE STE G      **CERS**      **N/A**  
 1/8-1/4      SUISUN CITY, CA 94585  
 0.239 mi.  
 1261 ft.  
 Relative:  
 Higher

[Click here for full text details](#)

**V115**      **SUISUN FIRE PROTECTION**      **UST**      **U003641372**  
**WSW**      445 JACKSON ST      **SWEEPS UST**      **N/A**  
 1/8-1/4      FAIRFIELD, CA 94533  
 0.240 mi.  
 1266 ft.  
 Relative:  
 Higher

[Click here for full text details](#)

**UST**  
 Facility Status Inactive  
 Facility Id 30078

**SWEEPS UST**  
 Comp Number 30078

**V116**      **SUISUN FIRE PROTECTION**      **CA FID UST**      **S101623616**  
**WSW**      445 JACKSON ST      **N/A**  
 1/8-1/4      FAIRFIELD, CA 94533  
 0.240 mi.  
 1266 ft.  
 Relative:  
 Higher

[Click here for full text details](#)

**CA FID UST**  
 Facility Id 48000176  
 Status I

**V117**      **SUISUN FIRE DISTRICT**      **LUST**      **S104493292**  
**WSW**      445 JACKSON ST      **Cortese**      **N/A**  
 1/8-1/4      FAIRFIELD, CA 94533      **HIST CORTESE**  
 0.240 mi.      **CERS**  
 1266 ft.  
 Relative:  
 Higher

[Click here for full text details](#)

**LUST**  
 date9 9/27/1996  
 Facility Status Case Closed  
 Status Completed - Case Closed  
 Facility Id 48-0202

Map ID  
Direction  
Distance  
Elevation

MAP FINDINGS

Site

Database(s)

EDR ID Number  
EPA ID Number

**SUISUN FIRE DISTRICT (Continued)**

**S104493292**

Facility Id 30078  
Global Id T0609500189  
Facility Status I

**Cortese**

Cleanup Status COMPLETED - CASE CLOSED

**HIST CORTESE**

Reg Id 48-0202

V118  
WSW  
1/8-1/4  
0.240 mi.  
1266 ft.

**SUISUN FIRE PROTECTION**  
445 JACKSON ST  
FAIRFIELD, CA 94533

**HIST UST**

**U001596804**  
N/A

[Click here for full text details](#)

Relative:  
Higher

**HIST UST**

Facility Id 00000055093

S119  
WNW  
1/8-1/4  
0.240 mi.  
1268 ft.

**FAIRFIELD CLEANERS**  
625 JACKSON ST  
FAIRFIELD, CA 94533

**RCRA-SQG**

**1000357113**  
**CAD981642564**

**LUST**  
**CPS-SLIC**  
**FINDS**  
**ECHO**

[Click here for full text details](#)

Relative:  
Higher

**DRYCLEANERS**  
**EMI**  
**ENF**  
**HAZNET**  
**CERS**  
**HWTS**

**RCRA-SQG**

EPA Id CAD981642564

**LUST**

Facility Id 30771  
Facility Status A

**CPS-SLIC**

Facility Status Open - Remediation  
Facility Id 48S0042  
Global Id SL1824V1160

[Click here to access the California GeoTracker records for this facility](#)

**FINDS**

Registry ID: 110001150511

**ECHO**

MAP FINDINGS

Map ID Direction Distance Elevation		Database(s)	EDR ID Number EPA ID Number
--	--	-------------	--------------------------------

**FAIRFIELD CLEANERS (Continued)**

**1000357113**

Registry ID 110001150511

**DRYCLEANERS**

EPA Id CAL000306455

EPA Id CAD981642564

**EMI**

Facility Id 2660

**ENF**

Status Never Active

Facility Id 225652

Status Active

Status Historical

**HAZNET**

GEPaid CAD981642564

120  
SW  
1/8-1/4  
0.246 mi.  
1301 ft.

**DUNHAM ALLEY UST**  
**821 OHIO ST**  
**FAIRFIELD, CA 94533**

**UST U004315906**  
**N/A**

Relative:  
Lower

[Click here for full text details](#)

**UST**

Facility Status Inactive

Facility Id 301435

W121  
ENE  
1/8-1/4  
0.249 mi.  
1315 ft.

**RAMOS OIL**  
**744 N TEXAS ST**  
**FAIRFIELD, CA 94533**

**RCRA-LQG 1024794500**  
**CAL000148620**

Relative:  
Higher

[Click here for full text details](#)

**RCRA-LQG**

EPA Id CAL000148620

W122  
ENE  
1/8-1/4  
0.249 mi.  
1315 ft.

**COGEN SERVICE LLC**  
**744 N TEXAS ST**  
**FAIRFIELD, CA 94533**

**CERS HAZ WASTE S121790015**  
**HAZNET N/A**  
**CERS**  
**HWTS**

Relative:  
Higher

[Click here for full text details](#)

**HAZNET**

GEPaid CAL000405365

MAP FINDINGS

Map ID Direction Distance Elevation	Site	Database(s)	EDR ID Number EPA ID Number
W123 ENE 1/8-1/4 0.249 mi. 1315 ft.	RAMOS OIL - FAIRFIELD 744 N TEXAS ST FAIRFIELD, CA 94533	CERS HAZ WASTE CERS TANKS CERS	S121745643 N/A
Relative: Higher	<a href="#">Click here for full text details</a>		
W124 ENE 1/8-1/4 0.249 mi. 1315 ft.	COGEN SERVICE LLC 744 N TEXAS ST FAIRFIELD, CA 94533	RCRA NonGen / NLR	1024849124 CAL000405365
Relative: Higher	<a href="#">Click here for full text details</a>		
	RCRA NonGen / NLR EPA Id CAL000405365		
W125 ENE 1/8-1/4 0.249 mi. 1315 ft.	RAMOS OIL - FAIRFIELD 744 N TEXAS ST FAIRFIELD, CA 94533	AST	A100423711 N/A
Relative: Higher	<a href="#">Click here for full text details</a>		
126 South 1/4-1/2 0.251 mi. 1326 ft.	UNKNOWN UNK CEDAR SUISUN CITY, CA 94585	LUST Cortese CERS	S106162868 N/A
Relative: Lower	<a href="#">Click here for full text details</a>		
	<b>LUST</b> date9 7/2/2001 Facility Status Case Closed Status Completed - Case Closed Facility Id 48-0361 Global Id T0609591868		
	<b>Cortese</b> Cleanup Status COMPLETED - CASE CLOSED		
X127 NW 1/4-1/2 0.256 mi. 1353 ft.	DITTMER & MCINNIS PROPERTY 844 JACKSON ST FAIRFIELD, CA 94533	LUST HIST CORTESE CERS	S103674064 N/A
Relative: Higher	<a href="#">Click here for full text details</a>		
	<b>LUST</b> Status Completed - Case Closed Facility Id 30158		

MAP FINDINGS

Map ID  
Direction  
Distance  
Elevation

Site

Database(s)

EDR ID Number  
EPA ID Number

**DITTMER & MCINNIS PROPERTY (Continued)**

**S103674064**

Global Id T0609500291  
Facility Status I

**HIST CORTESE**

Reg Id 48-0317

X128  
NW  
1/4-1/2  
0.256 mi.  
1353 ft.

**DITTMER & MCINNIS PROPERTY**  
**844 JACKSON ST**  
**FAIRFIELD, CA 94533**

**LUST** **S102428841**  
**Cortese** **N/A**

[Click here for full text details](#)

Relative:  
Higher

**LUST**

date9 9/18/1998  
Facility Status Case Closed  
Facility Id 48-0317

**Cortese**

Cleanup Status COMPLETED - CASE CLOSED

Y129  
WNW  
1/4-1/2  
0.259 mi.  
1367 ft.

**CUSTOM FIRESIDE/ENERGY SHOP**  
**917 W TEXAS ST**  
**FAIRFIELD, CA 94533**

**LUST** **S118172291**  
**N/A**

[Click here for full text details](#)

Relative:  
Higher

**LUST**

Facility Id 30408  
Facility Status I

Z130  
North  
1/4-1/2  
0.260 mi.  
1371 ft.

**ALLEN RENTALS**  
**1003 WASHINGTON**  
**FAIRFIELD, CA 94533**

**LUST** **S101623588**  
**SWEEPS UST** **N/A**  
**CA FID UST**  
**CERS**

[Click here for full text details](#)

Relative:  
Higher

**LUST**

Status Completed - Case Closed  
Facility Id 30003  
Global Id T0609500006  
Facility Status I

**SWEEPS UST**

Comp Number 30003

**CA FID UST**

Facility Id 48000019  
Status I

MAP FINDINGS

Map ID  
Direction  
Distance  
Elevation

Site

Database(s)

EDR ID Number  
EPA ID Number

Z131  
North  
1/4-1/2  
0.260 mi.  
1371 ft.

**ALLEN RENTALS**  
1001 1003 WASHINGTON  
FAIRFIELD, CA 94533

**HIST CORTESE** S105023729  
N/A

[Click here for full text details](#)

Relative:  
Higher

**HIST CORTESE**  
Reg Id 48-0005

Z132  
North  
1/4-1/2  
0.260 mi.  
1371 ft.

**ALLEN RENTALS**  
1003 WASHINGTON ST  
FAIRFIELD, CA 94533

**LUST** U001596733  
**UST** N/A  
**HIST UST**  
**Cortese**

[Click here for full text details](#)

Relative:  
Higher

**LUST**  
date9 9/27/1996  
Facility Status Case Closed  
Facility Id 48-0005

**UST**  
Facility Status Inactive  
Facility Id 30003

**HIST UST**  
Facility Id 00000008933

**Cortese**  
Cleanup Status COMPLETED - CASE CLOSED

AA133  
SSW  
1/4-1/2  
0.271 mi.  
1430 ft.

**SUISUN CITY OF REDEVELOPMENT**  
209 MAIN ST  
SUISUN, CA 94585

**LUST** S103177441  
**Cortese** N/A

[Click here for full text details](#)

Relative:  
Lower

**LUST**  
date9 3/7/1996  
Facility Status Case Closed  
Facility Id 48-0223

**Cortese**  
Cleanup Status COMPLETED - CASE CLOSED

MAP FINDINGS

Map ID Direction Distance Elevation		Database(s)	EDR ID Number EPA ID Number
--	--	-------------	--------------------------------

<b>AA134</b> <b>SSW</b> <b>1/4-1/2</b> <b>0.271 mi.</b> <b>1430 ft.</b>	<b>SUISUN CITY OF REDEVELOPMENT</b> <b>209 MAIN ST</b> <b>SUISUN, CA 94585</b>	<b>LUST</b> <b>HIST UST</b> <b>CERS</b>	<b>U001598615</b> <b>N/A</b>
---	--	---	---------------------------------

[Click here for full text details](#)

**Relative:**  
**Lower**

**LUST**  
 Status Completed - Case Closed  
 Facility Id 40010  
 Global Id T0609500209  
 Facility Status I

**HIST UST**  
 Facility Id 00000013155

<b>AA135</b> <b>SSW</b> <b>1/4-1/2</b> <b>0.273 mi.</b> <b>1439 ft.</b>	<b>SUISUN CITY OF REDEVELOPM</b> <b>209 211 MAIN</b> <b>SUISUN CITY, CA 94585</b>	<b>HIST CORTESE</b>	<b>S105026806</b> <b>N/A</b>
---	---	---------------------	---------------------------------

[Click here for full text details](#)

**Relative:**  
**Lower**

**HIST CORTESE**  
 Reg Id 48-0223

<b>Y136</b> <b>WNW</b> <b>1/4-1/2</b> <b>0.288 mi.</b> <b>1519 ft.</b>	<b>FACILITY 4447-1</b> <b>712 MADISON</b> <b>FAIRFIELD, CA 94533</b>	<b>LUST</b> <b>CPS-SLIC</b> <b>HIST CORTESE</b> <b>CERS</b>	<b>S105023723</b> <b>N/A</b>
--	--	--	---------------------------------

[Click here for full text details](#)

**Relative:**  
**Higher**

**LUST**  
 Facility Id 30584  
 Facility Status A

**CPS-SLIC**  
 Facility Status Open - Remediation  
 Global Id T10000003206

Click here to access the California GeoTracker records for this facility

**HIST CORTESE**  
 Reg Id 2870

MAP FINDINGS

Map ID Direction Distance Elevation	Site	Database(s)	EDR ID Number EPA ID Number
137 SSW 1/4-1/2 0.315 mi. 1665 ft.	<b>UNION PACIFIC RAILROAD</b> 301 SPRINGS ST SUISUN CITY, CA 94585	LUST Cortese	S106229919 N/A
Relative: Lower	<a href="#">Click here for full text details</a> <b>LUST</b> date9 7/29/1999 Facility Status Case Closed Facility Id 48-0355  <b>Cortese</b> Cleanup Status COMPLETED - CASE CLOSED		
138 ESE 1/4-1/2 0.375 mi. 1979 ft.	<b>DESILVA GATES</b> HIGHWAY 12 @ MARINA BLVD SUISUN CITY, CA	CPS-SLIC NON-CASE INFO	S106235233 N/A
Relative: Lower	<a href="#">Click here for full text details</a> <b>CPS-SLIC</b> Facility Id SL20288905		
AB139 ESE 1/4-1/2 0.391 mi. 2066 ft.	<b>ARCO</b> 299 MARINA SUISUN, CA 94585	LUST CA FID UST Cortese CERS	S101595045 N/A
Relative: Lower	<a href="#">Click here for full text details</a> <b>LUST</b> Status Completed - Case Closed Facility Id 40016 Global Id T0609592611 Facility Status I  <b>CA FID UST</b> Facility Id 48000838 Status A  <b>Cortese</b> Cleanup Status COMPLETED - CASE CLOSED		
AB140 ESE 1/4-1/2 0.391 mi. 2066 ft.	<b>ARCO FACILITY NO 05637</b> 299 MARINA BLVD SUISUN CITY, CA 94585	RCRA-SQG LUST FINDS ECHO	1004678282 CAR000107029
Relative: Lower	<a href="#">Click here for full text details</a> <b>RCRA-SQG</b> EPA Id CAR000107029		



Map ID  
Direction  
Distance  
Elevation

MAP FINDINGS

Site

Database(s)

EDR ID Number  
EPA ID Number

**ARCO FACILITY NO 05637 (Continued)**

**1004678282**

**LUST**

Facility Status Preliminary site assessment underway

**FINDS**

Registry ID: 110070522416

Registry ID: 110012245481

**ECHO**

Registry ID 110070522416

Registry ID 110012245481

**AB141**  
**ESE**  
1/4-1/2  
0.391 mi.  
2066 ft.

**DELTA MARINA**  
**299 MARINA BLVD**  
**SUISUN CITY, CA 94585**

**LUST** **S109117794**  
**N/A**

Relative:  
Lower

[Click here for full text details](#)

**LUST**

Status Pollution Characterization

**142**  
**SSE**  
1/4-1/2  
0.450 mi.  
2375 ft.

**CRESCENT ELEMENTARY/MIDDLE SCHOOL**  
**400 WHISPERING BAY LANE**  
**SUISUN CITY, CA 94585**

**ENVIROSTOR** **S107450038**  
**SCH** **N/A**  
**CHMIRS**

Relative:  
Lower

[Click here for full text details](#)

**ENVIROSTOR**

Facility Id 48820005

Status No Further Action

**SCH**

Facility Id 48820005

Status No Further Action

**CHMIRS**

OES Incident Number 4-2216

**AC143**  
**South**  
1/4-1/2  
0.450 mi.  
2375 ft.

**SHELDON OIL COMPANY**  
**426 MAIN ST**  
**SUISUN CITY, CA 94585**

**LUST** **U003641419**  
**UST** **N/A**  
**Cortese**  
**CERS**

Relative:  
Lower

[Click here for full text details](#)

**LUST**

date9 10/18/1995

Facility Status Case Closed

Map ID  
Direction  
Distance  
Elevation

MAP FINDINGS

Site

Database(s)

EDR ID Number  
EPA ID Number

**SHELDON OIL COMPANY (Continued)**

**U003641419**

Facility Id 48-0134

**UST**

Facility Status Inactive  
Facility Id 40005

**Cortese**

Cleanup Status COMPLETED - CASE CLOSED

**AC144**  
South  
1/4-1/2  
0.450 mi.  
2375 ft.  
  
Relative:  
Lower

**SHELDON OIL CO**  
426 MAIN ST  
SUISUN CITY, CA 94585

[Click here for full text details](#)

**RCRA-SQG** 1000278840  
**LUST** CAD003849486  
**SWEEPS UST**  
**HIST UST**  
**CA FID UST**  
**FINDS**  
**ECHO**  
**HIST CORTESE**

**RCRA-SQG**

EPA Id CAD003849486

**LUST**

Status Completed - Case Closed  
Facility Id 40005  
Global Id T0609500125  
Facility Status A

**SWEEPS UST**

Comp Number 40005

**HIST UST**

Facility Id 00000009756

**CA FID UST**

Facility Id 48000153  
Status I

**FINDS**

Registry ID: 110009541683  
Registry ID: 110002629380

**ECHO**

Registry ID 110009541683  
Registry ID 110002629380

**HIST CORTESE**

Reg Id 48-0134

MAP FINDINGS

Map ID Direction Distance Elevation	Site	Database(s)	EDR ID Number EPA ID Number
--	------	-------------	--------------------------------

AD145  
 West  
 1/4-1/2  
 0.455 mi.  
 2400 ft.

**UNOCAL (BRANCO'S)**  
 1201 W TEXAS ST  
 FAIRFIELD, CA 94533

[Click here for full text details](#)

Relative:  
 Higher

**LUST** 1000167117  
**UST** N/A  
**SWEEPS UST**  
**HIST UST**  
**Cortese**  
**HIST CORTESE**  
**CERS**

**LUST**

date9 10/21/1997  
 Facility Status Case Closed  
 Status Completed - Case Closed  
 Facility Id 48-0175  
 Facility Id 30084  
 Global Id T0609500165  
 Facility Status I

**UST**

Facility Status Inactive  
 Facility Id 30084

**SWEEPS UST**

Status A  
 Tank Status A  
 Comp Number 30084

**HIST UST**

Facility Id 00000031761

**Cortese**

Cleanup Status COMPLETED - CASE CLOSED

**HIST CORTESE**

Reg Id 48-0175

AD146  
 West  
 1/4-1/2  
 0.459 mi.  
 2423 ft.

**RYAN'S AUTOMOTIVE SERVICE CNTR**  
 1203 N TEXAS ST  
 FAIRFIELD, CA 94533

[Click here for full text details](#)

Relative:  
 Higher

**LUST** U003139248  
**UST** N/A  
**Cortese**  
**HIST CORTESE**  
**CERS**

**LUST**

date9 10/6/1999  
 Facility Status Case Closed  
 Status Completed - Case Closed  
 Facility Id 48-0176  
 Global Id T0609500166

**UST**

Facility Status Inactive  
 Facility Id 30085

Map ID  
Direction  
Distance  
Elevation

MAP FINDINGS

Site

Database(s)

EDR ID Number  
EPA ID Number

**RYAN'S AUTOMOTIVE SERVICE CNTR (Continued)**

**U003139248**

**Cortese**

Cleanup Status COMPLETED - CASE CLOSED

**HIST CORTESE**

Reg Id 48-0176

**AE147**  
**NNE**  
**1/4-1/2**  
**0.462 mi.**  
**2439 ft.**

**UNION OIL SS#4085**  
**1203 N TEXAS ST**  
**FAIRFIELD, CA 94533**

**LUST** **U001596813**  
**HIST UST** **N/A**

[Click here for full text details](#)

**Relative:**  
**Higher**

**LUST**

Facility Id 30085  
Facility Status I

**HIST UST**

Facility Id 00000030787

**148**  
**SSW**  
**1/4-1/2**  
**0.473 mi.**  
**2497 ft.**

**SHELDON OIL CO**  
**526 SCHOOL ST**  
**SUISUN CITY, CA 94585**

**LUST** **S106235087**  
**CPS-SLIC** **N/A**  
**ENF**  
**CERS**

[Click here for full text details](#)

**Relative:**  
**Lower**

**LUST**

Facility Id 40220  
Facility Status A

**CPS-SLIC**

Facility Status Open - Remediation  
Facility Id 48S0040  
Global Id SLT2O332222

[Click here to access the California GeoTracker records for this facility](#)

**ENF**

Status Never Active  
Facility Id 226285  
Status Historical

MAP FINDINGS

Map ID Direction Distance Elevation	Site	Database(s)	EDR ID Number EPA ID Number
AD149 West 1/4-1/2 0.478 mi. 2523 ft.	<b>CHEVRON FOOD MART</b> 1247 W TEXAS ST FAIRFIELD, CA 94533  <a href="#">Click here for full text details</a>	RCRA-SQG LUST FINDS ECHO HAZNET HWTS	1004676684 CAR000088211
Relative: Higher	<b>RCRA-SQG</b> EPA Id CAR000088211		
	<b>LUST</b> Facility Id 30098 Facility Status I		
	<b>FINDS</b> Registry ID: 110012259359		
	<b>ECHO</b> Registry ID 110012259359		
	<b>HAZNET</b> GEPaid CAR000088211		
AE150 NNE 1/4-1/2 0.484 mi. 2553 ft.	<b>SOLANO MOTORS</b> 1206 NORTH TEXAS STREET FAIRFIELD, CA 94533  <a href="#">Click here for full text details</a>	LUST Cortese HAZNET HWTS	S113790224 N/A
Relative: Higher	<b>LUST</b> Status Completed - Case Closed Facility Id 302093 Global Id T10000012006 Facility Status A		
	<b>Cortese</b> Cleanup Status COMPLETED - CASE CLOSED		
	<b>HAZNET</b> GEPaid CAC002707891		
AD151 West 1/4-1/2 0.495 mi. 2615 ft.	<b>MOBIL CHEVRON FOOD MART</b> 1247 TEXAS ST W FAIRFIELD, CA 94533  <a href="#">Click here for full text details</a>	LUST Cortese HIST CORTESE Notify 65 CERS	S100179559 N/A
Relative: Higher	<b>LUST</b> Facility Status Remedial action (cleanup) Underway		

Map ID  
Direction  
Distance  
Elevation

MAP FINDINGS

Site

Database(s)

EDR ID Number  
EPA ID Number

**MOBIL CHEVRON FOOD MART (Continued)**

**S100179559**

Status Completed - Case Closed  
Facility Id 48-0018  
Global Id T0609500018

**Cortese**

Cleanup Status COMPLETED - CASE CLOSED

**HIST CORTESE**

Reg Id 48-0018

152  
West  
1/2-1  
0.851 mi.  
4493 ft.

**CITY OF FAIRFIELD**  
**420 GREGORY STREET**  
**FAIRFIELD, CA 94533**

**EMI S100178965**  
**Notify 65 N/A**  
**CERS**

Relative:  
Higher

[Click here for full text details](#)

**EMI**  
Facility Id 3719

## GOVERNMENT RECORDS SEARCHED / DATA CURRENCY TRACKING

St	Acronym	Full Name	Government Agency	Gov Date	Arvl. Date	Active Date
CA	AQUEOUS FOAM	Former Fire Training Facility Assessments Listing	State Water Resources Control Board	12/01/2019	08/19/2021	10/28/2021
CA	AST	Aboveground Petroleum Storage Tank Facilities	California Environmental Protection Agency	07/06/2016	07/12/2016	09/19/2016
CA	BROWNFIELDS	Considered Brownfields Sites Listing	State Water Resources Control Board	09/20/2021	09/21/2021	12/08/2021
CA	CA BOND EXP. PLAN	Bond Expenditure Plan	Department of Health Services	01/01/1989	07/27/1994	08/02/1994
CA	CA FID UST	Facility Inventory Database	California Environmental Protection Agency	10/31/1994	09/05/1995	09/29/1995
CA	CDL	Clandestine Drug Labs	Department of Toxic Substances Control	12/31/2019	01/20/2021	04/08/2021
CA	CERS	CalEPA Regulated Site Portal Data	California Environmental Protection Agency	10/18/2021	10/19/2021	01/12/2022
CA	CERS HAZ WASTE	CERS HAZ WASTE	CalEPA	10/18/2021	10/19/2021	01/12/2022
CA	CERS TANKS	California Environmental Reporting System (CERS) Tanks	California Environmental Protection Agency	10/18/2021	10/19/2021	01/12/2022
CA	CHMIRS	California Hazardous Material Incident Report System	Office of Emergency Services	09/30/2021	10/19/2021	01/12/2022
CA	CIWQS	California Integrated Water Quality System	State Water Resources Control Board	08/30/2021	08/31/2021	11/19/2021
CA	CORTESE	"Cortese" Hazardous Waste & Substances Sites List	CAL EPA/Office of Emergency Information	09/20/2021	09/21/2021	12/08/2021
CA	CPS-SLIC	Statewide SLIC Cases (GEOTRACKER)	State Water Resources Control Board	09/07/2021	09/07/2021	11/29/2021
CA	CUPA LIVERMORE-PLEASANTON	CUPA Facility Listing	Livermore-Pleasanton Fire Department	05/01/2019	05/14/2019	07/17/2019
CA	DEED	Deed Restriction Listing	DTSC and SWRCB	08/30/2021	08/31/2021	11/19/2021
CA	DRYCLEAN AVAQMD	Antelope Valley Air Quality Management District Drycleaner L	Antelope Valley Air Quality Management Distri	08/24/2021	08/25/2021	11/17/2021
CA	DRYCLEAN SOUTH COAST	South Coast Air Quality Management District Drycleaner Listi	South Coast Air Quality Management District	08/18/2021	08/23/2021	11/12/2021
CA	DRYCLEANERS	Cleaner Facilities	Department of Toxic Substance Control	08/27/2021	09/01/2021	11/19/2021
CA	EMI	Emissions Inventory Data	California Air Resources Board	12/31/2019	06/10/2021	08/27/2021
CA	ENF	Enforcement Action Listing	State Water Resources Control Board	11/10/2021	11/11/2021	02/03/2022
CA	ENVIROSTOR	EnviroStor Database	Department of Toxic Substances Control	10/25/2021	10/26/2021	01/14/2022
CA	Financial Assurance 1	Financial Assurance Information Listing	Department of Toxic Substances Control	10/05/2021	10/06/2021	12/29/2021
CA	Financial Assurance 2	Financial Assurance Information Listing	California Integrated Waste Management Board	08/13/2021	08/13/2021	11/05/2021
CA	HAULERS	Registered Waste Tire Haulers Listing	Integrated Waste Management Board	09/14/2021	11/11/2021	11/23/2021
CA	HAZNET	Facility and Manifest Data	California Environmental Protection Agency	12/31/2019	04/15/2020	07/02/2020
CA	HIST CAL-SITES	Calsites Database	Department of Toxic Substance Control	08/08/2005	08/03/2006	08/24/2006
CA	HIST CORTESE	Hazardous Waste & Substance Site List	Department of Toxic Substances Control	04/01/2001	01/22/2009	04/08/2009
CA	HIST UST	Hazardous Substance Storage Container Database	State Water Resources Control Board	10/15/1990	01/25/1991	02/12/1991
CA	HWP	EnviroStor Permitted Facilities Listing	Department of Toxic Substances Control	11/15/2021	11/15/2021	02/03/2022
CA	HWT	Registered Hazardous Waste Transporter Database	Department of Toxic Substances Control	10/04/2021	10/05/2021	12/22/2021
CA	HWTS	Hazardous Waste Tracking System	Department of Toxic Substances Control	07/13/2021	07/14/2021	10/06/2021
CA	ICE	ICE	Department of Toxic Substances Control	11/15/2021	11/15/2021	02/03/2022
CA	LDS	Land Disposal Sites Listing (GEOTRACKER)	State Water Quality Control Board	09/07/2021	09/07/2021	11/29/2021
CA	LIENS	Environmental Liens Listing	Department of Toxic Substances Control	08/25/2021	09/03/2021	11/22/2021
CA	LUST	Leaking Underground Fuel Tank Report (GEOTRACKER)	State Water Resources Control Board	09/07/2021	09/07/2021	11/29/2021
CA	LUST REG 1	Active Toxic Site Investigation	California Regional Water Quality Control Boa	02/01/2001	02/28/2001	03/29/2001
CA	LUST REG 2	Fuel Leak List	California Regional Water Quality Control Boa	09/30/2004	10/20/2004	11/19/2004
CA	LUST REG 3	Leaking Underground Storage Tank Database	California Regional Water Quality Control Boa	05/19/2003	05/19/2003	06/02/2003
CA	LUST REG 4	Underground Storage Tank Leak List	California Regional Water Quality Control Boa	09/07/2004	09/07/2004	10/12/2004
CA	LUST REG 5	Leaking Underground Storage Tank Database	California Regional Water Quality Control Boa	07/01/2008	07/22/2008	07/31/2008
CA	LUST REG 6L	Leaking Underground Storage Tank Case Listing	California Regional Water Quality Control Boa	09/09/2003	09/10/2003	10/07/2003
CA	LUST REG 6V	Leaking Underground Storage Tank Case Listing	California Regional Water Quality Control Boa	06/07/2005	06/07/2005	06/29/2005
CA	LUST REG 7	Leaking Underground Storage Tank Case Listing	California Regional Water Quality Control Boa	02/26/2004	02/26/2004	03/24/2004
CA	LUST REG 8	Leaking Underground Storage Tanks	California Regional Water Quality Control Boa	02/14/2005	02/15/2005	03/28/2005
CA	LUST REG 9	Leaking Underground Storage Tank Report	California Regional Water Quality Control Boa	03/01/2001	04/23/2001	05/21/2001
CA	MCS	Military Cleanup Sites Listing (GEOTRACKER)	State Water Resources Control Board	09/07/2021	09/07/2021	11/29/2021
CA	MILITARY PRIV SITES	Military Privatized Sites (GEOTRACKER)	State Water Resources Control Board	09/07/2021	09/07/2021	11/29/2021

## GOVERNMENT RECORDS SEARCHED / DATA CURRENCY TRACKING

St	Acronym	Full Name	Government Agency	Gov Date	Arvl. Date	Active Date
CA	MILITARY UST SITES	Military UST Sites (GEOTRACKER)	State Water Resources Control Board	09/07/2021	09/07/2021	11/29/2021
CA	MINES	Mines Site Location Listing	Department of Conservation	09/07/2021	09/07/2021	11/29/2021
CA	MWMP	Medical Waste Management Program Listing	Department of Public Health	08/05/2021	08/31/2021	11/19/2021
CA	NON-CASE INFO	Non-Case Information Sites (GEOTRACKER)	State Water Resources Control Board	09/07/2021	09/07/2021	11/29/2021
CA	NOTIFY 65	Proposition 65 Records	State Water Resources Control Board	03/12/2021	03/16/2021	06/01/2021
CA	NPDES	NPDES Permits Listing	State Water Resources Control Board	11/09/2021	11/09/2021	01/27/2022
CA	OTHER OIL GAS	Other Oil & Gas Projects Sites (GEOTRACKER)	State Water Resources Control Board	09/07/2021	09/07/2021	11/29/2021
CA	PEST LIC	Pesticide Regulation Licenses Listing	Department of Pesticide Regulation	08/30/2021	08/31/2021	11/19/2021
CA	PFAS	PFAS Contamination Site Location Listing	State Water Resources Control Board	09/07/2021	09/08/2021	12/01/2021
CA	PROC	Certified Processors Database	Department of Conservation	06/04/2021	06/04/2021	08/27/2021
CA	PROD WATER PONDS	Produced Water Ponds Sites (GEOTRACKER)	State Water Resources Control Board	09/07/2021	09/07/2021	11/29/2021
CA	PROJECT	Project Sites (GEOTRACKER)	State Water Resources Control Board	09/07/2021	09/07/2021	11/29/2021
CA	RESPONSE	State Response Sites	Department of Toxic Substances Control	10/25/2021	10/26/2021	01/14/2022
CA	RGALF	Recovered Government Archive Solid Waste Facilities List	Department of Resources Recycling and Recover		07/01/2013	01/13/2014
CA	RGALUST	Recovered Government Archive Leaking Underground Storage Tan	State Water Resources Control Board		07/01/2013	12/30/2013
CA	SAMPLING POINT	Sampling Point ? Public Sites (GEOTRACKER)	State Water Resources Control Board	09/07/2021	09/07/2021	11/29/2021
CA	SAN FRANCISCO AST	Aboveground Storage Tank Site Listing	San Francisco County Department of Public Hea	11/04/2021	11/05/2021	01/24/2022
CA	SCH	School Property Evaluation Program	Department of Toxic Substances Control	10/25/2021	10/26/2021	01/14/2022
CA	SLIC REG 1	Active Toxic Site Investigations	California Regional Water Quality Control Boa	04/03/2003	04/07/2003	04/25/2003
CA	SLIC REG 2	Spills, Leaks, Investigation & Cleanup Cost Recovery Listing	Regional Water Quality Control Board San Fran	09/30/2004	10/20/2004	11/19/2004
CA	SLIC REG 3	Spills, Leaks, Investigation & Cleanup Cost Recovery Listing	California Regional Water Quality Control Boa	05/18/2006	05/18/2006	06/15/2006
CA	SLIC REG 4	Spills, Leaks, Investigation & Cleanup Cost Recovery Listing	Region Water Quality Control Board Los Angele	11/17/2004	11/18/2004	01/04/2005
CA	SLIC REG 5	Spills, Leaks, Investigation & Cleanup Cost Recovery Listing	Regional Water Quality Control Board Central	04/01/2005	04/05/2005	04/21/2005
CA	SLIC REG 6L	SLIC Sites	California Regional Water Quality Control Boa	09/07/2004	09/07/2004	10/12/2004
CA	SLIC REG 6V	Spills, Leaks, Investigation & Cleanup Cost Recovery Listing	Regional Water Quality Control Board, Victory	05/24/2005	05/25/2005	06/16/2005
CA	SLIC REG 7	SLIC List	California Regional Quality Control Board, Co	11/24/2004	11/29/2004	01/04/2005
CA	SLIC REG 8	Spills, Leaks, Investigation & Cleanup Cost Recovery Listing	California Region Water Quality Control Board	04/03/2008	04/03/2008	04/14/2008
CA	SLIC REG 9	Spills, Leaks, Investigation & Cleanup Cost Recovery Listing	California Regional Water Quality Control Boa	09/10/2007	09/11/2007	09/28/2007
CA	SPILLS 90	SPILLS90 data from FirstSearch	FirstSearch	06/06/2012	01/03/2013	02/22/2013
CA	SWEEPS UST	SWEEPS UST Listing	State Water Resources Control Board	06/01/1994	07/07/2005	08/11/2005
CA	SWF/LF (SWIS)	Solid Waste Information System	Department of Resources Recycling and Recover	11/08/2021	11/09/2021	01/28/2022
CA	SWRCY	Recycler Database	Department of Conservation	09/07/2021	09/08/2021	11/29/2021
CA	TOXIC PITS	Toxic Pits Cleanup Act Sites	State Water Resources Control Board	07/01/1995	08/30/1995	09/26/1995
CA	UIC	UIC Listing	Deaprtment of Conservation	06/03/2021	06/03/2021	08/25/2021
CA	UIC GEO	Underground Injection Control Sites (GEOTRACKER)	State Water Resource Control Board	09/07/2021	09/07/2021	11/29/2021
CA	UST	Active UST Facilities	SWRCB	09/07/2021	09/07/2021	11/30/2021
CA	UST CLOSURE	Proposed Closure of Underground Storage Tank (UST) Cases	State Water Resources Control Board	08/18/2021	09/08/2021	12/03/2021
CA	VCP	Voluntary Cleanup Program Properties	Department of Toxic Substances Control	10/25/2021	10/26/2021	01/14/2022
CA	WASTEWATER PITS	Oil Wastewater Pits Listing	RWQCB, Central Valley Region	02/11/2021	07/01/2021	09/29/2021
CA	WDR	Waste Discharge Requirements Listing	State Water Resources Control Board	09/07/2021	09/08/2021	12/01/2021
CA	WDS	Waste Discharge System	State Water Resources Control Board	06/19/2007	06/20/2007	06/29/2007
CA	WELL STIM PROJ	Well Stimulation Project (GEOTRACKER)	State Water Resources Control Board	09/07/2021	09/07/2021	11/29/2021
CA	WIP	Well Investigation Program Case List	Los Angeles Water Quality Control Board	07/03/2009	07/21/2009	08/03/2009
CA	WMUDS/SWAT	Waste Management Unit Database	State Water Resources Control Board	04/01/2000	04/10/2000	05/10/2000
US	2020 COR ACTION	2020 Corrective Action Program List	Environmental Protection Agency	09/30/2017	05/08/2018	07/20/2018
US	ABANDONED MINES	Abandoned Mines	Department of Interior	09/14/2021	09/15/2021	12/15/2021
US	BRS	Biennial Reporting System	EPANTIS	12/31/2019	09/15/2021	12/14/2021



## GOVERNMENT RECORDS SEARCHED / DATA CURRENCY TRACKING

St	Acronym	Full Name	Government Agency	Gov Date	Arvl. Date	Active Date
US	COAL ASH DOE	Steam-Electric Plant Operation Data	Department of Energy	12/31/2019	12/01/2020	02/09/2021
US	COAL ASH EPA	Coal Combustion Residues Surface Impoundments List	Environmental Protection Agency	01/12/2017	03/05/2019	11/11/2019
US	CONSENT	Superfund (CERCLA) Consent Decrees	Department of Justice, Consent Decree Library	09/30/2021	10/13/2021	01/10/2022
US	CORRACTS	Corrective Action Report	EPA	09/13/2021	09/15/2021	10/12/2021
US	DEBRIS REGION 9	Torres Martinez Reservation Illegal Dump Site Locations	EPA, Region 9	01/12/2009	05/07/2009	09/21/2009
US	DOCKET HWC	Hazardous Waste Compliance Docket Listing	Environmental Protection Agency	05/06/2021	05/21/2021	08/11/2021
US	DOD	Department of Defense Sites	USGS	12/31/2005	11/10/2006	01/11/2007
US	DOT OPS	Incident and Accident Data	Department of Transportation, Office of Pipeli	01/02/2020	01/28/2020	04/17/2020
US	Delisted NPL	National Priority List Deletions	EPA	10/20/2021	11/05/2021	11/29/2021
US	ECHO	Enforcement & Compliance History Information	Environmental Protection Agency	01/01/2022	01/04/2022	01/10/2022
US	EDR Hist Auto	EDR Exclusive Historical Auto Stations	EDR, Inc.			
US	EDR Hist Cleaner	EDR Exclusive Historical Cleaners	EDR, Inc.			
US	EDR MGP	EDR Proprietary Manufactured Gas Plants	EDR, Inc.			
US	EPA WATCH LIST	EPA WATCH LIST	Environmental Protection Agency	08/30/2013	03/21/2014	06/17/2014
US	ERNS	Emergency Response Notification System	National Response Center, United States Coast	09/13/2021	09/21/2021	12/15/2021
US	FEDERAL FACILITY	Federal Facility Site Information listing	Environmental Protection Agency	05/25/2021	06/24/2021	09/20/2021
US	FEDLAND	Federal and Indian Lands	U.S. Geological Survey	04/02/2018	04/11/2018	11/06/2019
US	FEMA UST	Underground Storage Tank Listing	FEMA	10/14/2021	11/05/2021	02/01/2022
US	FINDS	Facility Index System/Facility Registry System	EPA	05/05/2021	05/18/2021	08/17/2021
US	FTTS	FIFRA/ TSCA Tracking System - FIFRA (Federal Insecticide, Fu	EPA/Office of Prevention, Pesticides and Toxi	04/09/2009	04/16/2009	05/11/2009
US	FTTS INSP	FIFRA/ TSCA Tracking System - FIFRA (Federal Insecticide, Fu	EPA	04/09/2009	04/16/2009	05/11/2009
US	FUDS	Formerly Used Defense Sites	U.S. Army Corps of Engineers	08/10/2021	08/17/2021	10/22/2021
US	FUELS PROGRAM	EPA Fuels Program Registered Listing	EPA	11/15/2021	11/15/2021	02/01/2022
US	FUSRAP	Formerly Utilized Sites Remedial Action Program	Department of Energy	07/26/2021	07/27/2021	10/22/2021
US	HIST FTTS	FIFRA/TSCA Tracking System Administrative Case Listing	Environmental Protection Agency	10/19/2006	03/01/2007	04/10/2007
US	HIST FTTS INSP	FIFRA/TSCA Tracking System Inspection & Enforcement Case Lis	Environmental Protection Agency	10/19/2006	03/01/2007	04/10/2007
US	HMIRS	Hazardous Materials Information Reporting System	U.S. Department of Transportation	09/12/2021	09/13/2021	09/28/2021
US	ICIS	Integrated Compliance Information System	Environmental Protection Agency	11/18/2016	11/23/2016	02/10/2017
US	IHS OPEN DUMPS	Open Dumps on Indian Land	Department of Health & Human Serivces, Indian	04/01/2014	08/06/2014	01/29/2015
US	INDIAN LUST R1	Leaking Underground Storage Tanks on Indian Land	EPA Region 1	04/28/2021	06/11/2021	09/07/2021
US	INDIAN LUST R10	Leaking Underground Storage Tanks on Indian Land	EPA Region 10	04/27/2021	06/11/2021	09/07/2021
US	INDIAN LUST R4	Leaking Underground Storage Tanks on Indian Land	EPA Region 4	05/28/2021	06/22/2021	09/20/2021
US	INDIAN LUST R5	Leaking Underground Storage Tanks on Indian Land	EPA, Region 5	04/06/2021	06/11/2021	09/07/2021
US	INDIAN LUST R6	Leaking Underground Storage Tanks on Indian Land	EPA Region 6	05/17/2021	06/11/2021	09/07/2021
US	INDIAN LUST R7	Leaking Underground Storage Tanks on Indian Land	EPA Region 7	06/01/2021	06/11/2021	09/07/2021
US	INDIAN LUST R8	Leaking Underground Storage Tanks on Indian Land	EPA Region 8	05/27/2021	06/11/2021	09/07/2021
US	INDIAN LUST R9	Leaking Underground Storage Tanks on Indian Land	Environmental Protection Agency	05/27/2021	06/11/2021	09/07/2021
US	INDIAN ODI	Report on the Status of Open Dumps on Indian Lands	Environmental Protection Agency	12/31/1998	12/03/2007	01/24/2008
US	INDIAN RESERV	Indian Reservations	USGS	12/31/2014	07/14/2015	01/10/2017
US	INDIAN UST R1	Underground Storage Tanks on Indian Land	EPA, Region 1	04/28/2021	06/11/2021	09/07/2021
US	INDIAN UST R10	Underground Storage Tanks on Indian Land	EPA Region 10	04/27/2021	06/11/2021	09/07/2021
US	INDIAN UST R4	Underground Storage Tanks on Indian Land	EPA Region 4	05/28/2021	06/22/2021	09/20/2021
US	INDIAN UST R5	Underground Storage Tanks on Indian Land	EPA Region 5	04/06/2021	06/11/2021	09/07/2021
US	INDIAN UST R6	Underground Storage Tanks on Indian Land	EPA Region 6	05/17/2021	06/11/2021	09/07/2021
US	INDIAN UST R7	Underground Storage Tanks on Indian Land	EPA Region 7	06/01/2021	06/11/2021	09/07/2021
US	INDIAN UST R8	Underground Storage Tanks on Indian Land	EPA Region 8	05/27/2021	06/11/2021	09/07/2021
US	INDIAN UST R9	Underground Storage Tanks on Indian Land	EPA Region 9	05/27/2021	06/11/2021	09/07/2021

## GOVERNMENT RECORDS SEARCHED / DATA CURRENCY TRACKING

St	Acronym	Full Name	Government Agency	Gov Date	Arvl. Date	Active Date
US	INDIAN VCP R1	Voluntary Cleanup Priority Listing	EPA, Region 1	07/27/2015	09/29/2015	02/18/2016
US	INDIAN VCP R7	Voluntary Cleanup Priority Listing	EPA, Region 7	03/20/2008	04/22/2008	05/19/2008
US	LEAD SMELTER 1	Lead Smelter Sites	Environmental Protection Agency	10/20/2021	11/05/2021	11/29/2021
US	LEAD SMELTER 2	Lead Smelter Sites	American Journal of Public Health	04/05/2001	10/27/2010	12/02/2010
US	LIENS 2	CERCLA Lien Information	Environmental Protection Agency	10/20/2021	11/05/2021	11/29/2021
US	LUCIS	Land Use Control Information System	Department of the Navy	07/12/2021	08/06/2021	10/22/2021
US	MINES MRDS	Mineral Resources Data System	USGS	04/06/2018	10/21/2019	10/24/2019
US	MINES VIOLATIONS	MSHA Violation Assessment Data	DOL, Mine Safety & Health Admi	06/30/2021	07/01/2021	09/28/2021
US	MLTS	Material Licensing Tracking System	Nuclear Regulatory Commission	07/29/2021	08/24/2021	11/19/2021
US	NPL	National Priority List	EPA	10/20/2021	11/05/2021	11/29/2021
US	NPL LIENS	Federal Superfund Liens	EPA	10/15/1991	02/02/1994	03/30/1994
US	ODI	Open Dump Inventory	Environmental Protection Agency	06/30/1985	08/09/2004	09/17/2004
US	PADS	PCB Activity Database System	EPA	11/19/2020	01/08/2021	03/22/2021
US	PCB TRANSFORMER	PCB Transformer Registration Database	Environmental Protection Agency	09/13/2019	11/06/2019	02/10/2020
US	PCS	Permit Compliance System	EPA, Office of Water	07/14/2011	08/05/2011	09/29/2011
US	PCS ENF	Enforcement data	EPA	12/31/2014	02/05/2015	03/06/2015
US	PCS INACTIVE	Listing of Inactive PCS Permits	EPA	11/05/2014	01/06/2015	05/06/2015
US	PRP	Potentially Responsible Parties	EPA	10/20/2021	11/05/2021	12/15/2021
US	Proposed NPL	Proposed National Priority List Sites	EPA	10/20/2021	11/05/2021	11/29/2021
US	RAATS	RCRA Administrative Action Tracking System	EPA	04/17/1995	07/03/1995	08/07/1995
US	RADINFO	Radiation Information Database	Environmental Protection Agency	07/01/2019	07/01/2019	09/23/2019
US	RCRA NonGen / NLR	RCRA - Non Generators / No Longer Regulated	Environmental Protection Agency	09/13/2021	09/15/2021	10/12/2021
US	RCRA-LQG	RCRA - Large Quantity Generators	Environmental Protection Agency	09/13/2021	09/15/2021	10/12/2021
US	RCRA-SQG	RCRA - Small Quantity Generators	Environmental Protection Agency	09/13/2021	09/15/2021	10/12/2021
US	RCRA-TSDF	RCRA - Treatment, Storage and Disposal	Environmental Protection Agency	09/13/2021	09/15/2021	10/12/2021
US	RCRA-VSQG	RCRA - Very Small Quantity Generators (Formerly Conditionall	Environmental Protection Agency	09/13/2021	09/15/2021	10/12/2021
US	RMP	Risk Management Plans	Environmental Protection Agency	10/20/2021	11/05/2021	11/12/2021
US	ROD	Records Of Decision	EPA	10/20/2021	11/05/2021	11/29/2021
US	SCRD DRYCLEANERS	State Coalition for Remediation of Drycleaners Listing	Environmental Protection Agency	01/01/2017	02/03/2017	04/07/2017
US	SEMS	Superfund Enterprise Management System	EPA	10/20/2021	11/05/2021	11/29/2021
US	SEMS-ARCHIVE	Superfund Enterprise Management System Archive	EPA	10/20/2021	11/05/2021	11/29/2021
US	SSTS	Section 7 Tracking Systems	EPA	10/18/2021	10/20/2021	01/10/2022
US	TRIS	Toxic Chemical Release Inventory System	EPA	12/31/2018	08/14/2020	11/04/2020
US	TSCA	Toxic Substances Control Act	EPA	12/31/2016	06/17/2020	09/10/2020
US	UMTRA	Uranium Mill Tailings Sites	Department of Energy	08/30/2019	11/15/2019	01/28/2020
US	US AIRS (AFS)	Aerometric Information Retrieval System Facility Subsystem (	EPA	10/12/2016	10/26/2016	02/03/2017
US	US AIRS MINOR	Air Facility System Data	EPA	10/12/2016	10/26/2016	02/03/2017
US	US BROWNFIELDS	A Listing of Brownfields Sites	Environmental Protection Agency	06/10/2021	06/10/2021	08/17/2021
US	US CDL	Clandestine Drug Labs	Drug Enforcement Administration	05/18/2021	05/18/2021	08/03/2021
US	US ENG CONTROLS	Engineering Controls Sites List	Environmental Protection Agency	08/23/2021	08/23/2021	11/12/2021
US	US FIN ASSUR	Financial Assurance Information	Environmental Protection Agency	09/13/2021	09/15/2021	09/28/2021
US	US HIST CDL	National Clandestine Laboratory Register	Drug Enforcement Administration	05/18/2021	05/18/2021	08/03/2021
US	US INST CONTROLS	Institutional Controls Sites List	Environmental Protection Agency	08/23/2021	08/23/2021	11/12/2021
US	US MINES	Mines Master Index File	Department of Labor, Mine Safety and Health A	08/09/2021	08/24/2021	11/19/2021
US	US MINES 2	Ferrous and Nonferrous Metal Mines Database Listing	USGS	05/06/2020	05/27/2020	08/13/2020
US	US MINES 3	Active Mines & Mineral Plants Database Listing	USGS	04/14/2011	06/08/2011	09/13/2011
US	UXO	Unexploded Ordnance Sites	Department of Defense	12/31/2018	07/02/2020	09/17/2020

## GOVERNMENT RECORDS SEARCHED / DATA CURRENCY TRACKING

St	Acronym	Full Name	Government Agency	Gov Date	Arvl. Date	Active Date
CT	CT MANIFEST	Hazardous Waste Manifest Data	Department of Energy & Environmental Protecti	11/11/2021	11/12/2021	02/01/2022
NJ	NJ MANIFEST	Manifest Information	Department of Environmental Protection	12/31/2018	04/10/2019	05/16/2019
NY	NY MANIFEST	Facility and Manifest Data	Department of Environmental Conservation	01/01/2019	10/29/2021	01/19/2022
PA	PA MANIFEST	Manifest Information	Department of Environmental Protection	06/30/2018	07/19/2019	09/10/2019
RI	RI MANIFEST	Manifest information	Department of Environmental Management	12/31/2019	02/11/2021	02/24/2021
WI	WI MANIFEST	Manifest Information	Department of Natural Resources	05/31/2018	06/19/2019	09/03/2019
US	AHA Hospitals	Sensitive Receptor: AHA Hospitals	American Hospital Association, Inc.			
US	Medical Centers	Sensitive Receptor: Medical Centers	Centers for Medicare & Medicaid Services			
US	Nursing Homes	Sensitive Receptor: Nursing Homes	National Institutes of Health			
US	Public Schools	Sensitive Receptor: Public Schools	National Center for Education Statistics			
US	Private Schools	Sensitive Receptor: Private Schools	National Center for Education Statistics			
CA	Daycare Centers	Sensitive Receptor: Licensed Facilities	Department of Social Services			
US	Flood Zones	100-year and 500-year flood zones	Emergency Management Agency (FEMA)			
US	NWI	National Wetlands Inventory	U.S. Fish and Wildlife Service			
CA	State Wetlands	Wetland Inventory	Department of Fish and Wildlife			
US	Topographic Map		U.S. Geological Survey			
US	Oil/Gas Pipelines		Endeavor Business Media			
US	Electric Power Transmission Line Data		Endeavor Business Media			

### STREET AND ADDRESS INFORMATION

Â© 2015 TomTom North America, Inc. All rights reserved. This material is proprietary and the subject of copyright protection and other intellectual property rights owned by or licensed to Tele Atlas North America, Inc. The use of this material is subject to the terms of a license agreement. You will be held liable for any unauthorized copying or disclosure of this material.

## GEOCHECK<sup>®</sup> - PHYSICAL SETTING SOURCE ADDENDUM

### TARGET PROPERTY ADDRESS

550 UNION AVENUE  
550 UNION AVENUE  
FAIRFIELD, CA 94533

### TARGET PROPERTY COORDINATES

Latitude (North):	38.248009 - 38° 14' 52.83"
Longitude (West):	122.039169 - 122° 2' 21.01"
Universal Tranverse Mercator:	Zone 10
UTM X (Meters):	584076.6
UTM Y (Meters):	4233563.0
Elevation:	11 ft. above sea level

### USGS TOPOGRAPHIC MAP

Target Property Map:	12008119 FAIRFIELD SOUTH, CA
Version Date:	2018
North Map:	12008117 FAIRFIELD NORTH, CA
Version Date:	2018

EDR's GeoCheck Physical Setting Source Addendum is provided to assist the environmental professional in forming an opinion about the impact of potential contaminant migration.

Assessment of the impact of contaminant migration generally has two principle investigative components:

1. Groundwater flow direction, and
2. Groundwater flow velocity.

Groundwater flow direction may be impacted by surface topography, hydrology, hydrogeology, characteristics of the soil, and nearby wells. Groundwater flow velocity is generally impacted by the nature of the geologic strata.

# GEOCHECK® - PHYSICAL SETTING SOURCE SUMMARY

## GROUNDWATER FLOW DIRECTION INFORMATION

Groundwater flow direction for a particular site is best determined by a qualified environmental professional using site-specific well data. If such data is not reasonably ascertainable, it may be necessary to rely on other sources of information, such as surface topographic information, hydrologic information, hydrogeologic data collected on nearby properties, and regional groundwater flow information (from deep aquifers).

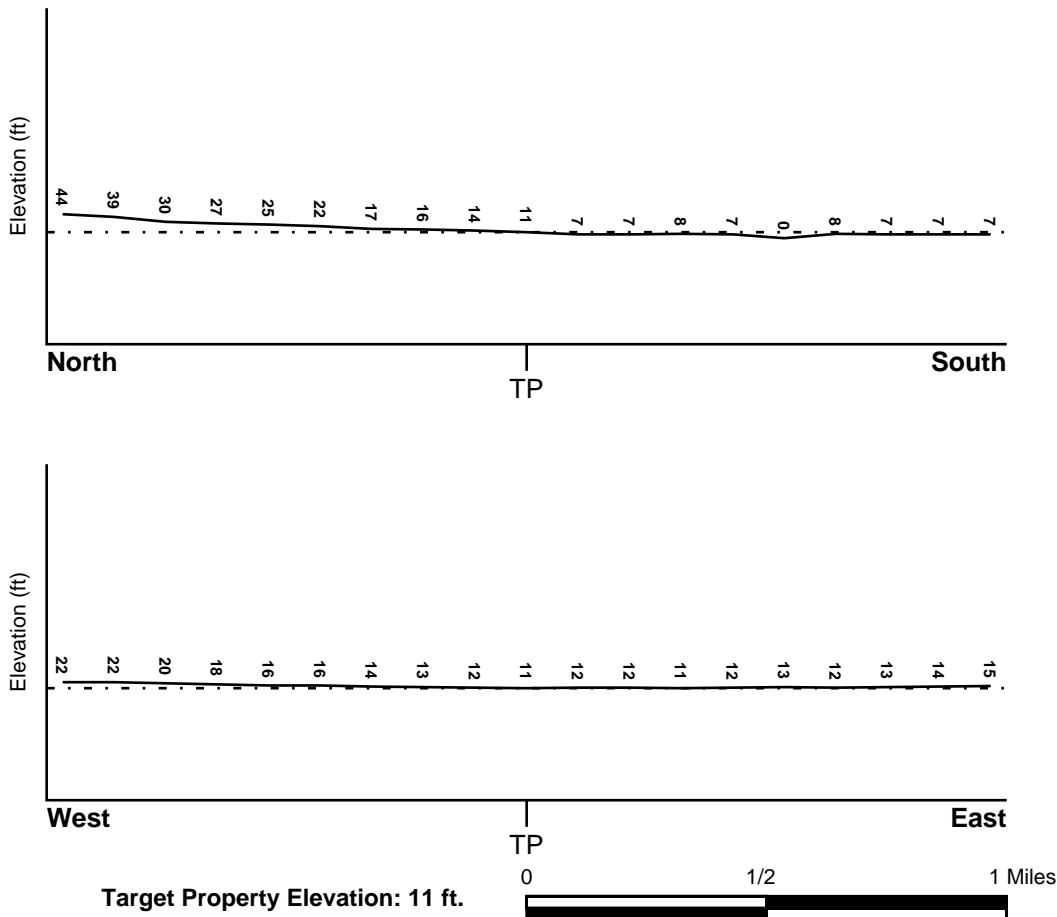
## TOPOGRAPHIC INFORMATION

Surface topography may be indicative of the direction of surficial groundwater flow. This information can be used to assist the environmental professional in forming an opinion about the impact of nearby contaminated properties or, should contamination exist on the target property, what downgradient sites might be impacted.

## TARGET PROPERTY TOPOGRAPHY

General Topographic Gradient: General SSE

## SURROUNDING TOPOGRAPHY: ELEVATION PROFILES



Source: Topography has been determined from the USGS 7.5' Digital Elevation Model and should be evaluated on a relative (not an absolute) basis. Relative elevation information between sites of close proximity should be field verified.

# GEOCHECK® - PHYSICAL SETTING SOURCE SUMMARY

## HYDROLOGIC INFORMATION

Surface water can act as a hydrologic barrier to groundwater flow. Such hydrologic information can be used to assist the environmental professional in forming an opinion about the impact of nearby contaminated properties or, should contamination exist on the target property, what downgradient sites might be impacted.

Refer to the Physical Setting Source Map following this summary for hydrologic information (major waterways and bodies of water).

## **FEMA FLOOD ZONE**

<u>Flood Plain Panel at Target Property</u>	<u>FEMA Source Type</u>
06095C0456E	FEMA FIRM Flood data
<u>Additional Panels in search area:</u>	<u>FEMA Source Type</u>
06055C0575E	FEMA FIRM Flood data
06095C0269E	FEMA FIRM Flood data
06095C0457E	FEMA FIRM Flood data

## **NATIONAL WETLAND INVENTORY**

<u>NWI Quad at Target Property</u>	<u>NWI Electronic Data Coverage</u>
FAIRFIELD SOUTH	YES - refer to the Overview Map and Detail Map

## **HYDROGEOLOGIC INFORMATION**

Hydrogeologic information obtained by installation of wells on a specific site can often be an indicator of groundwater flow direction in the immediate area. Such hydrogeologic information can be used to assist the environmental professional in forming an opinion about the impact of nearby contaminated properties or, should contamination exist on the target property, what downgradient sites might be impacted.

### ***Site-Specific Hydrogeological Data\*:***

Search Radius:	1.25 miles
Status:	Not found

## **AQUIFLOW®**

Search Radius: 1.000 Mile.

EDR has developed the AQUIFLOW Information System to provide data on the general direction of groundwater flow at specific points. EDR has reviewed reports submitted by environmental professionals to regulatory authorities at select sites and has extracted the date of the report, groundwater flow direction as determined hydrogeologically, and the depth to water table.

<u>MAP ID</u>	<u>LOCATION FROM TP</u>	<u>GENERAL DIRECTION GROUNDWATER FLOW</u>
26	1/8 - 1/4 Mile SW	S
28	1/8 - 1/4 Mile WNW	Not Reported
29	1/8 - 1/4 Mile South	SE
36	1/4 - 1/2 Mile NNW	Varies
61	1/4 - 1/2 Mile WSW	SW
102	1/4 - 1/2 Mile NW	WSW

\* ©1996 Site-specific hydrogeological data gathered by CERCLIS Alerts, Inc., Bainbridge Island, WA. All rights reserved. All of the information and opinions presented are those of the cited EPA report(s), which were completed under a Comprehensive Environmental Response Compensation and Liability Information System (CERCLIS) investigation.

## GEOCHECK® - PHYSICAL SETTING SOURCE SUMMARY

<u>MAP ID</u>	<u>LOCATION FROM TP</u>	<u>GENERAL DIRECTION GROUNDWATER FLOW</u>
124	1/4 - 1/2 Mile NE	SSW
J128	1/2 - 1 Mile West	E
K129	1/2 - 1 Mile NNE	S
K130	1/2 - 1 Mile NNE	Not Reported
J131	1/2 - 1 Mile West	WSW
L134	1/2 - 1 Mile South	E
L142	1/2 - 1 Mile South	SW
146	1/2 - 1 Mile SSE	S
O154	1/2 - 1 Mile West	SE
Q160	1/2 - 1 Mile NNE	Varies
S186	1/2 - 1 Mile West	Varies
Q195	1/2 - 1 Mile NNE	Varies
Q196	1/2 - 1 Mile NNE	Varies
S199	1/2 - 1 Mile West	SE
T200	1/2 - 1 Mile South	E
201	1/2 - 1 Mile West	SE
T202	1/2 - 1 Mile South	Not Reported
204	1/2 - 1 Mile WSW	SE
V210	1/2 - 1 Mile NNE	SSE
V211	1/2 - 1 Mile NNE	SE
1G	1/2 - 1 Mile NNE	SSE
2G	1/2 - 1 Mile NNE	SE
3G	1/2 - 1 Mile NNE	Varies
4G	1/2 - 1 Mile NNE	Varies
5G	1/2 - 1 Mile NNE	Varies
6G	1/2 - 1 Mile NNE	Not Reported
7G	1/2 - 1 Mile NNE	S
8G	1/4 - 1/2 Mile NE	SSW
9G	1/4 - 1/2 Mile NNW	Varies
10G	1/4 - 1/2 Mile NW	WSW
11G	1/8 - 1/4 Mile WNW	Not Reported
12G	1/2 - 1 Mile West	E
13G	1/2 - 1 Mile West	SE
14G	1/2 - 1 Mile West	SE
15G	1/2 - 1 Mile West	Varies
16G	1/2 - 1 Mile West	WSW
17G	1/2 - 1 Mile West	SE
18G	1/4 - 1/2 Mile WSW	SW
19G	1/8 - 1/4 Mile SW	S
20G	1/8 - 1/4 Mile South	SE
21G	1/2 - 1 Mile WSW	SE
22G	1/2 - 1 Mile South	E
23G	1/2 - 1 Mile South	SW
24G	1/2 - 1 Mile SSE	S
25G	1/2 - 1 Mile South	E
26G	1/2 - 1 Mile South	Not Reported

For additional site information, refer to Physical Setting Source Map Findings.

## GEOCHECK® - PHYSICAL SETTING SOURCE SUMMARY

### GROUNDWATER FLOW VELOCITY INFORMATION

Groundwater flow velocity information for a particular site is best determined by a qualified environmental professional using site specific geologic and soil strata data. If such data are not reasonably ascertainable, it may be necessary to rely on other sources of information, including geologic age identification, rock stratigraphic unit and soil characteristics data collected on nearby properties and regional soil information. In general, contaminant plumes move more quickly through sandy-gravelly types of soils than silty-clayey types of soils.

### GEOLOGIC INFORMATION IN GENERAL AREA OF TARGET PROPERTY

Geologic information can be used by the environmental professional in forming an opinion about the relative speed at which contaminant migration may be occurring.

#### **ROCK STRATIGRAPHIC UNIT**

Era:	Cenozoic
System:	Quaternary
Series:	Quaternary
Code:	Q ( <i>decoded above as Era, System &amp; Series</i> )

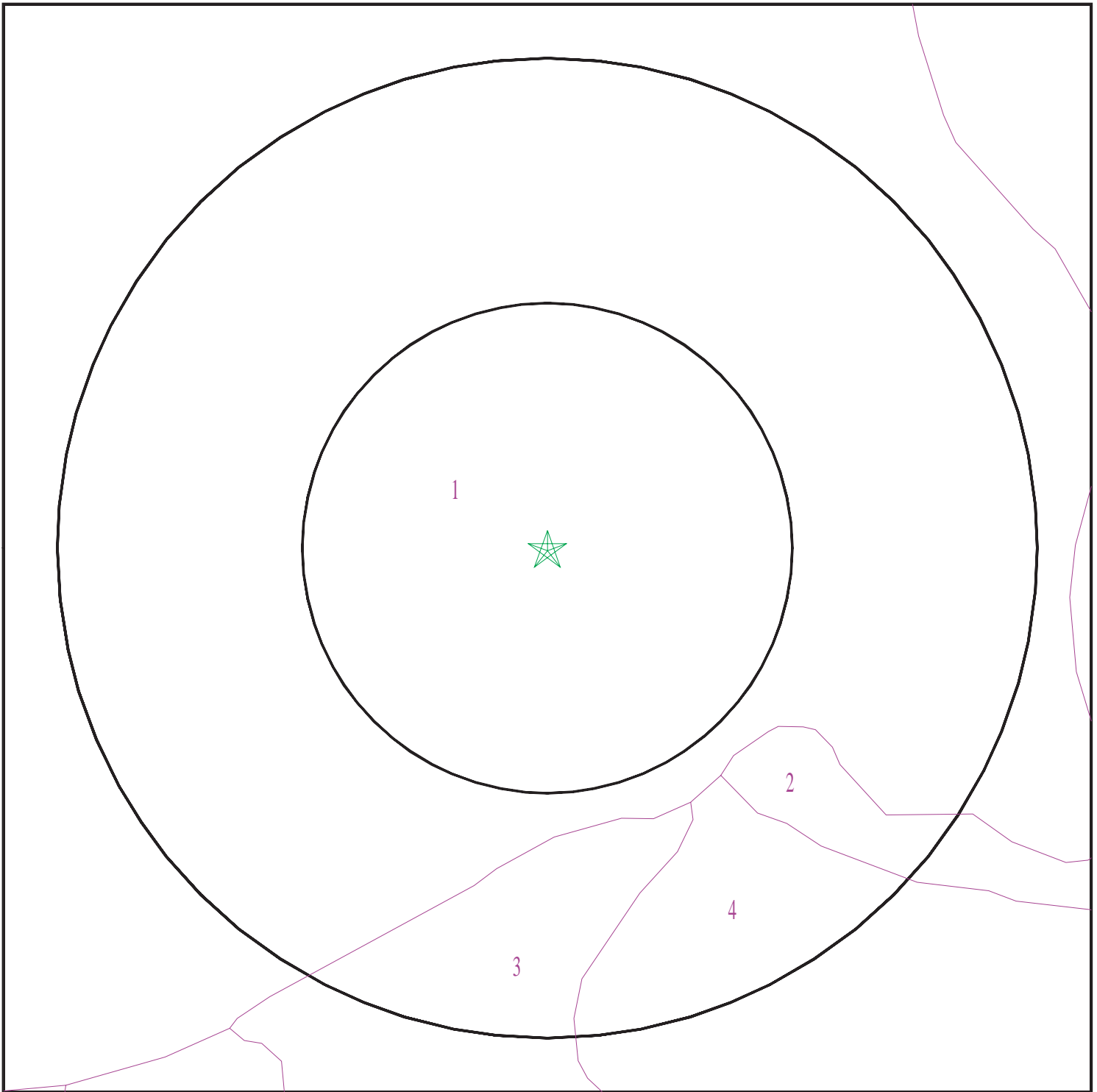
#### **GEOLOGIC AGE IDENTIFICATION**

Category: Stratified Sequence

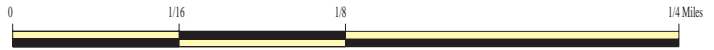
Geologic Age and Rock Stratigraphic Unit Source: P.G. Schruben, R.E. Arndt and W.J. Bawiec, Geology of the Conterminous U.S. at 1:2,500,000 Scale - a digital representation of the 1974 P.B. King and H.M. Beikman Map, USGS Digital Data Series DDS - 11 (1994).



# SSURGO SOIL MAP - 6847661.2s



- ★ Target Property
- SSURGO Soil
- Water



SITE NAME: 550 Union Avenue  
ADDRESS: 550 Union Avenue  
Fairfield CA 94533  
LAT/LONG: 38.248009 / 122.039169

CLIENT: Ninyo & Moore  
CONTACT: Luke Swickard  
INQUIRY #: 6847661.2s  
DATE: February 04, 2022 2:13 pm

# GEOCHECK® - PHYSICAL SETTING SOURCE SUMMARY

## DOMINANT SOIL COMPOSITION IN GENERAL AREA OF TARGET PROPERTY

The U.S. Department of Agriculture's (USDA) Soil Conservation Service (SCS) leads the National Cooperative Soil Survey (NCSS) and is responsible for collecting, storing, maintaining and distributing soil survey information for privately owned lands in the United States. A soil map in a soil survey is a representation of soil patterns in a landscape. The following information is based on Soil Conservation Service SSURGO data.

### Soil Map ID: 1

Soil Component Name: Capay

Soil Surface Texture: clay

Hydrologic Group: Class D - Very slow infiltration rates. Soils are clayey, have a high water table, or are shallow to an impervious layer.

Soil Drainage Class: Moderately well drained

Hydric Status: Partially hydric

Corrosion Potential - Uncoated Steel: High

Depth to Bedrock Min: > 0 inches

Depth to Watertable Min: > 0 inches

Soil Layer Information							
Layer	Boundary		Soil Texture Class	Classification		Saturated hydraulic conductivity micro m/sec	Soil Reaction (pH)
	Upper	Lower		AASHTO Group	Unified Soil		
1	0 inches	31 inches	clay	Silt-Clay Materials (more than 35 pct. passing No. 200), Clayey Soils.	FINE-GRAINED SOILS, Silts and Clays (liquid limit less than 50%), Lean Clay Soils.	Max: 1.4 Min: 0.42	Max: 8.4 Min: 7.4
2	31 inches	50 inches	clay	Silt-Clay Materials (more than 35 pct. passing No. 200), Clayey Soils.	FINE-GRAINED SOILS, Silts and Clays (liquid limit less than 50%), Lean Clay Soils.	Max: 1.4 Min: 0.42	Max: 8.4 Min: 7.4
3	50 inches	61 inches	clay loam	Silt-Clay Materials (more than 35 pct. passing No. 200), Clayey Soils.	FINE-GRAINED SOILS, Silts and Clays (liquid limit less than 50%), Lean Clay Soils.	Max: 1.4 Min: 0.42	Max: 8.4 Min: 7.4

## GEOCHECK® - PHYSICAL SETTING SOURCE SUMMARY

### Soil Map ID: 2

Soil Component Name: Clear Lake

Soil Surface Texture: clay

Hydrologic Group: Class D - Very slow infiltration rates. Soils are clayey, have a high water table, or are shallow to an impervious layer.

Soil Drainage Class: Poorly drained

Hydric Status: Partially hydric

Corrosion Potential - Uncoated Steel: High

Depth to Bedrock Min: > 0 inches

Depth to Watertable Min: > 138 inches

Soil Layer Information							
Layer	Boundary		Soil Texture Class	Classification		Saturated hydraulic conductivity micro m/sec	Soil Reaction (pH)
	Upper	Lower		AASHTO Group	Unified Soil		
1	0 inches	44 inches	clay	Silt-Clay Materials (more than 35 pct. passing No. 200), Clayey Soils.	FINE-GRAINED SOILS, Silts and Clays (liquid limit 50% or more), Fat Clay.	Max: 1.4 Min: 0.42	Max: 9 Min: 7.4
2	44 inches	59 inches	clay	Silt-Clay Materials (more than 35 pct. passing No. 200), Clayey Soils.	FINE-GRAINED SOILS, Silts and Clays (liquid limit 50% or more), Fat Clay.	Max: 1.4 Min: 0.42	Max: 9 Min: 7.4

### Soil Map ID: 3

Soil Component Name: Alviso

Soil Surface Texture: silty clay loam

Hydrologic Group: Class D - Very slow infiltration rates. Soils are clayey, have a high water table, or are shallow to an impervious layer.

Soil Drainage Class: Poorly drained

## GEOCHECK® - PHYSICAL SETTING SOURCE SUMMARY

Hydric Status: All hydric

Corrosion Potential - Uncoated Steel: High

Depth to Bedrock Min: > 0 inches

Depth to Watertable Min: > 75 inches

Soil Layer Information							
Layer	Boundary		Soil Texture Class	Classification		Saturated hydraulic conductivity micro m/sec	Soil Reaction (pH)
	Upper	Lower		AASHTO Group	Unified Soil		
1	0 inches	12 inches	silty clay loam	Silt-Clay Materials (more than 35 pct. passing No. 200), Clayey Soils.	FINE-GRAINED SOILS, Silts and Clays (liquid limit 50% or more), Fat Clay.	Max: 1.4 Min: 0.42	Max: 8.4 Min: 6.6
2	12 inches	59 inches	stratified silty clay loam to silty clay	Silt-Clay Materials (more than 35 pct. passing No. 200), Clayey Soils.	FINE-GRAINED SOILS, Silts and Clays (liquid limit 50% or more), Fat Clay.	Max: 1.4 Min: 0.42	Max: 8.4 Min: 6.6

**Soil Map ID: 4**

Soil Component Name: Made land

Soil Surface Texture: variable

Hydrologic Group: Class D - Very slow infiltration rates. Soils are clayey, have a high water table, or are shallow to an impervious layer.

Soil Drainage Class: Well drained

Hydric Status: Partially hydric

Corrosion Potential - Uncoated Steel: Not Reported

Depth to Bedrock Min: > 0 inches

Depth to Watertable Min: > 0 inches

# GEOCHECK® - PHYSICAL SETTING SOURCE SUMMARY

Soil Layer Information							
Layer	Boundary		Soil Texture Class	Classification		Saturated hydraulic conductivity micro m/sec	Soil Reaction (pH)
	Upper	Lower		AASHTO Group	Unified Soil		
1	0 inches	59 inches	variable	Not reported	Not reported	Max: Min:	Max: Min:

## LOCAL / REGIONAL WATER AGENCY RECORDS

EDR Local/Regional Water Agency records provide water well information to assist the environmental professional in assessing sources that may impact ground water flow direction, and in forming an opinion about the impact of contaminant migration on nearby drinking water wells.

## WELL SEARCH DISTANCE INFORMATION

<u>DATABASE</u>	<u>SEARCH DISTANCE (miles)</u>
Federal USGS	1.000
Federal FRDS PWS	Nearest PWS within 1 mile
State Database	1.000

## FEDERAL USGS WELL INFORMATION

<u>MAP ID</u>	<u>WELL ID</u>	<u>LOCATION FROM TP</u>
No Wells Found		

## FEDERAL FRDS PUBLIC WATER SUPPLY SYSTEM INFORMATION

<u>MAP ID</u>	<u>WELL ID</u>	<u>LOCATION FROM TP</u>
1	CA4800596	0 - 1/8 Mile NNW

Note: PWS System location is not always the same as well location.

## STATE DATABASE WELL INFORMATION

<u>MAP ID</u>	<u>WELL ID</u>	<u>LOCATION FROM TP</u>
A2	CAEDF0000084366	0 - 1/8 Mile SW
A3	CAEDF0000031820	0 - 1/8 Mile SW
A4	CAEDF0000093443	1/8 - 1/4 Mile WSW
B5	CAEDF0000053018	1/8 - 1/4 Mile WNW
B6	CAEDF0000134595	1/8 - 1/4 Mile WNW

# GEOCHECK® - PHYSICAL SETTING SOURCE SUMMARY

## STATE DATABASE WELL INFORMATION

MAP ID	WELL ID	LOCATION FROM TP
B7	CAEDF0000105055	1/8 - 1/4 Mile WNW
B8	CAEDF0000058913	1/8 - 1/4 Mile WNW
B9	CAEDF0000060505	1/8 - 1/4 Mile WNW
B10	CAEDF0000117995	1/8 - 1/4 Mile WNW
B11	CAEDF0000059213	1/8 - 1/4 Mile WNW
B12	CAEDF0000108577	1/8 - 1/4 Mile WNW
B13	CAEDF0000060282	1/8 - 1/4 Mile WNW
B14	CAEDF0000108535	1/8 - 1/4 Mile WNW
B15	CAEDF0000065297	1/8 - 1/4 Mile WNW
B16	CAEDF0000045132	1/8 - 1/4 Mile WNW
A17	CAEDF0000038410	1/8 - 1/4 Mile SW
A18	CAEDF0000078972	1/8 - 1/4 Mile SW
B19	CAEDF0000095371	1/8 - 1/4 Mile WNW
C20	CAEDF0000114624	1/8 - 1/4 Mile WSW
B21	CAEDF0000086666	1/8 - 1/4 Mile WNW
B22	CAEDF0000132630	1/8 - 1/4 Mile WNW
B23	CAEDF0000101977	1/8 - 1/4 Mile WNW
C24	CAEDF0000003517	1/8 - 1/4 Mile WSW
B25	CAEDF0000100170	1/8 - 1/4 Mile WNW
D27	CAEDF0000111231	1/8 - 1/4 Mile West
D30	CAEDF0000050907	1/4 - 1/2 Mile West
D31	CAEDF0000090935	1/4 - 1/2 Mile West
D32	CAEDF0000102098	1/4 - 1/2 Mile West
D33	CAEDF0000101640	1/4 - 1/2 Mile West
D34	CAEDF0000035348	1/4 - 1/2 Mile West
D35	CAEDF0000093089	1/4 - 1/2 Mile West
E37	CAEDF0000013727	1/4 - 1/2 Mile West
D38	CAEDF0000041680	1/4 - 1/2 Mile West
D39	CAEDF0000018052	1/4 - 1/2 Mile West
F40	CADDW0000019627	1/4 - 1/2 Mile SSW
D41	CAEDF0000103202	1/4 - 1/2 Mile West
D42	CAEDF0000041499	1/4 - 1/2 Mile West
D43	CAEDF0000115710	1/4 - 1/2 Mile WNW
D44	CAEDF0000092437	1/4 - 1/2 Mile West
D45	CAEDF0000107188	1/4 - 1/2 Mile West
D46	CAEDF0000087393	1/4 - 1/2 Mile West
D47	CAEDF0000093804	1/4 - 1/2 Mile West
E48	CAEDF0000052524	1/4 - 1/2 Mile West
E49	CAEDF0000054273	1/4 - 1/2 Mile West
D50	CAEDF0000136756	1/4 - 1/2 Mile West
D51	CAEDF0000008610	1/4 - 1/2 Mile West
D52	CAEDF0000124843	1/4 - 1/2 Mile West
D53	CAEDF0000011891	1/4 - 1/2 Mile West
D54	CAEDF0000136904	1/4 - 1/2 Mile West
D55	CAEDF0000115631	1/4 - 1/2 Mile West
D56	CAEDF0000019549	1/4 - 1/2 Mile West
D57	CAEDF0000005739	1/4 - 1/2 Mile WNW
D58	CAEDF0000099748	1/4 - 1/2 Mile WNW
D59	CAEDF0000022989	1/4 - 1/2 Mile WNW
D60	CAEDF0000022615	1/4 - 1/2 Mile WNW
D62	CAEDF0000043030	1/4 - 1/2 Mile West
D63	CAEDF0000003604	1/4 - 1/2 Mile West

## GEOCHECK® - PHYSICAL SETTING SOURCE SUMMARY

### STATE DATABASE WELL INFORMATION

MAP ID	WELL ID	LOCATION FROM TP
G64	CAEDF0000087946	1/4 - 1/2 Mile West
G65	CAEDF0000108107	1/4 - 1/2 Mile West
G66	CAEDF0000053405	1/4 - 1/2 Mile West
G67	CAEDF0000127381	1/4 - 1/2 Mile West
G68	CAEDF0000053118	1/4 - 1/2 Mile WNW
G69	CAEDF0000051579	1/4 - 1/2 Mile West
G70	CAEDF0000075816	1/4 - 1/2 Mile WNW
G71	CAEDF0000123043	1/4 - 1/2 Mile West
F72	5467	1/4 - 1/2 Mile SW
G73	CAEDF0000134431	1/4 - 1/2 Mile WNW
G74	CAEDF0000131393	1/4 - 1/2 Mile WNW
G75	CAEDF0000065358	1/4 - 1/2 Mile WNW
G76	CAEDF0000125134	1/4 - 1/2 Mile West
G77	CAEDF0000038120	1/4 - 1/2 Mile West
G78	CAEDF0000092802	1/4 - 1/2 Mile West
G79	CAEDF0000017570	1/4 - 1/2 Mile WNW
G80	CAEDF0000093083	1/4 - 1/2 Mile WNW
G81	CAEDF0000098189	1/4 - 1/2 Mile WNW
G82	CAEDF0000010393	1/4 - 1/2 Mile WNW
G83	CAEDF0000021575	1/4 - 1/2 Mile WNW
G84	CAEDF0000039888	1/4 - 1/2 Mile WNW
G85	CAEDF0000063167	1/4 - 1/2 Mile WNW
G86	CAEDF0000056433	1/4 - 1/2 Mile WNW
G87	CAEDF0000034423	1/4 - 1/2 Mile WNW
G88	CAEDF0000112467	1/4 - 1/2 Mile WNW
G89	CAEDF0000105072	1/4 - 1/2 Mile WNW
G90	CAEDF0000036558	1/4 - 1/2 Mile WNW
G91	CAEDF0000084494	1/4 - 1/2 Mile WNW
G92	CAEDF0000112126	1/4 - 1/2 Mile WNW
G93	CAEDF0000140784	1/4 - 1/2 Mile WNW
G94	CAEDF0000020914	1/4 - 1/2 Mile WNW
G95	CAEDF0000059300	1/4 - 1/2 Mile WNW
G96	CAEDF0000075614	1/4 - 1/2 Mile WNW
G97	CAEDF0000132952	1/4 - 1/2 Mile WNW
G98	CAEDF0000126401	1/4 - 1/2 Mile WNW
G99	CAEDF0000035044	1/4 - 1/2 Mile WNW
G100	CAEDF0000011768	1/4 - 1/2 Mile WNW
G101	CAEDF0000111366	1/4 - 1/2 Mile WNW
H103	CAEDF0000064031	1/4 - 1/2 Mile WNW
H104	CAEDF0000101645	1/4 - 1/2 Mile WNW
H105	CAEDF0000064458	1/4 - 1/2 Mile WNW
G106	CAEDF0000088079	1/4 - 1/2 Mile WNW
G107	CAEDF0000085815	1/4 - 1/2 Mile WNW
G108	CAEDF0000024146	1/4 - 1/2 Mile WNW
G109	CAEDF0000114628	1/4 - 1/2 Mile WNW
G110	CAEDF0000046035	1/4 - 1/2 Mile WNW
H111	CAEDF0000130439	1/4 - 1/2 Mile WNW
H112	CAEDF0000111102	1/4 - 1/2 Mile WNW
H113	CAEDF0000088774	1/4 - 1/2 Mile WNW
H114	CAEDF0000077025	1/4 - 1/2 Mile WNW
H115	CAEDF0000052468	1/4 - 1/2 Mile WNW
H116	CAEDF0000050322	1/4 - 1/2 Mile WNW

# GEOCHECK® - PHYSICAL SETTING SOURCE SUMMARY

## STATE DATABASE WELL INFORMATION

MAP ID	WELL ID	LOCATION FROM TP
H117	CAEDF0000001202	1/4 - 1/2 Mile WNW
H118	CAEDF0000122363	1/4 - 1/2 Mile WNW
H119	CAEDF0000070815	1/4 - 1/2 Mile WNW
H120	CAEDF0000060504	1/4 - 1/2 Mile WNW
H121	CAEDF0000129984	1/4 - 1/2 Mile WNW
H122	CAEDF0000009765	1/4 - 1/2 Mile WNW
H123	CAEDF0000009440	1/4 - 1/2 Mile WNW
I125	CAEDF0000119404	1/4 - 1/2 Mile ESE
I126	CAEDF0000099727	1/4 - 1/2 Mile ESE
I127	CAEDF0000008337	1/2 - 1 Mile ESE
J132	CAEDF0000096197	1/2 - 1 Mile West
J133	CAEDF0000131713	1/2 - 1 Mile West
J135	CAEDF0000011268	1/2 - 1 Mile West
J136	CAEDF0000131528	1/2 - 1 Mile West
J137	CAEDF0000051517	1/2 - 1 Mile West
J138	CAEDF0000016470	1/2 - 1 Mile West
J139	CAEDF0000121719	1/2 - 1 Mile West
M140	CAEDF0000043022	1/2 - 1 Mile West
M141	CAEDF0000105971	1/2 - 1 Mile West
J143	CAEDF0000110899	1/2 - 1 Mile West
M144	CAEDF0000053503	1/2 - 1 Mile West
N145	CAEDF0000001210	1/2 - 1 Mile NNE
N147	CAEDF0000063086	1/2 - 1 Mile NNE
N148	CAEDF0000076265	1/2 - 1 Mile NNE
N149	CAEDF0000042183	1/2 - 1 Mile NNE
150	CADWR9000038648	1/2 - 1 Mile ESE
N151	CAEDF0000138894	1/2 - 1 Mile NNE
N152	CAEDF0000047857	1/2 - 1 Mile NNE
N153	CAEDF0000127188	1/2 - 1 Mile NNE
N155	CAEDF0000018822	1/2 - 1 Mile NNE
P156	CAEDF0000003188	1/2 - 1 Mile WSW
P157	CAEDF0000106860	1/2 - 1 Mile WSW
O158	CAEDF0000078826	1/2 - 1 Mile West
O159	CAEDF0000070448	1/2 - 1 Mile West
P161	CAEDF0000143239	1/2 - 1 Mile WSW
P162	CAEDF0000128040	1/2 - 1 Mile WSW
O163	CAEDF0000101557	1/2 - 1 Mile West
O164	CAEDF0000075745	1/2 - 1 Mile West
O165	CAEDF0000135153	1/2 - 1 Mile West
O166	CAEDF0000116640	1/2 - 1 Mile West
O167	CAEDF0000063097	1/2 - 1 Mile West
O168	CAEDF0000103018	1/2 - 1 Mile West
O169	CAEDF0000053301	1/2 - 1 Mile West
O170	CAEDF0000031617	1/2 - 1 Mile West
O171	CAEDF0000091819	1/2 - 1 Mile West
R172	CAEDF0000093552	1/2 - 1 Mile West
R173	CAEDF0000131649	1/2 - 1 Mile West
O174	CAEDF0000103946	1/2 - 1 Mile West
O175	CAEDF0000005815	1/2 - 1 Mile West
R176	CAEDF0000114059	1/2 - 1 Mile WSW
R177	CAEDF0000087684	1/2 - 1 Mile WSW
R178	CAEDF0000013816	1/2 - 1 Mile WSW

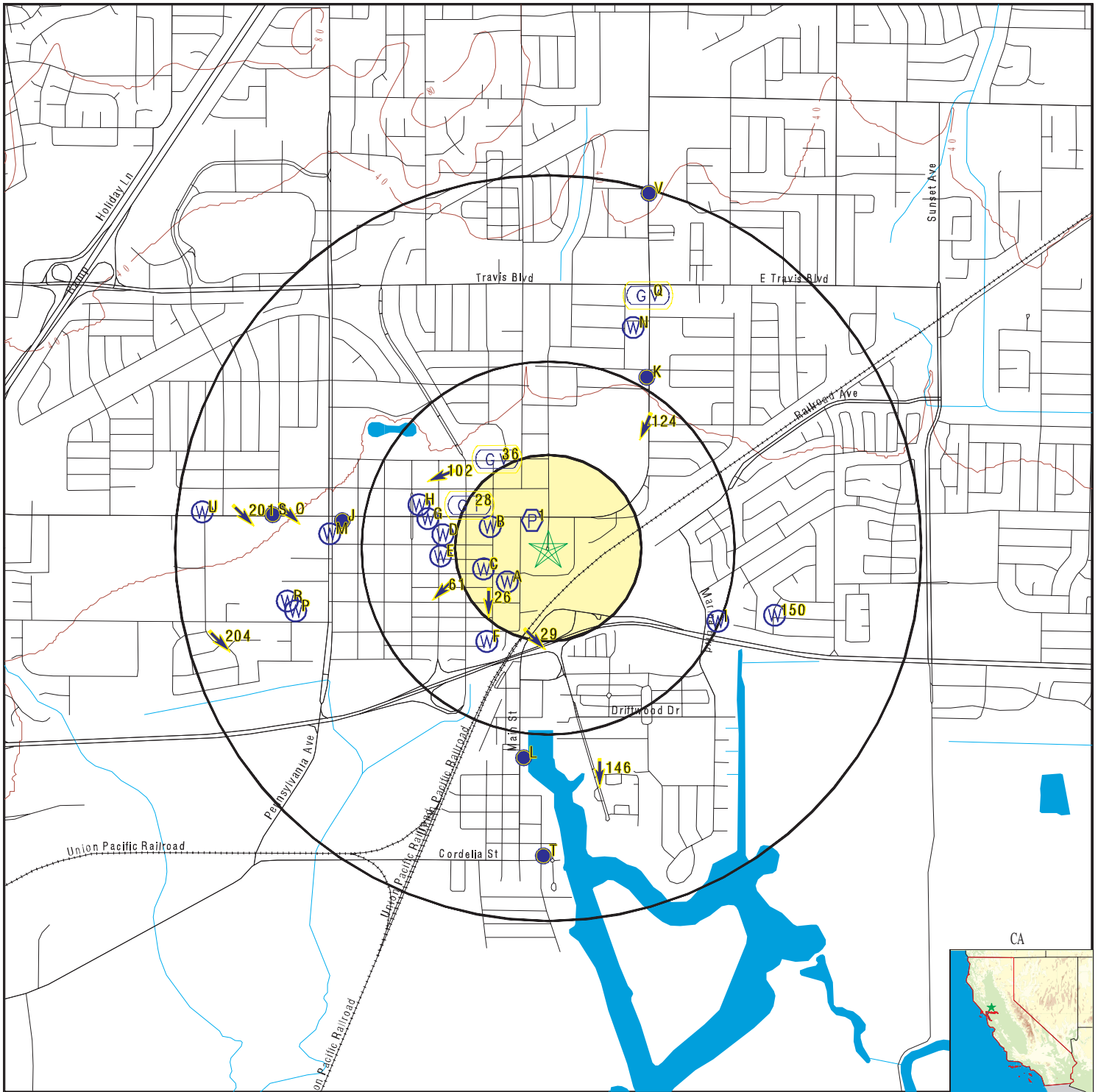


# GEOCHECK® - PHYSICAL SETTING SOURCE SUMMARY

## STATE DATABASE WELL INFORMATION

MAP ID	WELL ID	LOCATION FROM TP
R179	CAEDF0000127930	1/2 - 1 Mile WSW
R180	CAEDF0000119483	1/2 - 1 Mile WSW
P181	CAEDF0000041361	1/2 - 1 Mile WSW
O182	CAEDF0000012757	1/2 - 1 Mile West
O183	CAEDF0000119211	1/2 - 1 Mile West
O184	CAEDF0000108452	1/2 - 1 Mile West
R185	CAEDF0000063914	1/2 - 1 Mile West
S187	CAEDF0000042334	1/2 - 1 Mile West
S188	CAEDF0000019441	1/2 - 1 Mile West
S189	CAEDF0000048984	1/2 - 1 Mile West
P190	CAEDF0000048289	1/2 - 1 Mile WSW
S191	CAEDF0000122135	1/2 - 1 Mile West
S192	CAEDF0000123248	1/2 - 1 Mile West
S193	CAEDF0000086209	1/2 - 1 Mile West
S194	CAEDF0000142937	1/2 - 1 Mile West
S197	CAEDF0000037481	1/2 - 1 Mile West
S198	CAEDF0000099541	1/2 - 1 Mile West
U203	CAEDF0000090333	1/2 - 1 Mile West
U205	CAEDF0000132617	1/2 - 1 Mile West
U206	CAEDF0000108916	1/2 - 1 Mile West
U207	CAEDF0000139205	1/2 - 1 Mile West
U208	CAEDF0000092983	1/2 - 1 Mile West
U209	CAEDF0000121845	1/2 - 1 Mile West

# PHYSICAL SETTING SOURCE MAP - 6847661.2s



- County Boundary
- Major Roads
- Contour Lines
- Earthquake Fault Lines
- Earthquake epicenter, Richter 5 or greater
- Water Wells
- Public Water Supply Wells
- Cluster of Multiple Icons

- Groundwater Flow Direction
- Indeterminate Groundwater Flow at Location
- Groundwater Flow Varies at Location
- Closest Hydrogeological Data
- Oil, gas or related wells

<p>SITE NAME: 550 Union Avenue          ADDRESS: 550 Union Avenue          Fairfield CA 94533          LAT/LONG: 38.248009 / 122.039169</p>	<p>CLIENT: Ninyo &amp; Moore          CONTACT: Luke Swickard          INQUIRY #: 6847661.2s          DATE: February 04, 2022 2:13 pm</p>
---	--

## GEOCHECK® - PHYSICAL SETTING SOURCE MAP FINDINGS

Map ID	Direction	Distance	Elevation	Database	EDR ID Number
1	NNW	0 - 1/8 Mile	Higher	FRDS PWS	CA4800596
		<a href="#">Click here for full text details</a>			
A2	SW	0 - 1/8 Mile	Higher	CA WELLS	CAEDF0000084366
		<a href="#">Click here for full text details</a>			
A3	SW	0 - 1/8 Mile	Higher	CA WELLS	CAEDF0000031820
		<a href="#">Click here for full text details</a>			
A4	WSW	1/8 - 1/4 Mile	Higher	CA WELLS	CAEDF0000093443
		<a href="#">Click here for full text details</a>			
B5	WNW	1/8 - 1/4 Mile	Higher	CA WELLS	CAEDF0000053018
		<a href="#">Click here for full text details</a>			
B6	WNW	1/8 - 1/4 Mile	Higher	CA WELLS	CAEDF0000134595
		<a href="#">Click here for full text details</a>			
B7	WNW	1/8 - 1/4 Mile	Higher	CA WELLS	CAEDF0000105055
		<a href="#">Click here for full text details</a>			
B8	WNW	1/8 - 1/4 Mile	Higher	CA WELLS	CAEDF0000058913
		<a href="#">Click here for full text details</a>			

## GEOCHECK® - PHYSICAL SETTING SOURCE MAP FINDINGS

Map ID Direction Distance Elevation		Database	EDR ID Number
B9 WNW 1/8 - 1/4 Mile Higher	<a href="#">Click here for full text details</a>	CA WELLS	CAEDF0000060505
B10 WNW 1/8 - 1/4 Mile Higher	<a href="#">Click here for full text details</a>	CA WELLS	CAEDF0000117995
B11 WNW 1/8 - 1/4 Mile Higher	<a href="#">Click here for full text details</a>	CA WELLS	CAEDF0000059213
B12 WNW 1/8 - 1/4 Mile Higher	<a href="#">Click here for full text details</a>	CA WELLS	CAEDF0000108577
B13 WNW 1/8 - 1/4 Mile Higher	<a href="#">Click here for full text details</a>	CA WELLS	CAEDF0000060282
B14 WNW 1/8 - 1/4 Mile Higher	<a href="#">Click here for full text details</a>	CA WELLS	CAEDF0000108535
B15 WNW 1/8 - 1/4 Mile Higher	<a href="#">Click here for full text details</a>	CA WELLS	CAEDF0000065297
B16 WNW 1/8 - 1/4 Mile Higher	<a href="#">Click here for full text details</a>	CA WELLS	CAEDF0000045132
A17 SW 1/8 - 1/4 Mile Higher	<a href="#">Click here for full text details</a>	CA WELLS	CAEDF0000038410

## GEOCHECK® - PHYSICAL SETTING SOURCE MAP FINDINGS

Map ID Direction Distance Elevation		Database	EDR ID Number
A18 SW 1/8 - 1/4 Mile Higher	<a href="#">Click here for full text details</a>	CA WELLS	CAEDF0000078972
B19 WNW 1/8 - 1/4 Mile Higher	<a href="#">Click here for full text details</a>	CA WELLS	CAEDF0000095371
C20 WSW 1/8 - 1/4 Mile Higher	<a href="#">Click here for full text details</a>	CA WELLS	CAEDF0000114624
B21 WNW 1/8 - 1/4 Mile Higher	<a href="#">Click here for full text details</a>	CA WELLS	CAEDF0000086666
B22 WNW 1/8 - 1/4 Mile Higher	<a href="#">Click here for full text details</a>	CA WELLS	CAEDF0000132630
B23 WNW 1/8 - 1/4 Mile Higher	<a href="#">Click here for full text details</a>	CA WELLS	CAEDF0000101977
C24 WSW 1/8 - 1/4 Mile Higher	<a href="#">Click here for full text details</a>	CA WELLS	CAEDF0000003517
B25 WNW 1/8 - 1/4 Mile Higher	<a href="#">Click here for full text details</a>	CA WELLS	CAEDF0000100170
26 SW 1/8 - 1/4 Mile Lower	<a href="#">Click here for full text details</a>	AQUIFLOW	53132

## GEOCHECK® - PHYSICAL SETTING SOURCE MAP FINDINGS

Map ID Direction Distance Elevation		Database	EDR ID Number
D27 West 1/8 - 1/4 Mile Higher	<a href="#">Click here for full text details</a>	CA WELLS	CAEDF0000111231
28 WNW 1/8 - 1/4 Mile Higher	<a href="#">Click here for full text details</a>	AQUIFLOW	53048
29 South 1/8 - 1/4 Mile Lower	<a href="#">Click here for full text details</a>	AQUIFLOW	53108
D30 West 1/4 - 1/2 Mile Higher	<a href="#">Click here for full text details</a>	CA WELLS	CAEDF0000050907
D31 West 1/4 - 1/2 Mile Higher	<a href="#">Click here for full text details</a>	CA WELLS	CAEDF0000090935
D32 West 1/4 - 1/2 Mile Higher	<a href="#">Click here for full text details</a>	CA WELLS	CAEDF0000102098
D33 West 1/4 - 1/2 Mile Higher	<a href="#">Click here for full text details</a>	CA WELLS	CAEDF0000101640
D34 West 1/4 - 1/2 Mile Higher	<a href="#">Click here for full text details</a>	CA WELLS	CAEDF0000035348
D35 West 1/4 - 1/2 Mile Higher	<a href="#">Click here for full text details</a>	CA WELLS	CAEDF0000093089

## GEOCHECK® - PHYSICAL SETTING SOURCE MAP FINDINGS

Map ID Direction Distance Elevation		Database	EDR ID Number
36 NNW 1/4 - 1/2 Mile Higher	<a href="#">Click here for full text details</a>	AQUIFLOW	53134
E37 West 1/4 - 1/2 Mile Higher	<a href="#">Click here for full text details</a>	CA WELLS	CAEDF0000013727
D38 West 1/4 - 1/2 Mile Higher	<a href="#">Click here for full text details</a>	CA WELLS	CAEDF0000041680
D39 West 1/4 - 1/2 Mile Higher	<a href="#">Click here for full text details</a>	CA WELLS	CAEDF0000018052
F40 SSW 1/4 - 1/2 Mile Lower	<a href="#">Click here for full text details</a>	CA WELLS	CADDW0000019627
D41 West 1/4 - 1/2 Mile Higher	<a href="#">Click here for full text details</a>	CA WELLS	CAEDF0000103202
D42 West 1/4 - 1/2 Mile Higher	<a href="#">Click here for full text details</a>	CA WELLS	CAEDF0000041499
D43 WNW 1/4 - 1/2 Mile Higher	<a href="#">Click here for full text details</a>	CA WELLS	CAEDF0000115710
D44 West 1/4 - 1/2 Mile Higher	<a href="#">Click here for full text details</a>	CA WELLS	CAEDF0000092437

## GEOCHECK® - PHYSICAL SETTING SOURCE MAP FINDINGS

Map ID Direction Distance Elevation		Database	EDR ID Number
D45 West 1/4 - 1/2 Mile Higher	<a href="#">Click here for full text details</a>	CA WELLS	CAEDF0000107188
D46 West 1/4 - 1/2 Mile Higher	<a href="#">Click here for full text details</a>	CA WELLS	CAEDF0000087393
D47 West 1/4 - 1/2 Mile Higher	<a href="#">Click here for full text details</a>	CA WELLS	CAEDF0000093804
E48 West 1/4 - 1/2 Mile Higher	<a href="#">Click here for full text details</a>	CA WELLS	CAEDF0000052524
E49 West 1/4 - 1/2 Mile Higher	<a href="#">Click here for full text details</a>	CA WELLS	CAEDF0000054273
D50 West 1/4 - 1/2 Mile Higher	<a href="#">Click here for full text details</a>	CA WELLS	CAEDF0000136756
D51 West 1/4 - 1/2 Mile Higher	<a href="#">Click here for full text details</a>	CA WELLS	CAEDF0000008610
D52 West 1/4 - 1/2 Mile Higher	<a href="#">Click here for full text details</a>	CA WELLS	CAEDF0000124843
D53 West 1/4 - 1/2 Mile Higher	<a href="#">Click here for full text details</a>	CA WELLS	CAEDF0000011891



## GEOCHECK® - PHYSICAL SETTING SOURCE MAP FINDINGS

Map ID Direction Distance Elevation		Database	EDR ID Number
D54 West 1/4 - 1/2 Mile Higher	<a href="#">Click here for full text details</a>	CA WELLS	CAEDF0000136904
D55 West 1/4 - 1/2 Mile Higher	<a href="#">Click here for full text details</a>	CA WELLS	CAEDF0000115631
D56 West 1/4 - 1/2 Mile Higher	<a href="#">Click here for full text details</a>	CA WELLS	CAEDF0000019549
D57 WNW 1/4 - 1/2 Mile Higher	<a href="#">Click here for full text details</a>	CA WELLS	CAEDF0000005739
D58 WNW 1/4 - 1/2 Mile Higher	<a href="#">Click here for full text details</a>	CA WELLS	CAEDF0000099748
D59 WNW 1/4 - 1/2 Mile Higher	<a href="#">Click here for full text details</a>	CA WELLS	CAEDF0000022989
D60 WNW 1/4 - 1/2 Mile Higher	<a href="#">Click here for full text details</a>	CA WELLS	CAEDF0000022615
61 WSW 1/4 - 1/2 Mile Higher	<a href="#">Click here for full text details</a>	AQUIFLOW	53119
D62 West 1/4 - 1/2 Mile Higher	<a href="#">Click here for full text details</a>	CA WELLS	CAEDF0000043030

## GEOCHECK® - PHYSICAL SETTING SOURCE MAP FINDINGS

Map ID Direction Distance Elevation		Database	EDR ID Number
D63 West 1/4 - 1/2 Mile Higher	<a href="#">Click here for full text details</a>	CA WELLS	CAEDF000003604
G64 West 1/4 - 1/2 Mile Higher	<a href="#">Click here for full text details</a>	CA WELLS	CAEDF0000087946
G65 West 1/4 - 1/2 Mile Higher	<a href="#">Click here for full text details</a>	CA WELLS	CAEDF0000108107
G66 West 1/4 - 1/2 Mile Higher	<a href="#">Click here for full text details</a>	CA WELLS	CAEDF0000053405
G67 West 1/4 - 1/2 Mile Higher	<a href="#">Click here for full text details</a>	CA WELLS	CAEDF0000127381
G68 WNW 1/4 - 1/2 Mile Higher	<a href="#">Click here for full text details</a>	CA WELLS	CAEDF0000053118
G69 West 1/4 - 1/2 Mile Higher	<a href="#">Click here for full text details</a>	CA WELLS	CAEDF0000051579
G70 WNW 1/4 - 1/2 Mile Higher	<a href="#">Click here for full text details</a>	CA WELLS	CAEDF0000075816
G71 West 1/4 - 1/2 Mile Higher	<a href="#">Click here for full text details</a>	CA WELLS	CAEDF0000123043

## GEOCHECK® - PHYSICAL SETTING SOURCE MAP FINDINGS

Map ID Direction Distance Elevation		Database	EDR ID Number
F72 SW 1/4 - 1/2 Mile Lower	<a href="#">Click here for full text details</a>	CA WELLS	5467
G73 WNW 1/4 - 1/2 Mile Higher	<a href="#">Click here for full text details</a>	CA WELLS	CAEDF0000134431
G74 WNW 1/4 - 1/2 Mile Higher	<a href="#">Click here for full text details</a>	CA WELLS	CAEDF0000131393
G75 WNW 1/4 - 1/2 Mile Higher	<a href="#">Click here for full text details</a>	CA WELLS	CAEDF0000065358
G76 West 1/4 - 1/2 Mile Higher	<a href="#">Click here for full text details</a>	CA WELLS	CAEDF0000125134
G77 West 1/4 - 1/2 Mile Higher	<a href="#">Click here for full text details</a>	CA WELLS	CAEDF0000038120
G78 West 1/4 - 1/2 Mile Higher	<a href="#">Click here for full text details</a>	CA WELLS	CAEDF0000092802
G79 WNW 1/4 - 1/2 Mile Higher	<a href="#">Click here for full text details</a>	CA WELLS	CAEDF0000017570
G80 WNW 1/4 - 1/2 Mile Higher	<a href="#">Click here for full text details</a>	CA WELLS	CAEDF0000093083

## GEOCHECK® - PHYSICAL SETTING SOURCE MAP FINDINGS

Map ID Direction Distance Elevation		Database	EDR ID Number
G81 WNW 1/4 - 1/2 Mile Higher	<a href="#">Click here for full text details</a>	CA WELLS	CAEDF0000098189
G82 WNW 1/4 - 1/2 Mile Higher	<a href="#">Click here for full text details</a>	CA WELLS	CAEDF0000010393
G83 WNW 1/4 - 1/2 Mile Higher	<a href="#">Click here for full text details</a>	CA WELLS	CAEDF0000021575
G84 WNW 1/4 - 1/2 Mile Higher	<a href="#">Click here for full text details</a>	CA WELLS	CAEDF0000039888
G85 WNW 1/4 - 1/2 Mile Higher	<a href="#">Click here for full text details</a>	CA WELLS	CAEDF0000063167
G86 WNW 1/4 - 1/2 Mile Higher	<a href="#">Click here for full text details</a>	CA WELLS	CAEDF0000056433
G87 WNW 1/4 - 1/2 Mile Higher	<a href="#">Click here for full text details</a>	CA WELLS	CAEDF0000034423
G88 WNW 1/4 - 1/2 Mile Higher	<a href="#">Click here for full text details</a>	CA WELLS	CAEDF0000112467
G89 WNW 1/4 - 1/2 Mile Higher	<a href="#">Click here for full text details</a>	CA WELLS	CAEDF0000105072

## GEOCHECK® - PHYSICAL SETTING SOURCE MAP FINDINGS

Map ID Direction Distance Elevation		Database	EDR ID Number
G90 WNW 1/4 - 1/2 Mile Higher	<a href="#">Click here for full text details</a>	CA WELLS	CAEDF0000036558
G91 WNW 1/4 - 1/2 Mile Higher	<a href="#">Click here for full text details</a>	CA WELLS	CAEDF0000084494
G92 WNW 1/4 - 1/2 Mile Higher	<a href="#">Click here for full text details</a>	CA WELLS	CAEDF0000112126
G93 WNW 1/4 - 1/2 Mile Higher	<a href="#">Click here for full text details</a>	CA WELLS	CAEDF0000140784
G94 WNW 1/4 - 1/2 Mile Higher	<a href="#">Click here for full text details</a>	CA WELLS	CAEDF0000020914
G95 WNW 1/4 - 1/2 Mile Higher	<a href="#">Click here for full text details</a>	CA WELLS	CAEDF0000059300
G96 WNW 1/4 - 1/2 Mile Higher	<a href="#">Click here for full text details</a>	CA WELLS	CAEDF0000075614
G97 WNW 1/4 - 1/2 Mile Higher	<a href="#">Click here for full text details</a>	CA WELLS	CAEDF0000132952
G98 WNW 1/4 - 1/2 Mile Higher	<a href="#">Click here for full text details</a>	CA WELLS	CAEDF0000126401

## GEOCHECK® - PHYSICAL SETTING SOURCE MAP FINDINGS

Map ID Direction Distance Elevation		Database	EDR ID Number
G99 WNW 1/4 - 1/2 Mile Higher	<a href="#">Click here for full text details</a>	CA WELLS	CAEDF0000035044
G100 WNW 1/4 - 1/2 Mile Higher	<a href="#">Click here for full text details</a>	CA WELLS	CAEDF0000011768
G101 WNW 1/4 - 1/2 Mile Higher	<a href="#">Click here for full text details</a>	CA WELLS	CAEDF0000111366
102 NW 1/4 - 1/2 Mile Higher	<a href="#">Click here for full text details</a>	AQUIFLOW	52231
H103 WNW 1/4 - 1/2 Mile Higher	<a href="#">Click here for full text details</a>	CA WELLS	CAEDF0000064031
H104 WNW 1/4 - 1/2 Mile Higher	<a href="#">Click here for full text details</a>	CA WELLS	CAEDF0000101645
H105 WNW 1/4 - 1/2 Mile Higher	<a href="#">Click here for full text details</a>	CA WELLS	CAEDF0000064458
G106 WNW 1/4 - 1/2 Mile Higher	<a href="#">Click here for full text details</a>	CA WELLS	CAEDF0000088079
G107 WNW 1/4 - 1/2 Mile Higher	<a href="#">Click here for full text details</a>	CA WELLS	CAEDF0000085815

## GEOCHECK® - PHYSICAL SETTING SOURCE MAP FINDINGS

Map ID Direction Distance Elevation		Database	EDR ID Number
G108 WNW 1/4 - 1/2 Mile Higher	<a href="#">Click here for full text details</a>	CA WELLS	CAEDF0000024146
G109 WNW 1/4 - 1/2 Mile Higher	<a href="#">Click here for full text details</a>	CA WELLS	CAEDF0000114628
G110 WNW 1/4 - 1/2 Mile Higher	<a href="#">Click here for full text details</a>	CA WELLS	CAEDF0000046035
H111 WNW 1/4 - 1/2 Mile Higher	<a href="#">Click here for full text details</a>	CA WELLS	CAEDF0000130439
H112 WNW 1/4 - 1/2 Mile Higher	<a href="#">Click here for full text details</a>	CA WELLS	CAEDF0000111102
H113 WNW 1/4 - 1/2 Mile Higher	<a href="#">Click here for full text details</a>	CA WELLS	CAEDF0000088774
H114 WNW 1/4 - 1/2 Mile Higher	<a href="#">Click here for full text details</a>	CA WELLS	CAEDF0000077025
H115 WNW 1/4 - 1/2 Mile Higher	<a href="#">Click here for full text details</a>	CA WELLS	CAEDF0000052468
H116 WNW 1/4 - 1/2 Mile Higher	<a href="#">Click here for full text details</a>	CA WELLS	CAEDF0000050322

## GEOCHECK® - PHYSICAL SETTING SOURCE MAP FINDINGS

Map ID Direction Distance Elevation		Database	EDR ID Number
H117 WNW 1/4 - 1/2 Mile Higher	<a href="#">Click here for full text details</a>	CA WELLS	CAEDF0000001202
H118 WNW 1/4 - 1/2 Mile Higher	<a href="#">Click here for full text details</a>	CA WELLS	CAEDF0000122363
H119 WNW 1/4 - 1/2 Mile Higher	<a href="#">Click here for full text details</a>	CA WELLS	CAEDF0000070815
H120 WNW 1/4 - 1/2 Mile Higher	<a href="#">Click here for full text details</a>	CA WELLS	CAEDF0000060504
H121 WNW 1/4 - 1/2 Mile Higher	<a href="#">Click here for full text details</a>	CA WELLS	CAEDF0000129984
H122 WNW 1/4 - 1/2 Mile Higher	<a href="#">Click here for full text details</a>	CA WELLS	CAEDF0000009765
H123 WNW 1/4 - 1/2 Mile Higher	<a href="#">Click here for full text details</a>	CA WELLS	CAEDF0000009440
124 NE 1/4 - 1/2 Mile Higher	<a href="#">Click here for full text details</a>	AQUIFLOW	53130
I125 ESE 1/4 - 1/2 Mile Lower	<a href="#">Click here for full text details</a>	CA WELLS	CAEDF0000119404



## GEOCHECK® - PHYSICAL SETTING SOURCE MAP FINDINGS

Map ID Direction Distance Elevation		Database	EDR ID Number
I126 ESE 1/4 - 1/2 Mile Lower	<a href="#">Click here for full text details</a>	CA WELLS	CAEDF0000099727
I127 ESE 1/2 - 1 Mile Lower	<a href="#">Click here for full text details</a>	CA WELLS	CAEDF000008337
J128 West 1/2 - 1 Mile Higher	<a href="#">Click here for full text details</a>	AQUIFLOW	53127
K129 NNE 1/2 - 1 Mile Higher	<a href="#">Click here for full text details</a>	AQUIFLOW	52226
K130 NNE 1/2 - 1 Mile Higher	<a href="#">Click here for full text details</a>	AQUIFLOW	52245
J131 West 1/2 - 1 Mile Higher	<a href="#">Click here for full text details</a>	AQUIFLOW	52248
J132 West 1/2 - 1 Mile Higher	<a href="#">Click here for full text details</a>	CA WELLS	CAEDF0000096197
J133 West 1/2 - 1 Mile Higher	<a href="#">Click here for full text details</a>	CA WELLS	CAEDF0000131713
L134 South 1/2 - 1 Mile Lower	<a href="#">Click here for full text details</a>	AQUIFLOW	52256

## GEOCHECK® - PHYSICAL SETTING SOURCE MAP FINDINGS

Map ID Direction Distance Elevation		Database	EDR ID Number
J135 West 1/2 - 1 Mile Higher	<a href="#">Click here for full text details</a>	CA WELLS	CAEDF0000011268
J136 West 1/2 - 1 Mile Higher	<a href="#">Click here for full text details</a>	CA WELLS	CAEDF0000131528
J137 West 1/2 - 1 Mile Higher	<a href="#">Click here for full text details</a>	CA WELLS	CAEDF0000051517
J138 West 1/2 - 1 Mile Higher	<a href="#">Click here for full text details</a>	CA WELLS	CAEDF0000016470
J139 West 1/2 - 1 Mile Higher	<a href="#">Click here for full text details</a>	CA WELLS	CAEDF0000121719
M140 West 1/2 - 1 Mile Higher	<a href="#">Click here for full text details</a>	CA WELLS	CAEDF0000043022
M141 West 1/2 - 1 Mile Higher	<a href="#">Click here for full text details</a>	CA WELLS	CAEDF0000105971
L142 South 1/2 - 1 Mile Lower	<a href="#">Click here for full text details</a>	AQUIFLOW	53101
J143 West 1/2 - 1 Mile Higher	<a href="#">Click here for full text details</a>	CA WELLS	CAEDF0000110899

## GEOCHECK® - PHYSICAL SETTING SOURCE MAP FINDINGS

Map ID Direction Distance Elevation		Database	EDR ID Number
M144 West 1/2 - 1 Mile Higher	<a href="#">Click here for full text details</a>	CA WELLS	CAEDF0000053503
N145 NNE 1/2 - 1 Mile Higher	<a href="#">Click here for full text details</a>	CA WELLS	CAEDF0000001210
146 SSE 1/2 - 1 Mile Lower	<a href="#">Click here for full text details</a>	AQUIFLOW	52251
N147 NNE 1/2 - 1 Mile Higher	<a href="#">Click here for full text details</a>	CA WELLS	CAEDF0000063086
N148 NNE 1/2 - 1 Mile Higher	<a href="#">Click here for full text details</a>	CA WELLS	CAEDF0000076265
N149 NNE 1/2 - 1 Mile Higher	<a href="#">Click here for full text details</a>	CA WELLS	CAEDF0000042183
150 ESE 1/2 - 1 Mile Lower	<a href="#">Click here for full text details</a>	CA WELLS	CADWR9000038648
N151 NNE 1/2 - 1 Mile Higher	<a href="#">Click here for full text details</a>	CA WELLS	CAEDF0000138894
N152 NNE 1/2 - 1 Mile Higher	<a href="#">Click here for full text details</a>	CA WELLS	CAEDF0000047857

## GEOCHECK® - PHYSICAL SETTING SOURCE MAP FINDINGS

Map ID Direction Distance Elevation		Database	EDR ID Number
N153 NNE 1/2 - 1 Mile Higher	<a href="#">Click here for full text details</a>	CA WELLS	CAEDF0000127188
O154 West 1/2 - 1 Mile Higher	<a href="#">Click here for full text details</a>	AQUIFLOW	52247
N155 NNE 1/2 - 1 Mile Higher	<a href="#">Click here for full text details</a>	CA WELLS	CAEDF0000018822
P156 WSW 1/2 - 1 Mile Higher	<a href="#">Click here for full text details</a>	CA WELLS	CAEDF0000003188
P157 WSW 1/2 - 1 Mile Higher	<a href="#">Click here for full text details</a>	CA WELLS	CAEDF0000106860
O158 West 1/2 - 1 Mile Higher	<a href="#">Click here for full text details</a>	CA WELLS	CAEDF0000078826
O159 West 1/2 - 1 Mile Higher	<a href="#">Click here for full text details</a>	CA WELLS	CAEDF0000070448
Q160 NNE 1/2 - 1 Mile Higher	<a href="#">Click here for full text details</a>	AQUIFLOW	52228
P161 WSW 1/2 - 1 Mile Higher	<a href="#">Click here for full text details</a>	CA WELLS	CAEDF0000143239

## GEOCHECK® - PHYSICAL SETTING SOURCE MAP FINDINGS

Map ID Direction Distance Elevation		Database	EDR ID Number
P162 WSW 1/2 - 1 Mile Higher	<a href="#">Click here for full text details</a>	CA WELLS	CAEDF0000128040
O163 West 1/2 - 1 Mile Higher	<a href="#">Click here for full text details</a>	CA WELLS	CAEDF0000101557
O164 West 1/2 - 1 Mile Higher	<a href="#">Click here for full text details</a>	CA WELLS	CAEDF0000075745
O165 West 1/2 - 1 Mile Higher	<a href="#">Click here for full text details</a>	CA WELLS	CAEDF0000135153
O166 West 1/2 - 1 Mile Higher	<a href="#">Click here for full text details</a>	CA WELLS	CAEDF0000116640
O167 West 1/2 - 1 Mile Higher	<a href="#">Click here for full text details</a>	CA WELLS	CAEDF0000063097
O168 West 1/2 - 1 Mile Higher	<a href="#">Click here for full text details</a>	CA WELLS	CAEDF0000103018
O169 West 1/2 - 1 Mile Higher	<a href="#">Click here for full text details</a>	CA WELLS	CAEDF0000053301
O170 West 1/2 - 1 Mile Higher	<a href="#">Click here for full text details</a>	CA WELLS	CAEDF0000031617

## GEOCHECK® - PHYSICAL SETTING SOURCE MAP FINDINGS

Map ID Direction Distance Elevation		Database	EDR ID Number
O171 West 1/2 - 1 Mile Higher	<a href="#">Click here for full text details</a>	CA WELLS	CAEDF0000091819
R172 West 1/2 - 1 Mile Higher	<a href="#">Click here for full text details</a>	CA WELLS	CAEDF0000093552
R173 West 1/2 - 1 Mile Higher	<a href="#">Click here for full text details</a>	CA WELLS	CAEDF0000131649
O174 West 1/2 - 1 Mile Higher	<a href="#">Click here for full text details</a>	CA WELLS	CAEDF0000103946
O175 West 1/2 - 1 Mile Higher	<a href="#">Click here for full text details</a>	CA WELLS	CAEDF0000005815
R176 WSW 1/2 - 1 Mile Higher	<a href="#">Click here for full text details</a>	CA WELLS	CAEDF0000114059
R177 WSW 1/2 - 1 Mile Higher	<a href="#">Click here for full text details</a>	CA WELLS	CAEDF0000087684
R178 WSW 1/2 - 1 Mile Higher	<a href="#">Click here for full text details</a>	CA WELLS	CAEDF0000013816
R179 WSW 1/2 - 1 Mile Higher	<a href="#">Click here for full text details</a>	CA WELLS	CAEDF0000127930

## GEOCHECK® - PHYSICAL SETTING SOURCE MAP FINDINGS

Map ID Direction Distance Elevation		Database	EDR ID Number
R180 WSW 1/2 - 1 Mile Higher	<a href="#">Click here for full text details</a>	CA WELLS	CAEDF0000119483
P181 WSW 1/2 - 1 Mile Higher	<a href="#">Click here for full text details</a>	CA WELLS	CAEDF0000041361
O182 West 1/2 - 1 Mile Higher	<a href="#">Click here for full text details</a>	CA WELLS	CAEDF0000012757
O183 West 1/2 - 1 Mile Higher	<a href="#">Click here for full text details</a>	CA WELLS	CAEDF0000119211
O184 West 1/2 - 1 Mile Higher	<a href="#">Click here for full text details</a>	CA WELLS	CAEDF0000108452
R185 West 1/2 - 1 Mile Higher	<a href="#">Click here for full text details</a>	CA WELLS	CAEDF0000063914
S186 West 1/2 - 1 Mile Higher	<a href="#">Click here for full text details</a>	AQUIFLOW	52227
S187 West 1/2 - 1 Mile Higher	<a href="#">Click here for full text details</a>	CA WELLS	CAEDF0000042334
S188 West 1/2 - 1 Mile Higher	<a href="#">Click here for full text details</a>	CA WELLS	CAEDF0000019441

## GEOCHECK® - PHYSICAL SETTING SOURCE MAP FINDINGS

Map ID Direction Distance Elevation		Database	EDR ID Number
S189 West 1/2 - 1 Mile Higher	<a href="#">Click here for full text details</a>	CA WELLS	CAEDF0000048984
P190 WSW 1/2 - 1 Mile Higher	<a href="#">Click here for full text details</a>	CA WELLS	CAEDF0000048289
S191 West 1/2 - 1 Mile Higher	<a href="#">Click here for full text details</a>	CA WELLS	CAEDF0000122135
S192 West 1/2 - 1 Mile Higher	<a href="#">Click here for full text details</a>	CA WELLS	CAEDF0000123248
S193 West 1/2 - 1 Mile Higher	<a href="#">Click here for full text details</a>	CA WELLS	CAEDF0000086209
S194 West 1/2 - 1 Mile Higher	<a href="#">Click here for full text details</a>	CA WELLS	CAEDF0000142937
Q195 NNE 1/2 - 1 Mile Higher	<a href="#">Click here for full text details</a>	AQUIFLOW	52218
Q196 NNE 1/2 - 1 Mile Higher	<a href="#">Click here for full text details</a>	AQUIFLOW	53125
S197 West 1/2 - 1 Mile Higher	<a href="#">Click here for full text details</a>	CA WELLS	CAEDF0000037481



## GEOCHECK® - PHYSICAL SETTING SOURCE MAP FINDINGS

Map ID	Direction	Distance	Elevation	Database	EDR ID Number
S198	West	1/2 - 1 Mile	Higher	CA WELLS	CAEDF0000099541
		<a href="#">Click here for full text details</a>			
S199	West	1/2 - 1 Mile	Higher	AQUIFLOW	53054
		<a href="#">Click here for full text details</a>			
T200	South	1/2 - 1 Mile	Lower	AQUIFLOW	53213
		<a href="#">Click here for full text details</a>			
201	West	1/2 - 1 Mile	Higher	AQUIFLOW	53058
		<a href="#">Click here for full text details</a>			
T202	South	1/2 - 1 Mile	Lower	AQUIFLOW	53106
		<a href="#">Click here for full text details</a>			
U203	West	1/2 - 1 Mile	Higher	CA WELLS	CAEDF0000090333
		<a href="#">Click here for full text details</a>			
204	WSW	1/2 - 1 Mile	Higher	AQUIFLOW	53137
		<a href="#">Click here for full text details</a>			
U205	West	1/2 - 1 Mile	Higher	CA WELLS	CAEDF0000132617
		<a href="#">Click here for full text details</a>			
U206	West	1/2 - 1 Mile	Higher	CA WELLS	CAEDF0000108916
		<a href="#">Click here for full text details</a>			

## GEOCHECK® - PHYSICAL SETTING SOURCE MAP FINDINGS

Map ID Direction Distance Elevation		Database	EDR ID Number
U207 West 1/2 - 1 Mile Higher	<a href="#">Click here for full text details</a>	CA WELLS	CAEDF0000139205
U208 West 1/2 - 1 Mile Higher	<a href="#">Click here for full text details</a>	CA WELLS	CAEDF0000092983
U209 West 1/2 - 1 Mile Higher	<a href="#">Click here for full text details</a>	CA WELLS	CAEDF0000121845
V210 NNE 1/2 - 1 Mile Higher	<a href="#">Click here for full text details</a>	AQUIFLOW	52240
V211 NNE 1/2 - 1 Mile Higher	<a href="#">Click here for full text details</a>	AQUIFLOW	52206
1G NNE 1/2 - 1 Mile Lower	<a href="#">Click here for full text details</a>	AQUIFLOW	52240
2G NNE 1/2 - 1 Mile Lower	<a href="#">Click here for full text details</a>	AQUIFLOW	52206
3G NNE 1/2 - 1 Mile Lower	<a href="#">Click here for full text details</a>	AQUIFLOW	52218
4G NNE 1/2 - 1 Mile Lower	<a href="#">Click here for full text details</a>	AQUIFLOW	53125

## GEOCHECK® - PHYSICAL SETTING SOURCE MAP FINDINGS

Map ID Direction Distance Elevation		Database	EDR ID Number
5G NNE 1/2 - 1 Mile Lower	<a href="#">Click here for full text details</a>	AQUIFLOW	52228
6G NNE 1/2 - 1 Mile Lower	<a href="#">Click here for full text details</a>	AQUIFLOW	52245
7G NNE 1/2 - 1 Mile Lower	<a href="#">Click here for full text details</a>	AQUIFLOW	52226
8G NE 1/4 - 1/2 Mile Lower	<a href="#">Click here for full text details</a>	AQUIFLOW	53130
9G NNW 1/4 - 1/2 Mile Lower	<a href="#">Click here for full text details</a>	AQUIFLOW	53134
10G NW 1/4 - 1/2 Mile Lower	<a href="#">Click here for full text details</a>	AQUIFLOW	52231
11G WNW 1/8 - 1/4 Mile Lower	<a href="#">Click here for full text details</a>	AQUIFLOW	53048
12G West 1/2 - 1 Mile Lower	<a href="#">Click here for full text details</a>	AQUIFLOW	53127
13G West 1/2 - 1 Mile Lower	<a href="#">Click here for full text details</a>	AQUIFLOW	53058

## GEOCHECK® - PHYSICAL SETTING SOURCE MAP FINDINGS

Map ID Direction Distance Elevation		Database	EDR ID Number
14G West 1/2 - 1 Mile Lower	<a href="#">Click here for full text details</a>	AQUIFLOW	53054
15G West 1/2 - 1 Mile Lower	<a href="#">Click here for full text details</a>	AQUIFLOW	52227
16G West 1/2 - 1 Mile Lower	<a href="#">Click here for full text details</a>	AQUIFLOW	52248
17G West 1/2 - 1 Mile Lower	<a href="#">Click here for full text details</a>	AQUIFLOW	52247
18G WSW 1/4 - 1/2 Mile Lower	<a href="#">Click here for full text details</a>	AQUIFLOW	53119
19G SW 1/8 - 1/4 Mile Lower	<a href="#">Click here for full text details</a>	AQUIFLOW	53132
20G South 1/8 - 1/4 Mile Lower	<a href="#">Click here for full text details</a>	AQUIFLOW	53108
21G WSW 1/2 - 1 Mile Lower	<a href="#">Click here for full text details</a>	AQUIFLOW	53137
22G South 1/2 - 1 Mile Lower	<a href="#">Click here for full text details</a>	AQUIFLOW	52256

## GEOCHECK® - PHYSICAL SETTING SOURCE MAP FINDINGS

Map ID Direction Distance Elevation		Database	EDR ID Number
23G South 1/2 - 1 Mile Lower	<a href="#">Click here for full text details</a>	AQUIFLOW	53101
24G SSE 1/2 - 1 Mile Lower	<a href="#">Click here for full text details</a>	AQUIFLOW	52251
25G South 1/2 - 1 Mile Lower	<a href="#">Click here for full text details</a>	AQUIFLOW	53213
26G South 1/2 - 1 Mile Lower	<a href="#">Click here for full text details</a>	AQUIFLOW	53106

# GEOCHECK® - PHYSICAL SETTING SOURCE MAP FINDINGS RADON

## AREA RADON INFORMATION

State Database: CA Radon

### Radon Test Results

Zipcode	Num Tests	> 4 pCi/L
94533	37	0

Federal EPA Radon Zone for SOLANO County: 3

- Note: Zone 1 indoor average level > 4 pCi/L.  
 : Zone 2 indoor average level >= 2 pCi/L and <= 4 pCi/L.  
 : Zone 3 indoor average level < 2 pCi/L.

---

Federal Area Radon Information for Zip Code: 94533

Number of sites tested: 8

Area	Average Activity	% <4 pCi/L	% 4-20 pCi/L	% >20 pCi/L
Living Area - 1st Floor	0.775 pCi/L	100%	0%	0%
Living Area - 2nd Floor	Not Reported	Not Reported	Not Reported	Not Reported
Basement	Not Reported	Not Reported	Not Reported	Not Reported

# PHYSICAL SETTING SOURCE RECORDS SEARCHED

## TOPOGRAPHIC INFORMATION

USGS 7.5' Digital Elevation Model (DEM)

Source: United States Geologic Survey

EDR acquired the USGS 7.5' Digital Elevation Model in 2002 and updated it in 2006. The 7.5 minute DEM corresponds to the USGS 1:24,000- and 1:25,000-scale topographic quadrangle maps. The DEM provides elevation data with consistent elevation units and projection.

Source: U.S. Geological Survey

## HYDROLOGIC INFORMATION

Flood Zone Data: This data was obtained from the Federal Emergency Management Agency (FEMA). It depicts 100-year and 500-year flood zones as defined by FEMA. It includes the National Flood Hazard Layer (NFHL) which incorporates Flood Insurance Rate Map (FIRM) data and Q3 data from FEMA in areas not covered by NFHL.

Source: FEMA

Telephone: 877-336-2627

Date of Government Version: 2003, 2015

NWI: National Wetlands Inventory. This data, available in select counties across the country, was obtained by EDR in 2002, 2005 and 2010 from the U.S. Fish and Wildlife Service.

State Wetlands Data: Wetland Inventory

Source: Department of Fish and Wildlife

Telephone: 916-445-0411

## HYDROGEOLOGIC INFORMATION

AQUIFLOW<sup>R</sup> Information System

Source: EDR proprietary database of groundwater flow information

EDR has developed the AQUIFLOW Information System (AIS) to provide data on the general direction of groundwater flow at specific points. EDR has reviewed reports submitted to regulatory authorities at select sites and has extracted the date of the report, hydrogeologically determined groundwater flow direction and depth to water table information.

## GEOLOGIC INFORMATION

Geologic Age and Rock Stratigraphic Unit

Source: P.G. Schruben, R.E. Arndt and W.J. Bawiec, Geology of the Conterminous U.S. at 1:2,500,000 Scale - A digital representation of the 1974 P.B. King and H.M. Beikman Map, USGS Digital Data Series DDS - 11 (1994).

STATSGO: State Soil Geographic Database

Source: Department of Agriculture, Natural Resources Conservation Service (NRCS)

The U.S. Department of Agriculture's (USDA) Natural Resources Conservation Service (NRCS) leads the national Conservation Soil Survey (NCSS) and is responsible for collecting, storing, maintaining and distributing soil survey information for privately owned lands in the United States. A soil map in a soil survey is a representation of soil patterns in a landscape. Soil maps for STATSGO are compiled by generalizing more detailed (SSURGO) soil survey maps.

SSURGO: Soil Survey Geographic Database

Source: Department of Agriculture, Natural Resources Conservation Service (NRCS)

Telephone: 800-672-5559

SSURGO is the most detailed level of mapping done by the Natural Resources Conservation Service, mapping scales generally range from 1:12,000 to 1:63,360. Field mapping methods using national standards are used to construct the soil maps in the Soil Survey Geographic (SSURGO) database. SSURGO digitizing duplicates the original soil survey maps. This level of mapping is designed for use by landowners, townships and county natural resource planning and management.

# PHYSICAL SETTING SOURCE RECORDS SEARCHED

## LOCAL / REGIONAL WATER AGENCY RECORDS

### FEDERAL WATER WELLS

#### PWS: Public Water Systems

Source: EPA/Office of Drinking Water

Telephone: 202-564-3750

Public Water System data from the Federal Reporting Data System. A PWS is any water system which provides water to at least 25 people for at least 60 days annually. PWSs provide water from wells, rivers and other sources.

#### PWS ENF: Public Water Systems Violation and Enforcement Data

Source: EPA/Office of Drinking Water

Telephone: 202-564-3750

Violation and Enforcement data for Public Water Systems from the Safe Drinking Water Information System (SDWIS) after August 1995. Prior to August 1995, the data came from the Federal Reporting Data System (FRDS).

#### USGS Water Wells: USGS National Water Inventory System (NWIS)

This database contains descriptive information on sites where the USGS collects or has collected data on surface water and/or groundwater. The groundwater data includes information on wells, springs, and other sources of groundwater.

## OTHER STATE DATABASE INFORMATION

### Groundwater Ambient Monitoring & Assessment Program

State Water Resources Control Board

Telephone: 916-341-5577

The GAMA Program is California's comprehensive groundwater quality monitoring program. GAMA collects data by testing the untreated, raw water in different types of wells for naturally-occurring and man-made chemicals. The GAMA data includes Domestic, Monitoring and Municipal well types from the following sources, Department of Water Resources, Department of Health Services, EDF, Agricultural Lands, Lawrence Livermore National Laboratory, Department of Pesticide Regulation, United States Geological Survey, Groundwater Ambient Monitoring and Assessment Program and Local Groundwater Projects.

### Water Well Database

Source: Department of Water Resources

Telephone: 916-651-9648

### California Drinking Water Quality Database

Source: Department of Public Health

Telephone: 916-324-2319

The database includes all drinking water compliance and special studies monitoring for the state of California since 1984. It consists of over 3,200,000 individual analyses along with well and water system information.

### California Oil and Gas Well Locations

Source: Dept of Conservation, Geologic Energy Management Division

Telephone: 916-323-1779

Oil and Gas well locations in the state.

### California Earthquake Fault Lines

Source: California Division of Mines and Geology

The fault lines displayed on EDR's Topographic map are digitized quaternary fault lines prepared in 1975 by the United State Geological Survey. Additional information (also from 1975) regarding activity at specific fault lines comes from California's Preliminary Fault Activity Map prepared by the California Division of Mines and Geology.

## RADON

### State Database: CA Radon

Source: Department of Public Health

Telephone: 916-210-8558

Radon Database for California



## PHYSICAL SETTING SOURCE RECORDS SEARCHED

### Area Radon Information

Source: USGS

Telephone: 703-356-4020

The National Radon Database has been developed by the U.S. Environmental Protection Agency (USEPA) and is a compilation of the EPA/State Residential Radon Survey and the National Residential Radon Survey. The study covers the years 1986 - 1992. Where necessary data has been supplemented by information collected at private sources such as universities and research institutions.

### EPA Radon Zones

Source: EPA

Telephone: 703-356-4020

Sections 307 & 309 of IRAA directed EPA to list and identify areas of U.S. with the potential for elevated indoor radon levels.

### OTHER

Airport Landing Facilities: Private and public use landing facilities

Source: Federal Aviation Administration, 800-457-6656

Epicenters: World earthquake epicenters, Richter 5 or greater

Source: Department of Commerce, National Oceanic and Atmospheric Administration

California Earthquake Fault Lines: The fault lines displayed on EDR's Topographic map are digitized quaternary fault lines, prepared in 1975 by the United State Geological Survey. Additional information (also from 1975) regarding activity at specific fault lines comes from California's Preliminary Fault Activity Map prepared by the California Division of Mines and Geology.

### STREET AND ADDRESS INFORMATION

Â© 2015 TomTom North America, Inc. All rights reserved. This material is proprietary and the subject of copyright protection and other intellectual property rights owned by or licensed to Tele Atlas North America, Inc. The use of this material is subject to the terms of a license agreement. You will be held liable for any unauthorized copying or disclosure of this material.

## **Appendix D:**

# **SITE DOCUMENTATION AND REGULATORY RECORDS**

Site Name: \_\_\_\_\_

Site Address: \_\_\_\_\_

Type of Business: \_\_\_\_\_

Current Owner: \_\_\_\_\_

Dates of Ownership: \_\_\_\_\_ to \_\_\_\_\_

Previous Owner: \_\_\_\_\_

Dates of Ownership: \_\_\_\_\_ to \_\_\_\_\_

Type(s) of Business: \_\_\_\_\_

Date of Original Construction of Site Building(s): \_\_\_\_\_

### **BACKGROUND & USE**

What is the current use of the property?

<input type="checkbox"/>	Hotel/Motel	<input type="checkbox"/>	Industrial/Storage/Warehouse: Type:
<input type="checkbox"/>	Warehouse (type):	<input type="checkbox"/>	Vacant Land/Farming/Agricultural/Cattle Grazing
<input type="checkbox"/>	Office	<input type="checkbox"/>	Multi-Family Residential
<input type="checkbox"/>	Retail	<input type="checkbox"/>	Other:

What is the intended future use of the property? \_\_\_\_\_

### **Site Tenant History**

Year(s)	Tenant / Type of Business

Please fill in the following information regarding the site utilities, as appropriate and indicate the date service was originally initiated/installed:

Water Provider: \_\_\_\_\_

Sewer Provider: \_\_\_\_\_

Electrical Provider: \_\_\_\_\_

Natural Gas Provider: \_\_\_\_\_

Is the property currently used, or previously been used, for an industrial or manufacturing operation, as a gasoline station, a motor repair facility, a commercial printing facility, a dry cleaners, a photo developing laboratory, a junkyard or a landfill, or as a waste treatment, storage, disposal, processing or recycling facility?

\_\_\_ Yes      Type: \_\_\_\_\_

\_\_\_ No

\_\_\_ Unknown

Has the facility or the property ever generated, treated, stored, transported or disposed of hazardous waste or hazardous substances other than on an incidental basis? Are waste manifest forms available?

Yes      Description: \_\_\_\_\_  
 No  
 Unknown

Have any demolition debris, hazardous substances, petroleum products, unidentified waste materials, automotive or industrial batteries, tires, trash or refuse been dumped, buried and/or burned on the property?

Yes      Description: \_\_\_\_\_  
 No  
 Unknown

**TANKS (fuel tanks, oil tanks, etc)**

Are there currently, or have there been previously, any underground storage tanks on the property such as gasoline/diesel fuel tanks, waste oil tanks?

Yes     No     Unknown

If YES, please provide number, size, age of tanks

# Tanks \_\_\_\_\_ Size \_\_\_\_\_ Contents \_\_\_\_\_ Age \_\_\_\_\_  
# Tanks \_\_\_\_\_ Size \_\_\_\_\_ Contents \_\_\_\_\_ Age \_\_\_\_\_  
# Tanks \_\_\_\_\_ Size \_\_\_\_\_ Contents \_\_\_\_\_ Age \_\_\_\_\_  
# Tanks \_\_\_\_\_ Size \_\_\_\_\_ Contents \_\_\_\_\_ Age \_\_\_\_\_

Has there ever been a reported or unreported release or spill (including failed leak tests) from the tank? (If YES, provide details).

Yes     No     Unknown

Are there currently, or have there been previously, any above ground storage tanks on the property?

Yes     No     Unknown

If YES, please provide number, size, age of tanks

# Tanks \_\_\_\_\_ Size \_\_\_\_\_ Contents \_\_\_\_\_ Age \_\_\_\_\_  
# Tanks \_\_\_\_\_ Size \_\_\_\_\_ Contents \_\_\_\_\_ Age \_\_\_\_\_  
# Tanks \_\_\_\_\_ Size \_\_\_\_\_ Contents \_\_\_\_\_ Age \_\_\_\_\_  
# Tanks \_\_\_\_\_ Size \_\_\_\_\_ Contents \_\_\_\_\_ Age \_\_\_\_\_

Has there ever been a reported or unreported release or spill (including failed leak tests) from the tank? (If YES, provide details).

Yes     No     Unknown

Has there ever been a reported or unreported release or spill from the tank? (If YES, provide details).

Yes     No     Unknown

Details: \_\_\_\_\_  
\_\_\_\_\_

**UTILITIES/DISCHARGES**

Is the property served, or has the property been served, by a private water well?

Yes  No  Unknown

If yes, is groundwater under the property used as a source of drinking water?

Yes  No  Unknown

Has the water from the well ever been tested? (If YES, please provide test results)

Yes  No  Unknown

Has the well water been identified as contaminated by any governmental agency?

Yes  No  Unknown

Are there any groundwater monitoring wells or irrigation wells on the property?

Yes  No  Unknown

If Yes, how many  and when were they installed? \_\_\_\_\_

Does the property discharge waste water, or storm water into a municipal sanitary sewer system? If Yes, does the facility discharge under an NPDES Permit or Waste Discharge Permit?

Yes  No  Unknown Permit Number/Agency: \_\_\_\_\_

Are there any current or previous sumps used for waste-water collection/treatment on the property?

Yes  No  Unknown

Are there any septic systems, dry wells or leach fields on the property?

Yes  No  Unknown If Yes, Where?: \_\_\_\_\_

**ENVIRONMENTAL COMPLIANCE**

Is there knowledge of environmental liens or governmental notification or involvement relating to past or current use or disposal of hazardous substances?

Yes  No  Unknown

Is there any environmental litigation, administrative action or cleanup action involving the property related to a release or threatened release of any hazardous substance or petroleum product?

Yes  No  Unknown

Has the property or related facilities or operations ever been the subject of enforcement actions by governmental authorities resulting in penalties of any kind?

Yes  No  Unknown

**ENVIRONMENTAL CONDITIONS**

Has groundwater or soils on the property ever been tested?

Yes  No  Unknown

If Yes, provide details:

\_\_\_\_\_

Have any contaminants been identified which exceed standards or guidelines levels?

Yes  No  Unknown

If Yes, provide details:

\_\_\_\_\_

**BUILDING CONDITIONS**

What is/are the age of the structure(s)? \_\_\_\_\_.

Have any major renovations been completed and if so, describe type and when completed:

\_\_\_\_\_

Has an asbestos and/or lead-based paint survey been performed on the site structure(s)?

Yes  No  Unknown

If Yes, was asbestos containing materials identified?

Yes  No

If Yes, was lead-based paint present identified?

Yes  No

**THIS QUESTIONNAIRE WAS COMPLETED BY**

Name (Print) \_\_\_\_\_

Signature \_\_\_\_\_

Title \_\_\_\_\_

Address \_\_\_\_\_

Phone Number \_\_\_\_\_

Date \_\_\_\_\_

Please return the completed questionnaire by email to Ninyo & Moore at the following address:

Luke Swickard, Senior Staff Environmental Scientist  
Ninyo & Moore  
1401 Halyard Drive, Suite 110  
West Sacramento, California 95691  
916-373-9858 EX 15403 (office)  
530-219-3575 (cell)  
[lswickard@ninyoandmoore.com](mailto:lswickard@ninyoandmoore.com)

## PHASE I ESA/AI REQUIREMENTS

According to the All Appropriate Inquiry (AAI, 40 CFR 312) requirements and ASTM (E 1527-05) guidance on conducting Phase I Environmental Site Assessments, the "user" of the assessment must provide the following information, if available, to the environmental professional in order to qualify for Landowner Liability Protections (LLPs) offered by the Small Business Liability Relief and Brownfields Revitalization Act of 2001. Please check yes or no and provide any additional information you may have regarding the site. Failure to provide this information could result in a determination that "all appropriate inquiry" is not complete.

### (1) Environmental cleanup liens that are filed or recorded against the site (40 CFR 132.25).

Are you aware of any environmental cleanup liens against the property that are filed or recorded under federal, tribal, state, or local law?

Yes  No

If yes, please explain:

### (2) Activity and land use limitations that are in place on the site or that have been filed or recorded in a registry (40 CFR 312.26).

Are you aware of any activity use limitations (AULs), such as engineering controls, land use restrictions, or institutional controls that are in place at the site and/or have been filed or recorded in a registry under federal, tribal, state or local law?

Yes  No

If yes, please explain:

### (3) Specialized knowledge or experience of the person/department requesting the Phase I ESA and seeking to qualify for the landowner liability protections (40 CFR 312.28).

As the user of this ESA, do you have any specialized knowledge or experience related to the property or adjoining properties? For example, are you involved in the same line of business as the current or former occupants of the property or an adjoining property so that you would have specialized knowledge of the chemicals and processes used by this type of business?

Yes  No

If yes, please explain:

### (4) Relationship of the purchase price to the fair market value of the property, if it were not contaminated (40 CFR 312.29).

Does the purchase price offered for this property reasonably reflect the fair market value of the property? If there is a difference between the purchase price and the fair market value, have you considered whether the lower purchase price is because contamination is known or believed to be at the property?

Please discuss:

### (5) Commonly known or reasonably ascertainable information about the property (40 CFR 312.30).

Are you aware of commonly known or reasonably ascertainable information about the property that would help the environmental professional to identify conditions indicative of releases or threatened releases? For example, as user,

- (a) Do you know the past uses of the property?
- (b) Do you know of specific chemicals that are present or once were present at the property?
- (c) Do you know of spills or other chemical releases that have taken place at the property?
- (d) Do you know of any environmental cleanups that have taken place or are ongoing at the property?

Yes  No

If yes, please explain:

### (6) The degree of obviousness of the presence or likely presence of contamination at the property and the ability to detect the contamination by appropriate investigation (40 CFR 312.31).

As the user of this ESA, based on your knowledge and experience related to the property, are there any obvious indicators that point to the presence or likely presence of contamination at the property?

Yes  No

If yes, please explain:

Print Name

Signature

Date



**SOLANO COUNTY**  
**Department of Resource Management**  
Environmental Health Division  
675 Texas Street, Suite 5500  
Fairfield, CA 94533  
[www.solanocounty.com](http://www.solanocounty.com)

Telephone No: (707) 784-6765  
Fax: (707) 784-4805

Birgitta Corsello, Director  
Clifford Covey, Asst Director

December 12, 2006

Jason Campbell  
Facilities Manager  
Department of General Services

RE: DRM File No. 300903, Underground Storage Tank Removal

Dear Mr. Campbell:

At your request, we reviewed our records regarding the removal of an underground storage tank at 600 Union Street, Fairfield CA. On March 13, 2004, Ramcon Inc., a licensed tank removal contractor removed one 1500 gallon diesel tank. The tank was inerted and removed according to State Regulations. The rinsate from the tank and the tank were transported according to State Health and Safety Code to licensed disposal/recycling facilities. Additionally, the contractor collected soil samples according to state regulations. Therefore, based upon our records, the underground storage tank removal, the collection of soil samples, and the disposal of all the wastes met the requirements specified in Title 23, California Code of Regulations, Chapter 16, Section 2672 and Title 22, California Code of Regulations, Division 4.5, Chapter 32, Sections 67383.1 to 66383.5.

If you have any other questions or concerns please contact me at 707-784-3314.

Sincerely,

A handwritten signature in black ink that reads "Matthew Geisert".

Matthew Geisert, MS, RHSP  
Hazardous Materials Supervisor

Building & Safety  
David Cliche  
Building Official

Planning Services  
Mike Yankovich  
Program Manager

Environmental  
Health  
Terry Schmidtbauer  
Program Manager

Administrative  
Services  
Linda Zalesky  
Office Supervisor

Public Works-  
Engineering  
Paul Wiese  
Engineering Manager

Public Works-  
Operations  
Steve Hilas  
Operations Manager



**BILL EMLÉN**  
Director  
(707) 784-6765

**TERRY SCHMIDTBAUER**  
Assistant Director  
(707) 784-6765

**JAGJINDER SAHOTA**  
Environmental Health Manager  
(707) 784-6765

**DEPARTMENT OF RESOURCE MANAGEMENT**



**SOLANO  
COUNTY**

675 Texas Street, Suite 5500  
Fairfield, CA 94533-6342  
(707) 784-6765  
Fax (707) 784-4805

[www.solanocounty.com](http://www.solanocounty.com)

Environmental Health Division

February 11<sup>th</sup>, 2020

Orlie Coronel-Mangune  
Capital Projects Management Division.  
675 Texas Street, Suite 2500  
Fairfield, CA 94533

RE: File No. 30120, NFA Letter for the Removal of one Underground Storage Tank (UST) @ Solano County Jail, 500 Union Avenue, Fairfield, CA 94533

Dear Mrs. Coronel-Mangune:

We reviewed the following documents related to UST closure activities at the above site:

1. The Geocon Consultants, Inc. report received by our office on January 10th, 2020, documenting the proper closure of one UST on and around July 25th, 2019.
2. Our July 25th, 2019 inspection report documenting the removal of 2 UST's.

The above UST was removed under permit from our office and in accordance with State Regulations. The above report shows no significant contamination; therefore, based on the assumption that the information provided is accurate and representative of existing conditions, we require no further action at this time.

Further, this letter confirms that you have complied with relevant sections of Title 23, California Code of Regulations, Chapter 16, Section 2672 and Title 22, California Code of Regulations, Division 4.5, Chapter 32, Sections 67383.1 to 66383.5.

Please be advised that this letter does not relieve you of any liability under the California Health and Safety Code for past, present, or future operations by your company or any action required by our Office (Solano County CUPA). Nor does it relieve you of the responsibility to clean up existing or previously unidentified conditions at the site which meet or exceed hazardous waste levels as per CCR Title 22, cause or threaten to cause pollution or nuisance, or otherwise pose a threat to water quality or public health.

If you have any other questions or concerns, please contact me at 707-784-3178.

Sincerely,

Joshua Steele  
Hazardous Material Specialist

cc: Bob Kimball, Geocon Consultants, 3160 Gold Valley Drive Suite 800, Rancho Cordova, CA 95742

**SAEED IRAVANI**  
Building Official  
Building & Safety

**MIKE YANKOVICH**  
Program Manager  
Planning Services

**JAG SAHOTA**  
Manager  
Environmental  
Health

**SARAH PAPPAKOSTAS**  
Senior Staff Analyst  
Administrative  
Services

**MATT TUGGLE**  
Engineering  
Manager  
Public Works  
Engineering

**CHARLES BOWERS**  
Operations  
Manager  
Public Works  
Operations

**CHRIS DRAKE**  
Parks Services  
Manager  
Parks

**ROBERTA GOULART**  
Water & Natural  
Resources Program  
Manager



Department of  
Environmental Management

470 Chadbourne Road, Suite 200  
FAIRFIELD, CALIFORNIA 94534-9605

Environmental Health Division  
(707) 421-6765

Clifford Covey, CHMM, REHS,  
Assistant Acting Director

September 24, 2003

MR. KANON ARTICHE  
SOLANO COUNTY ARCHITECTS OFFICE  
530 CLAY STREET  
FAIRFIELD, CA 94533

RE: TRANSMITTAL OF UNDERGROUND STORAGE TANK (UST) CASE CLOSURE  
CERTIFICATION AND CASE CLOSURE SUMMARY, Solano County Garage, 447  
Texas Street, Fairfield 94533, RB LUSTIS No: 48-0211, LOP File No: 70071.

Dear Mr. Artiche,

Enclosed, please find one copy each of the Remedial Action Completion Certification and Case Closure Summary for your files. Should future site use change, or subsurface construction work be required in the vicinity of the residual soil or groundwater contamination, the following activities may be required but not limited to:

- 1) Subsurface construction activities in the vicinity of residual soil and groundwater contamination must be protective of construction worker health and safety, and
- 2) Additional evaluation of soil and groundwater contamination to determine if land use other than commercial (residential) poses a risk to future occupants.

Please be advised that the attached information does not relieve you of any liability under the California Health and Safety Code or Water Code for past, present, or future operations at the site. Nor does it relieve you of the responsibility to clean up existing, additional or previously unidentified conditions at the site which cause or threaten to cause pollution or nuisance or otherwise pose a threat to water quality or public health.

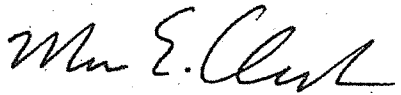
This information shall be disclosed to future property owners. Please contact me at (707) 421-6765 if you have any questions regarding this matter.

SCDEM File No. 30071

September 24, 2003

Page 2

Sincerely,



Marc E. Kalbaugh  
Senior Hazardous Materials Specialist

Enclosures: Remedial Action Completion Certification  
Case Closure Summary

cc: Mr. Mary Rose Cassa, San Francisco Bay RWQCB (With Enclosures)  
Mr. Allen Patton, Fund Manager, UST Cleanup Fund Program (With Enclosures)



Department of  
Environmental Management  
470 Chadbourne Road Suite 200  
FAIRFIELD, CALIFORNIA 94533-6301

Environmental Health Division  
(707) 421-6765

Clifford Covey, CHMM, REHS  
Acting Assistant Director

**REMEDIAL ACTION COMPLETION CERTIFICATION**

September 24, 2003

MR. KANON ARTICHE  
SOLANO COUNTY ARCHITECTS OFFICE  
530 CLAY STREET  
FAIRFIELD, CA 94533

RE: **UNDERGROUND STORAGE TANK (UST) CASE CLOSURE**, Solano County Garage,  
447 Texas Street, Fairfield 94533, RB LUSTIS No: 48-0211, LOP File No: 70071.

Dear Mr. Artiche,


This letter confirms the completion of site investigation and remedial action for the underground storage tank(s) formerly located at the above-described location. Thank you for your cooperation throughout this investigation. Your willingness and promptness in responding to our inquiries concerning the former underground storage tank(s) are greatly appreciated.

Based on information in the above-referenced file and with the provision that the information provided to this agency was accurate and representative of site conditions, no further action related to the underground storage tank release is required.

This notice is issued pursuant to a regulation contained in Section 2721 (e) of Title 23 of the California Code of Regulations.

Please contact the project lead, Mr. Marc E. Kalbaugh, or me at (707) 421-6765 if you have any questions regarding this matter.

Sincerely,

  
Clifford Covey, CHMM, REHS  
Acting Assistant Director

# CASE CLOSURE SUMMARY

## Leaking Underground Fuel Storage Tank Program

**I. AGENCY INFORMATION**

**Date:** 4/7/03

Agency Name: Solano County Department of Environmental Management (SCDEM)  
 Address: 470 Chadbourne Road Suite 200  
 City/State/Zip: Fairfield, CA 94534-9605  
 Project Lead: Marc E. Kalbaugh  
 Engineering Review: Misty Kaltreider

Phone: (707) 421-6765  
 Title: Sr. Hazardous Materials Specialist  
 Title: Geologist

**II. CASE INFORMATION**

Site Name: Solano County Garage  
 Site Address: 447 Texas Street, Fairfield 94533  
 RB LUSTIS Case No: 48-0211  
 URF filing date: May 2, 1989

LOP case no: 30071

**Responsible Party Information**

<u>Responsible Party</u>	<u>Address</u>	<u>Phone Number</u>
SOLANO COUNTY ARCHITECTS OFFICE Contact: MR. KANON ARTICHIE	530 Clay Street FAIRFIELD CA 94533	707-421-7908

**Tank Information**

<u>Tanks No</u>	<u>Size (gal.)</u>	<u>Contents</u>	<u>Closed?</u>	<u>Closure Method</u>	<u>Date</u>
1	4,000	Gasoline	Yes	Excavate and Remove	April 1989
2	4,000	Gasoline	Yes	Excavate and Remove	April 1989
3	6,000	Gasoline	Yes	Excavate and Remove	April 1989
4	550	W/Oil	Yes	Excavate and Remove	April 1989
5	10,000	Gasoline	NO	Active	1989-Present

**III. RELEASE AND SITE CHARACTERIZATION INFORMATION**

Cause and type of release: **Leaking UST/Piping Connections**

Is site characterization complete? **YES**                      Date approved by oversight agency: 4/7/03

How many monitoring wells installed? **4**                      Proper screened interval? **YES**

Highest gw depth below grade: **4.49 feet bgs**                      Lowest depth: **9.0 feet bgs**

Groundwater flow direction: **Varies to the South**

Most sensitive current use: **Commercial**

Are drinking wells affected? **NO**                      Drinking water aquifer name: **Unknown**

Is surface water affected? **NO**                      Nearest/affected sw body name: **NONE**

Address/location of off-site impact: **NONE**

Are report(s) on file? **YES**

Where? **SCDEM**

# CASE CLOSURE SUMMARY

## Leaking Underground Fuel Storage Tank Program

### III. RELEASE AND SITE CHARACTERIZATION INFORMATION (Continued)

#### Treatment and Disposal of Affected Materials

<u>Material</u>	<u>Amount</u>	<u>Action (treatment/disposal w/ destination)</u>	<u>Date</u>
UST	4	Excavate/Remove, Triangle West Sac	5/29/89

#### Maximum Documented Contaminant Concentrations - before and after cleanup

Constituent	Soil (ppm)		Water (ppm)		Constituent	Soil (ppm)		Water (ppm)	
	Before <sup>1</sup>	After <sup>3</sup>	Before <sup>4</sup>	After <sup>5</sup>		Before <sup>1</sup>	After	Before	After <sup>5</sup>
TPH (gas)	3000	650	74	0.074	Xylenes	227	7.3	9.7	<0.0005
TPH (diesel)	530 <sup>2</sup>	130	0.40	<0.050	MTBE	NA	<5.0	NA	0.015
Benzene	26	0.027	6.8	0.0022	1,2 DCA	NA	NA	NA	<0.0005
Toluene	114	.0096	9.2	<0.0005	Other Oxygenates	NA	NA	NA	<0.0005
Ethyl Benzene	45	8.2	1.7	<0.0005					

1. Soil before analytical results except TPH (diesel) from UST removal (April 1989),
2. Soil result from TB2 (MW2) within 20 feet and down gradient of the UST excavation (June 1992),
3. Soil after results taken from GP2 advanced adjacent to TB2 (MW2) and down gradient of the former UST excavation (June 2001),
4. Water before result from UST removal pit water samples (April 1989),
5. Water after results from Historical Groundwater Sampling / Reporting from MW 2 (Source well), except MtBE which is from MW.3 (February 2003).

#### Comments (depth of remediation, etc.):

Three underground storage tanks formerly containing gasoline were removed from a common excavation located on the western portion of the property in April 1989. A 10,000 gallon double wall, steel, fiberglass coated UST replaced the former system in the same excavation and is currently in operation. Groundwater was reported encountered at approximately 9 feet below ground surface (fbgs) during excavation activities. Five soil samples and one pit water sample were taken at the time of removal and submitted for analysis. Results of chemical analysis from samples taken during removal are listed in the soil and water before column above. Additionally, a 550 gallon waste oil UST was removed from the eastern portion of the property. The waste oil UST was reported to be in good condition and a soil sample taken at 7 fbgs reported no detectable levels of petroleum hydrocarbons above laboratory reporting limits.

The commercially zoned property is located between Washington and Clay Streets within the City of Fairfield. The site is a rectangular shaped property covering an area of 18,000 square feet and is currently owned by Solano County and operated as the Department of Transportations Fueling and Maintenance Facility. Adjacent parcels consist of a parking lot to the south, a restaurant to the east, County Court House to the west, and Texas Street to the north.

# **CASE CLOSURE SUMMARY**

## **Leaking Underground Fuel Storage Tank Program**

To investigate the vertical and horizontal extent of impact in soil and groundwater from the former USTs, three soil borings were advanced and converted to groundwater monitoring wells. Groundwater monitoring began in July 1992 and continued until April 1993 when it was discontinued. Then in June 2000 it resumed on a quarterly basis. An additional well (MW 4) was added to the monitoring program in March 2001 after its discovery. The well is a four-inch diameter monitoring well which has been screened to grade, and is thought to have been installed as part of redevelopment activities in the early 1990's.

Based on stable trends demonstrated by historical monitoring, five soil borings were advanced in June 2001 for the collection of soil and groundwater samples in an effort to evaluate the site for closure. Results of the additional assessment reported soil concentrations consistent with historical findings; however, elevated concentrations reported in the groundwater samples appeared anomalous when compared to historical ground water results and soil concentrations. A follow up investigation was conducted in April 2002 which consisted of three Hydro-punch borings in order to confirm the reported groundwater concentrations from the 2001 boring investigation.

The locations of the 2002 Hydro-punch borings surrounded the former UST envelope, and next to the 2001 borings which reported elevated concentrations in groundwater. Results of chemical analysis indicated minor detections of MtBE (0.54 and 3.5 ppb) in the borings located up and down gradient of the UST envelope, respectively. The boring located immediately adjacent to (approximately 7 feet) and down gradient of the UST reported 9000 ppb of TPHg, 8.8 ppb of Benzene, and 6.6 ppb of MtBE in groundwater.

Evaluation of analytical results from the supplemental boring and Hydro-punch investigations indicate residual impacts by petroleum hydrocarbons immediately adjacent to UST. TPHg soil concentration (650 ppb) next to the UST is the only constituent reported above the Risk Based Screening Levels (Volume 1: Summary Tier 1 Lookup Tables, CRWQCB, San Francisco Bay Region). Evaluation of historical groundwater monitoring results indicates stable and decreasing trends away from the former USTs. Concentrations of TPHd, TPHg, Benzene, Toluene, Ethylbenzene, and Xylenes reported in the source well (MW2), located within 20 feet of the former USTs, are below their respective RBSLs.

### **Geologic and Hydrogeologic Setting**

The site is located within the Suisun-Fairfield Valley basin which is drained by the Green Valley and Suisun Slough, and Ledgewood and Laurel Creeks. The nearest surface water is the Suisun Slough, Laurel Creek and Ledgewood Creek located approximately 1.5 miles from the site. Subsurface soils encountered during drilling investigations consist of sand, silt, and clay to the maximum depth explored of 20 fbs. The soil lithology encountered during the investigation is consistent with the alluvial basin of the Valley to which the primary mechanism for sedimentation has been fluvial. The site property is approximately 20 feet above mean sea level and groundwater encountered beneath the site has been reported between 7 and 9 feet below ground surface (bgs). The shallow groundwater encountered beneath the site appears to be within the interval of 5 and 10 feet bgs with a slightly variable flow direction to the south and southwest. This is consistent with the regional flow direction of shallow groundwater units in the area.

# CASE CLOSURE SUMMARY

## Leaking Underground Fuel Storage Tank Program

### Qualitative Risk Assessment and Sensitive Receptor Survey

A sensitive receptor survey conducted for this site did not identify any surface water bodies or groundwater supply wells within 2000 feet of site. Drinking water for this site and the surrounding vicinity is provided by the City of Fairfield and is supplied by surface water sources (Sacramento River and Lake Berreyessa). Several utilities have been identified at depths between 4 and 8 fbs in and around the area of hydrocarbon impact; however, contaminant mass transport through the utilities is not assumed to be a significant risk due to the low residual concentration around the UST system and the limited extent of groundwater impact. This limited residual impact does not pose a significant route of exposure to future use occupants due to the asphalt capped surface and the cement footing of the shop building; however, worker protection should be evaluated if future subsurface construction activities require excavation in the areas of the UST area.

### NO Further Action Evaluation

The leak has been stopped and the hydrocarbon source has been removed with the removal of the former UST system and associated piping. Impacted groundwater appears to be isolated around the UST envelope. Based on results from subsurface investigations and historical monitoring results, the hydrocarbon plume is stable and decreasing. Several utilities have been identified at depths between 4 and 8 fbs in and around the area of hydrocarbon impact; however, contaminant mass transport through the utilities is not assumed to be a significant risk. No water wells or other sensitive receptors have been identified within 2,000 feet of the site. Based on a qualitative risk assessment, the site presents no significant risk to the environment or human health for current and future use as a commercial site. An evaluation of site characteristics compared to Risk Based Screening Levels Volume 1: Tier 1 Lookup Tables published by the San Francisco Regional Water Quality Control Board indicates the site does not present a significant risk to the environment or human health.

## IV. CLOSURE

Are existing beneficial uses protected per RB Basin Plan? **YES**

Are potential beneficial uses protected per RB Basin Plan? **YES**

Is public health protected for current land use? **YES**

Describe site management requirements: **Evaluate worker health and safety for subsurface work in the area of the UST system.**

Should corrective action be reviewed if site use changes? **No**

Are MWs decommissioned? **No**

How many? **0**                      Number remaining: **4**

Describe enforcement actions taken: **NONE**

Describe enforcement actions rescinded: **NONE**



**CASE CLOSURE SUMMARY**  
**Leaking Underground Fuel Storage Tank Program**

**V. LOCAL AGENCY REPRESENTATIVE DATA**

CLIFFORD COVEY, CHMM, REHS  
Name: ~~Dennis Kelson, REHS~~

ACTING ASSISTANT DIRECTOR  
Title: ~~Program Manager, Environmental Health~~

Signature: 

Date: 9/24/03

**VI. RWQCB NOTIFICATION**

RB response: *Consent*

RWQCB Staff Name: Mary Rose Cassa, RG

Title: AEG

Signature: 

Date: 4-11-03

**VII. ADDITIONAL COMMENTS (attach pages as necessary)**

Limited residual soil and groundwater contamination remain in place at this site in the vicinity of the former UST system. However, groundwater monitoring of the 4 monitoring wells indicate the groundwater contamination plume is stable and decreasing.

A sensitive receptor survey conducted for this site did not identify any surface water bodies or groundwater supply wells within 2000 feet of site. Drinking water for this site and the surrounding vicinity is provided by the City of Fairfield and is supplied by two surface water sources (Sacramento River and Lake Berreyessa). This contamination does not pose a route of exposure to future use occupants; however, worker protection should be evaluated if future subsurface construction activities require excavation around the UST area.

Based on all available information present at this point in time, this Department recommends closure of this case as a low risk soil and groundwater case.

*A copy of the closure summary is to remain with the local oversight agency pursuant to LOP contract with SWRCB.*

**From:** [City of Fairfield Public Records](#)  
**To:** [Luke Swickard](#)  
**Subject:** Your City of Fairfield, California public records request #22-41 has been closed.  
**Date:** Monday, February 7, 2022 7:30:11 AM

---

-- Attach a non-image file and/or reply ABOVE THIS LINE with a message, and it will be sent to staff on this request. --

## City of Fairfield, California Public Records

Record request #22-41 has been closed and published. The closure reason supplied was:

We do not have the records you requested. Those records are held by Solano County.

**Department of Resource Management**

Environmental Health Services

675 Texas Street, Suite 5500

Fairfield, CA 94553

(707) 784-6765

[View Request 22-41](#)

<https://cityoffairfield-ca.nextrequest.com/requests/22-41>



POWERED BY NEXTREQUEST

*The All in One Records Requests Platform*

Questions about your request? Reply to this email or sign in to contact staff at City of Fairfield, California.

Technical support: See our [help page](#)

## **Appendix E:**

# **HISTORICAL RESEARCH DOCUMENTATION**



**550 Union Avenue**

550 Union Avenue

Fairfield, CA 94533

Inquiry Number: 6847661.8

February 04, 2022

# The EDR Aerial Photo Decade Package



6 Armstrong Road, 4th floor  
Shelton, CT 06484  
Toll Free: 800.352.0050  
[www.edrnet.com](http://www.edrnet.com)

# EDR Aerial Photo Decade Package

02/04/22

**Site Name:**

550 Union Avenue  
550 Union Avenue  
Fairfield, CA 94533  
EDR Inquiry # 6847661.8

**Client Name:**

Ninyo & Moore  
1401 Halyard Drive, Suite 110  
West Sacramento, CA 95691  
Contact: Luke Swickard



Environmental Data Resources, Inc. (EDR) Aerial Photo Decade Package is a screening tool designed to assist environmental professionals in evaluating potential liability on a target property resulting from past activities. EDR's professional researchers provide digitally reproduced historical aerial photographs, and when available, provide one photo per decade.

**Search Results:**

<u>Year</u>	<u>Scale</u>	<u>Details</u>	<u>Source</u>
2016	1"=500'	Flight Year: 2016	USDA/NAIP
2012	1"=500'	Flight Year: 2012	USDA/NAIP
2009	1"=500'	Flight Year: 2009	USDA/NAIP
2006	1"=500'	Flight Year: 2006	USDA/NAIP
1993	1"=500'	Acquisition Date: June 16, 1993	USGS/DOQQ
1982	1"=500'	Flight Date: July 08, 1982	USDA
1974	1"=500'	Flight Date: July 18, 1974	USGS
1968	1"=500'	Flight Date: April 22, 1968	USGS
1957	1"=500'	Flight Date: May 03, 1957	USGS
1952	1"=500'	Flight Date: August 03, 1952	USDA
1947	1"=500'	Flight Date: March 01, 1947	USGS
1937	1"=500'	Flight Date: August 26, 1937	USDA

**When delivered electronically by EDR, the aerial photo images included with this report are for ONE TIME USE ONLY. Further reproduction of these aerial photo images is prohibited without permission from EDR. For more information contact your EDR Account Executive.**

**Disclaimer - Copyright and Trademark Notice**

This Report contains certain information obtained from a variety of public and other sources reasonably available to Environmental Data Resources, Inc. It cannot be concluded from this Report that coverage information for the target and surrounding properties does not exist from other sources. NO WARRANTY EXPRESSED OR IMPLIED, IS MADE WHATSOEVER IN CONNECTION WITH THIS REPORT. ENVIRONMENTAL DATA RESOURCES, INC. SPECIFICALLY DISCLAIMS THE MAKING OF ANY SUCH WARRANTIES, INCLUDING WITHOUT LIMITATION, MERCHANTABILITY OR FITNESS FOR A PARTICULAR USE OR PURPOSE. ALL RISK IS ASSUMED BY THE USER. IN NO EVENT SHALL ENVIRONMENTAL DATA RESOURCES, INC. BE LIABLE TO ANYONE, WHETHER ARISING OUT OF ERRORS OR OMISSIONS, NEGLIGENCE, ACCIDENT OR ANY OTHER CAUSE, FOR ANY LOSS OF DAMAGE, INCLUDING, WITHOUT LIMITATION, SPECIAL, INCIDENTAL, CONSEQUENTIAL, OR EXEMPLARY DAMAGES. ANY LIABILITY ON THE PART OF ENVIRONMENTAL DATA RESOURCES, INC. IS STRICTLY LIMITED TO A REFUND OF THE AMOUNT PAID FOR THIS REPORT. Purchaser accepts this Report "AS IS". Any analyses, estimates, ratings, environmental risk levels or risk codes provided in this Report are provided for illustrative purposes only, and are not intended to provide, nor should they be interpreted as providing any facts regarding, or prediction or forecast of, any environmental risk for any property. Only a Phase I Environmental Site Assessment performed by an environmental professional can provide information regarding the environmental risk for any property. Additionally, the information provided in this Report is not to be construed as legal advice.

Copyright 2022 by Environmental Data Resources, Inc. All rights reserved. Reproduction in any media or format, in whole or in part, of any report or map of Environmental Data Resources, Inc., or its affiliates, is prohibited without prior written permission.

EDR and its logos (including Sanborn and Sanborn Map) are trademarks of Environmental Data Resources, Inc. or its affiliates. All other trademarks used herein are the property of their respective owners.





INQUIRY #: 6847661.8

YEAR: 2016

— = 500'







INQUIRY #: 6847661.8

YEAR: 2012

— = 500'







INQUIRY #: 6847661.8

YEAR: 2009

— = 500'







INQUIRY #: 6847661.8

YEAR: 2006

— = 500'







INQUIRY #: 6847661.8

YEAR: 1993

— = 500'







INQUIRY #: 6847661.8

YEAR: 1982

— = 500'







INQUIRY #: 6847661.8

YEAR: 1974

— = 500'







INQUIRY #: 6847661.8

YEAR: 1968

— = 500'







INQUIRY #: 6847661.8

YEAR: 1957

— = 500'








INQUIRY #: 6847661.8

YEAR: 1952

— = 500'







INQUIRY #: 6847661.8

YEAR: 1947

— = 500'







INQUIRY #: 6847661.8

YEAR: 1937

 = 500'



550 Union Avenue

550 Union Avenue

Fairfield, CA 94533

Inquiry Number: 6847661.4

February 04, 2022

# EDR Historical Topo Map Report

with QuadMatch™



6 Armstrong Road, 4th floor  
Shelton, CT 06484  
Toll Free: 800.352.0050  
[www.edrnet.com](http://www.edrnet.com)

# EDR Historical Topo Map Report

02/04/22

**Site Name:**

550 Union Avenue  
550 Union Avenue  
Fairfield, CA 94533  
EDR Inquiry # 6847661.4

**Client Name:**

Ninyo & Moore  
1401 Halyard Drive, Suite 110  
West Sacramento, CA 95691  
Contact: Luke Swickard



EDR Topographic Map Library has been searched by EDR and maps covering the target property location as provided by Ninyo & Moore were identified for the years listed below. EDR's Historical Topo Map Report is designed to assist professionals in evaluating potential liability on a target property resulting from past activities. EDR's Historical Topo Map Report includes a search of a collection of public and private color historical topographic maps, dating back to the late 1800s.

**Search Results:****Coordinates:**

<b>P.O.#</b>	NA	<b>Latitude:</b>	38.248009 38° 14' 53" North
<b>Project:</b>	404199001	<b>Longitude:</b>	-122.039169 -122° 2' 21" West
		<b>UTM Zone:</b>	Zone 10 North
		<b>UTM X Meters:</b>	584074.43
		<b>UTM Y Meters:</b>	4233769.15
		<b>Elevation:</b>	11.00' above sea level

**Maps Provided:**

2018	1949	1896
2015	1947	
2012	1942	
1980	1940	
1973	1918	
1968	1902	
1951	1901	
1950, 1951	1898	

**Disclaimer - Copyright and Trademark Notice**

This Report contains certain information obtained from a variety of public and other sources reasonably available to Environmental Data Resources, Inc. It cannot be concluded from this Report that coverage information for the target and surrounding properties does not exist from other sources. NO WARRANTY EXPRESSED OR IMPLIED, IS MADE WHATSOEVER IN CONNECTION WITH THIS REPORT. ENVIRONMENTAL DATA RESOURCES, INC. SPECIFICALLY DISCLAIMS THE MAKING OF ANY SUCH WARRANTIES, INCLUDING WITHOUT LIMITATION, MERCHANTABILITY OR FITNESS FOR A PARTICULAR USE OR PURPOSE. ALL RISK IS ASSUMED BY THE USER. IN NO EVENT SHALL ENVIRONMENTAL DATA RESOURCES, INC. BE LIABLE TO ANYONE, WHETHER ARISING OUT OF ERRORS OR OMISSIONS, NEGLIGENCE, ACCIDENT OR ANY OTHER CAUSE, FOR ANY LOSS OF DAMAGE, INCLUDING, WITHOUT LIMITATION, SPECIAL, INCIDENTAL, CONSEQUENTIAL, OR EXEMPLARY DAMAGES. ANY LIABILITY ON THE PART OF ENVIRONMENTAL DATA RESOURCES, INC. IS STRICTLY LIMITED TO A REFUND OF THE AMOUNT PAID FOR THIS REPORT. Purchaser accepts this Report "AS IS". Any analyses, estimates, ratings, environmental risk levels or risk codes provided in this Report are provided for illustrative purposes only, and are not intended to provide, nor should they be interpreted as providing any facts regarding, or prediction or forecast of, any environmental risk for any property. Only a Phase I Environmental Site Assessment performed by an environmental professional can provide information regarding the environmental risk for any property. Additionally, the information provided in this Report is not to be construed as legal advice.

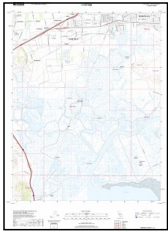
Copyright 2022 by Environmental Data Resources, Inc. All rights reserved. Reproduction in any media or format, in whole or in part, of any report or map of Environmental Data Resources, Inc., or its affiliates, is prohibited without prior written permission.

EDR and its logos (including Sanborn and Sanborn Map) are trademarks of Environmental Data Resources, Inc. or its affiliates. All other trademarks used herein are the property of their respective owners.

## Topo Sheet Key

This EDR Topo Map Report is based upon the following USGS topographic map sheets.

### 2018 Source Sheets

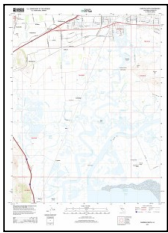


Fairfield South  
2018  
7.5-minute, 24000

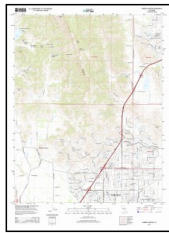


Fairfield North  
2018  
7.5-minute, 24000

### 2015 Source Sheets

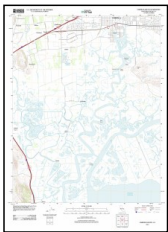


Fairfield South  
2015  
7.5-minute, 24000



Fairfield North  
2015  
7.5-minute, 24000

### 2012 Source Sheets



Fairfield South  
2012  
7.5-minute, 24000

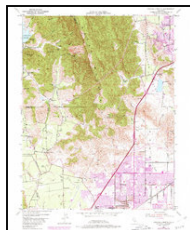


Fairfield North  
2012  
7.5-minute, 24000

### 1980 Source Sheets



Fairfield South  
1980  
7.5-minute, 24000  
Aerial Photo Revised 1978



Fairfield North  
1980  
7.5-minute, 24000



## Topo Sheet Key

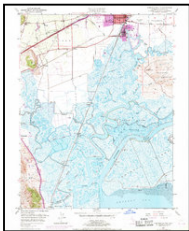
This EDR Topo Map Report is based upon the following USGS topographic map sheets.

### 1973 Source Sheets

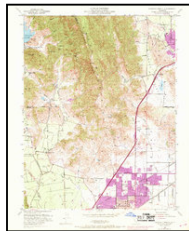


Fairfield North  
1973  
7.5-minute, 24000  
Aerial Photo Revised 1973

### 1968 Source Sheets



Fairfield South  
1968  
7.5-minute, 24000  
Aerial Photo Revised 1968



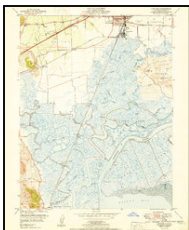
Fairfield North  
1968  
7.5-minute, 24000  
Aerial Photo Revised 1968

### 1951 Source Sheets

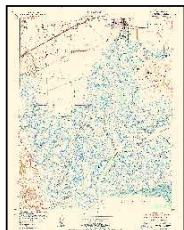


Mt. Vaca  
1951  
15-minute, 62500  
Aerial Photo Revised 1948

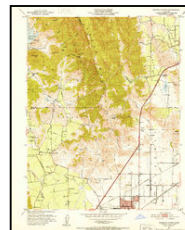
### 1950, 1951 Source Sheets



Fairfield  
1950  
7.5-minute, 24000  
Aerial Photo Revised 1948



FAIRFIELD SOUTH  
1950  
7.5-minute, 24000



Fairfield North  
1951  
7.5-minute, 24000  
Aerial Photo Revised 1948

## Topo Sheet Key

This EDR Topo Map Report is based upon the following USGS topographic map sheets.

### 1949 Source Sheets



Fairfield South  
1949  
7.5-minute, 24000  
Aerial Photo Revised 1948

### 1947 Source Sheets

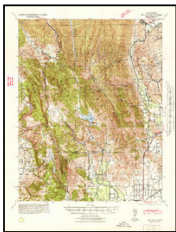


PORT CHICAGO  
1947  
15-minute, 50000

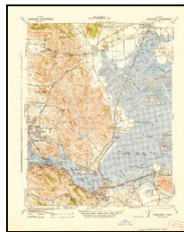


MOUNT VACA  
1947  
15-minute, 50000

### 1942 Source Sheets



Mt. Vaca  
1942  
15-minute, 62500  
Aerial Photo Revised 1939



Carquinez  
1942  
15-minute, 62500  
Aerial Photo Revised 1937

### 1940 Source Sheets



Carquinez Strait  
1940  
15-minute, 62500  
Aerial Photo Revised 1940

## Topo Sheet Key

This EDR Topo Map Report is based upon the following USGS topographic map sheets.

### 1918 Source Sheets



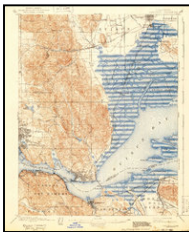
SUISUN  
1918  
7.5-minute, 31680

### 1902 Source Sheets

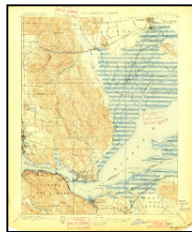


Napa  
1902  
30-minute, 125000

### 1901 Source Sheets



Carquinez  
1901  
15-minute, 62500



Karquines  
1901  
15-minute, 62500

### 1898 Source Sheets



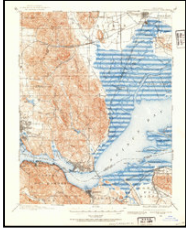
Karquines  
1898  
15-minute, 62500



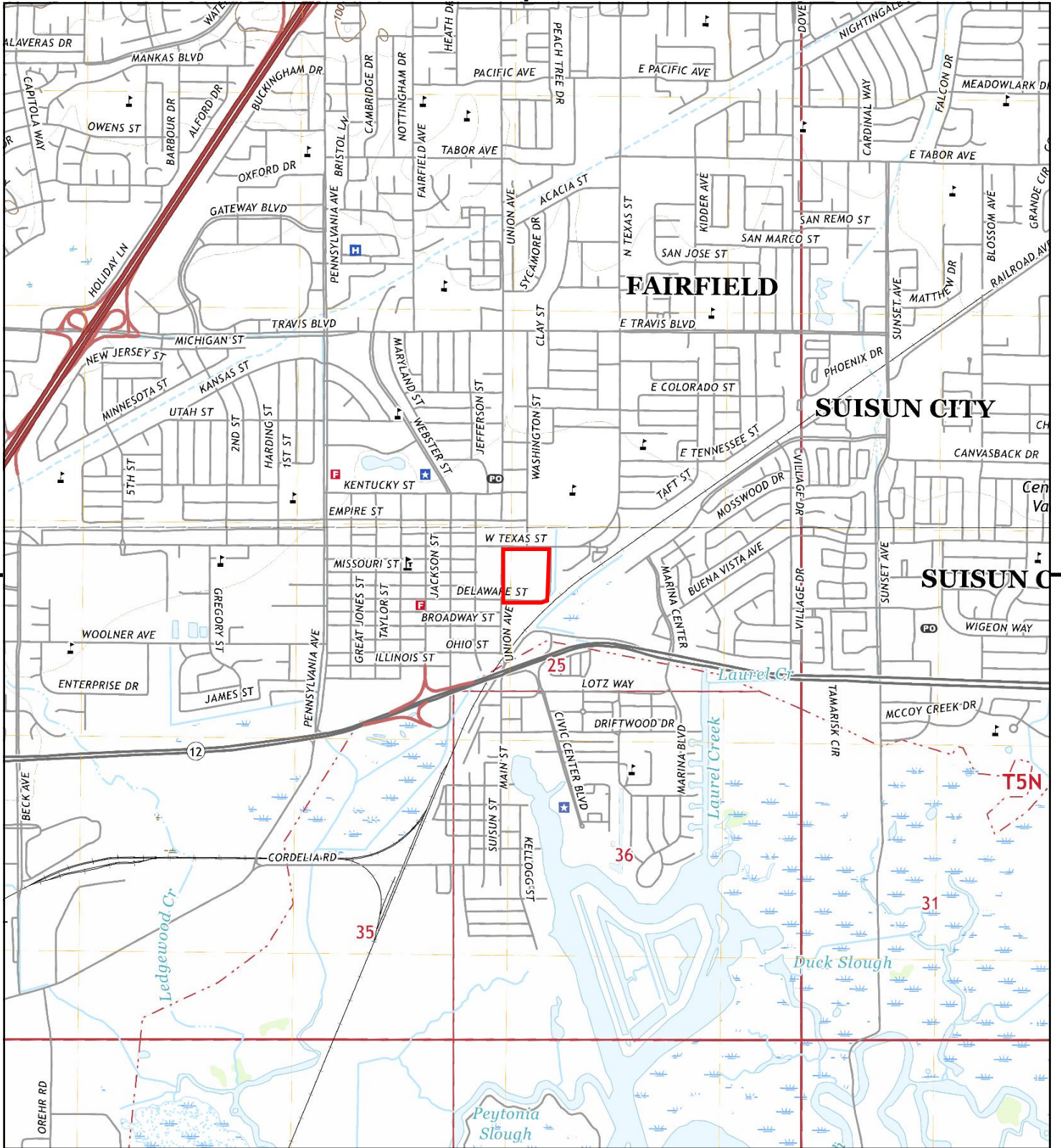
## ***Topo Sheet Key***

This EDR Topo Map Report is based upon the following USGS topographic map sheets.

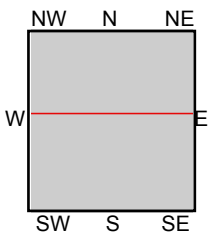
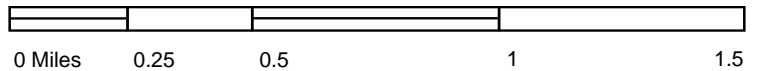
### **1896 Source Sheets**



Carquinez Strait  
1896  
15-minute, 62500



This report includes information from the following map sheet(s).

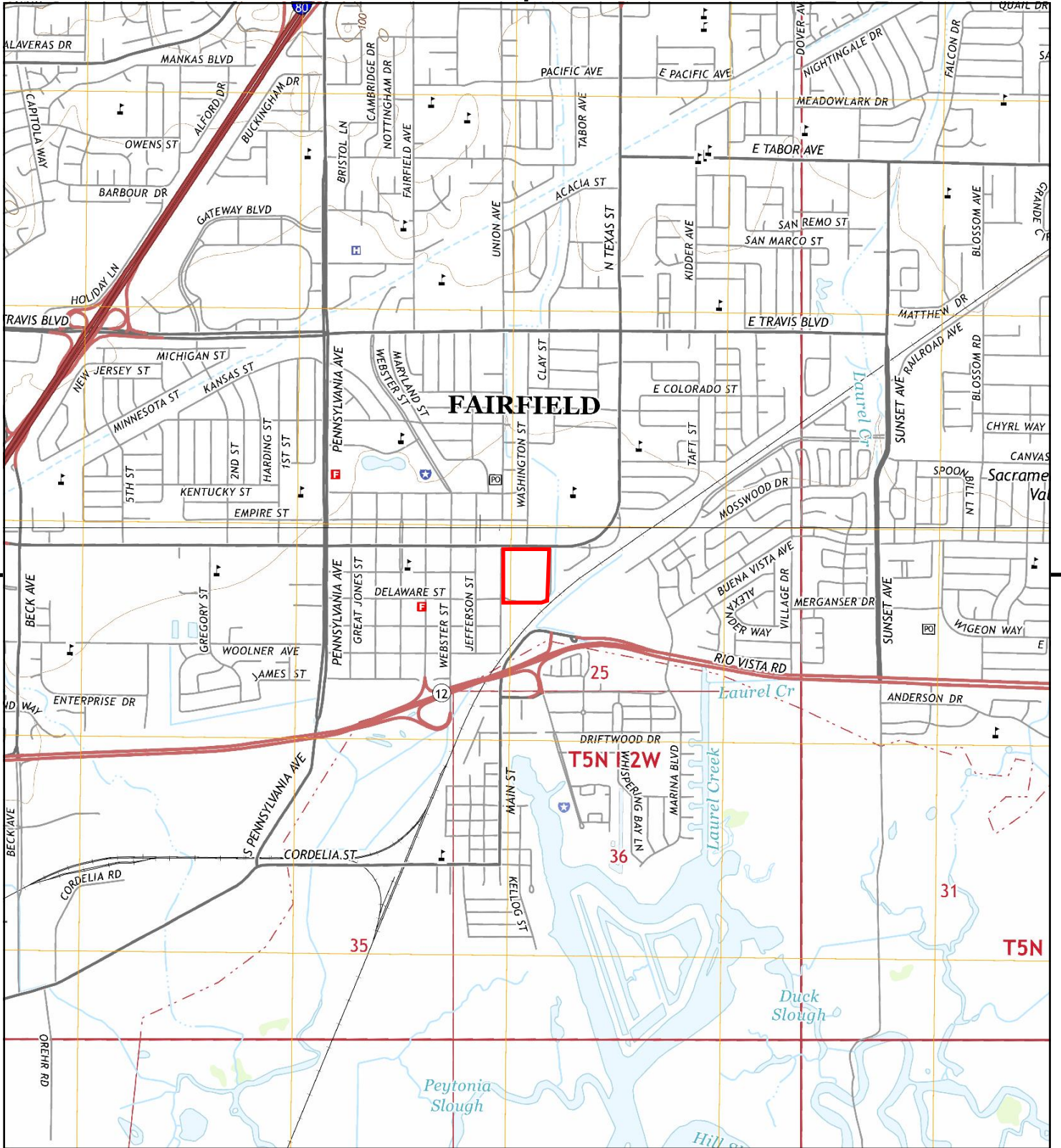


TP, Fairfield South, 2018, 7.5-minute  
N, Fairfield North, 2018, 7.5-minute

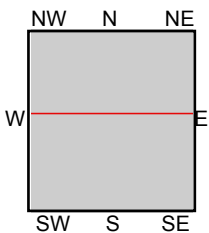
SITE NAME: 550 Union Avenue  
ADDRESS: 550 Union Avenue  
Fairfield, CA 94533  
CLIENT: Ninyo & Moore







This report includes information from the following map sheet(s).

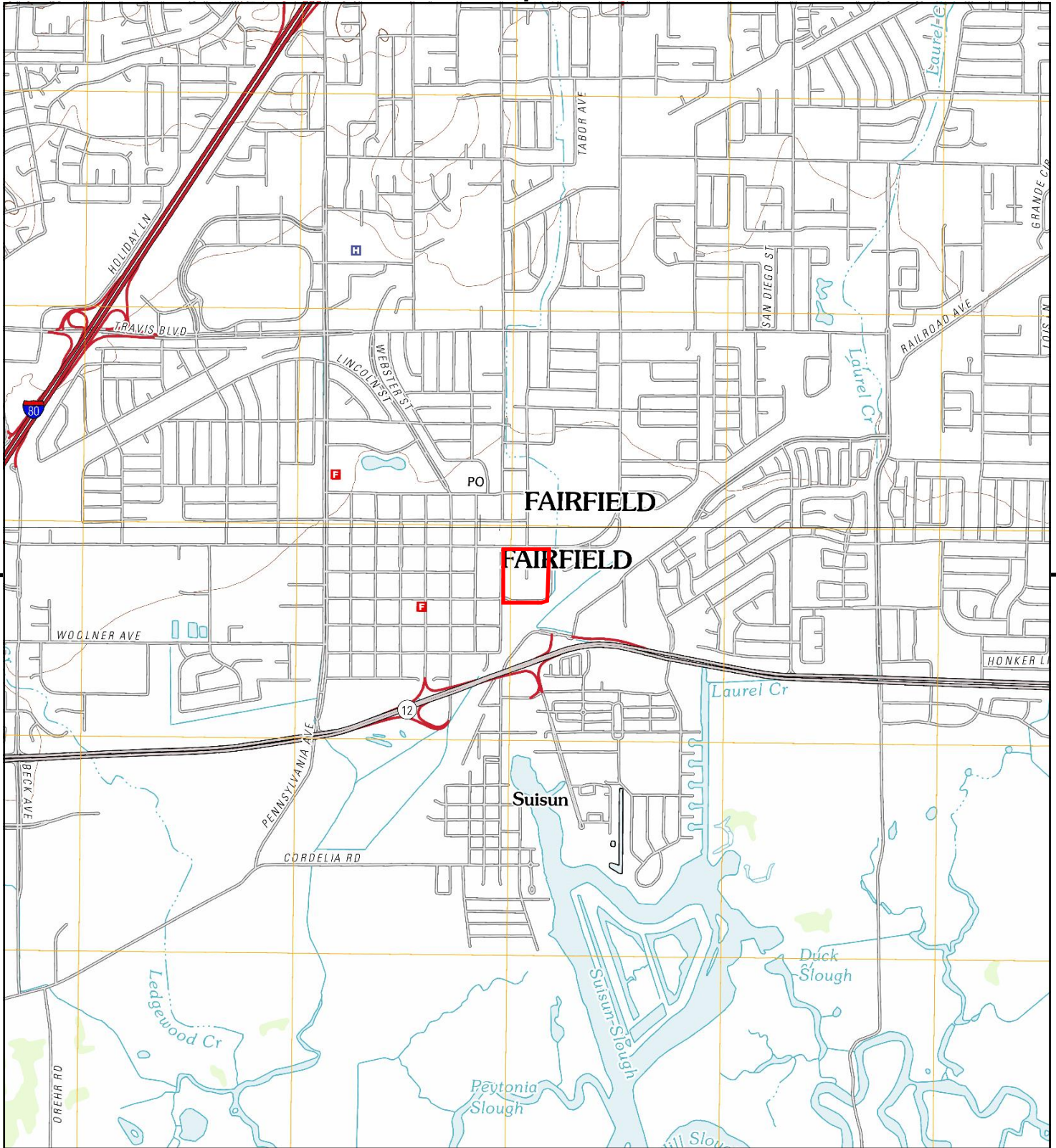


TP, Fairfield South, 2015, 7.5-minute  
N, Fairfield North, 2015, 7.5-minute

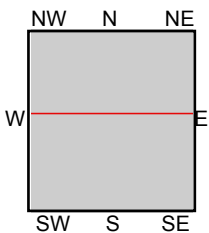
**SITE NAME:** 550 Union Avenue  
**ADDRESS:** 550 Union Avenue  
Fairfield, CA 94533  
**CLIENT:** Ninyo & Moore







This report includes information from the following map sheet(s).

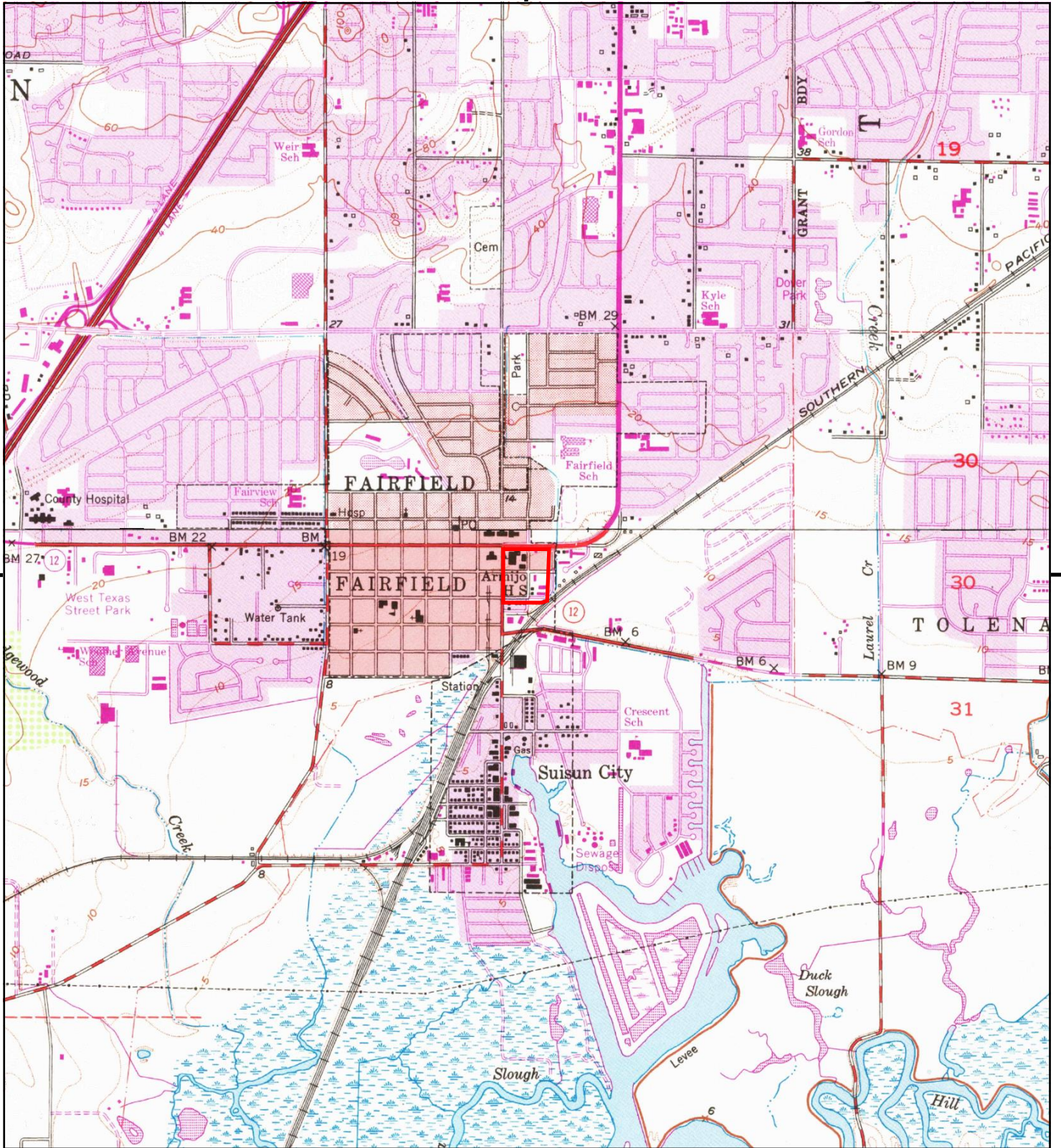


TP, Fairfield South, 2012, 7.5-minute  
N, Fairfield North, 2012, 7.5-minute

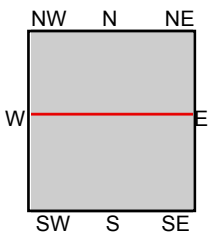
**SITE NAME:** 550 Union Avenue  
**ADDRESS:** 550 Union Avenue  
Fairfield, CA 94533  
**CLIENT:** Ninyo & Moore







This report includes information from the following map sheet(s).

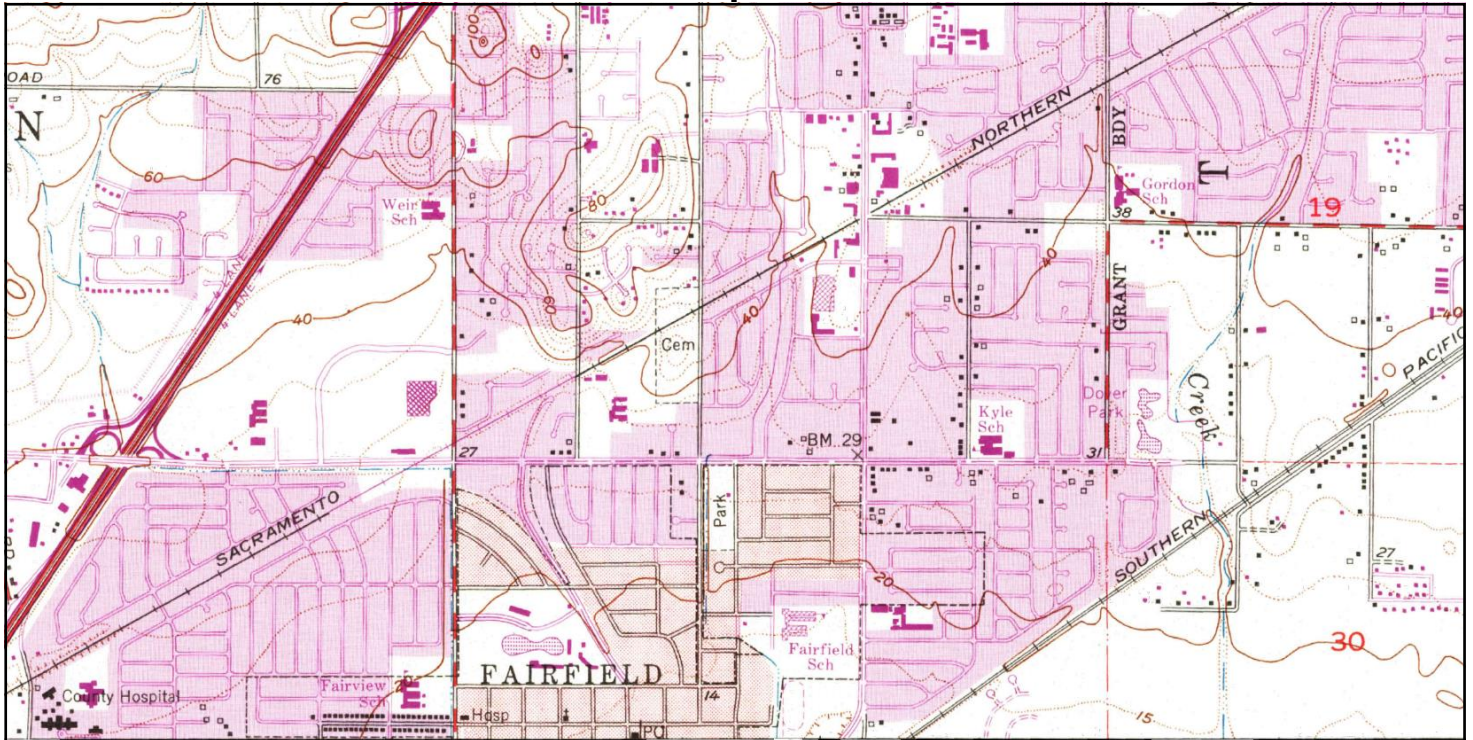


TP, Fairfield South, 1980, 7.5-minute  
N, Fairfield North, 1980, 7.5-minute

**SITE NAME:** 550 Union Avenue  
**ADDRESS:** 550 Union Avenue  
Fairfield, CA 94533  
**CLIENT:** Ninyo & Moore

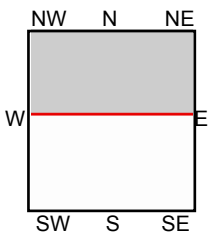
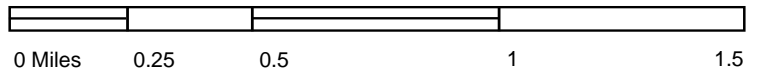






UNMAPPED	UNMAPPED	UNMAPPED	UNMAPPED	UNMAPPED	UNMAPPED
UNMAPPED	UNMAPPED	UNMAPPED	UNMAPPED	UNMAPPED	UNMAPPED
UNMAPPED	UNMAPPED	UNMAPPED	UNMAPPED	UNMAPPED	UNMAPPED
UNMAPPED	UNMAPPED	UNMAPPED	UNMAPPED	UNMAPPED	UNMAPPED
UNMAPPED	UNMAPPED	UNMAPPED	UNMAPPED	UNMAPPED	UNMAPPED
UNMAPPED	UNMAPPED	UNMAPPED	UNMAPPED	UNMAPPED	UNMAPPED

This report includes information from the following map sheet(s).

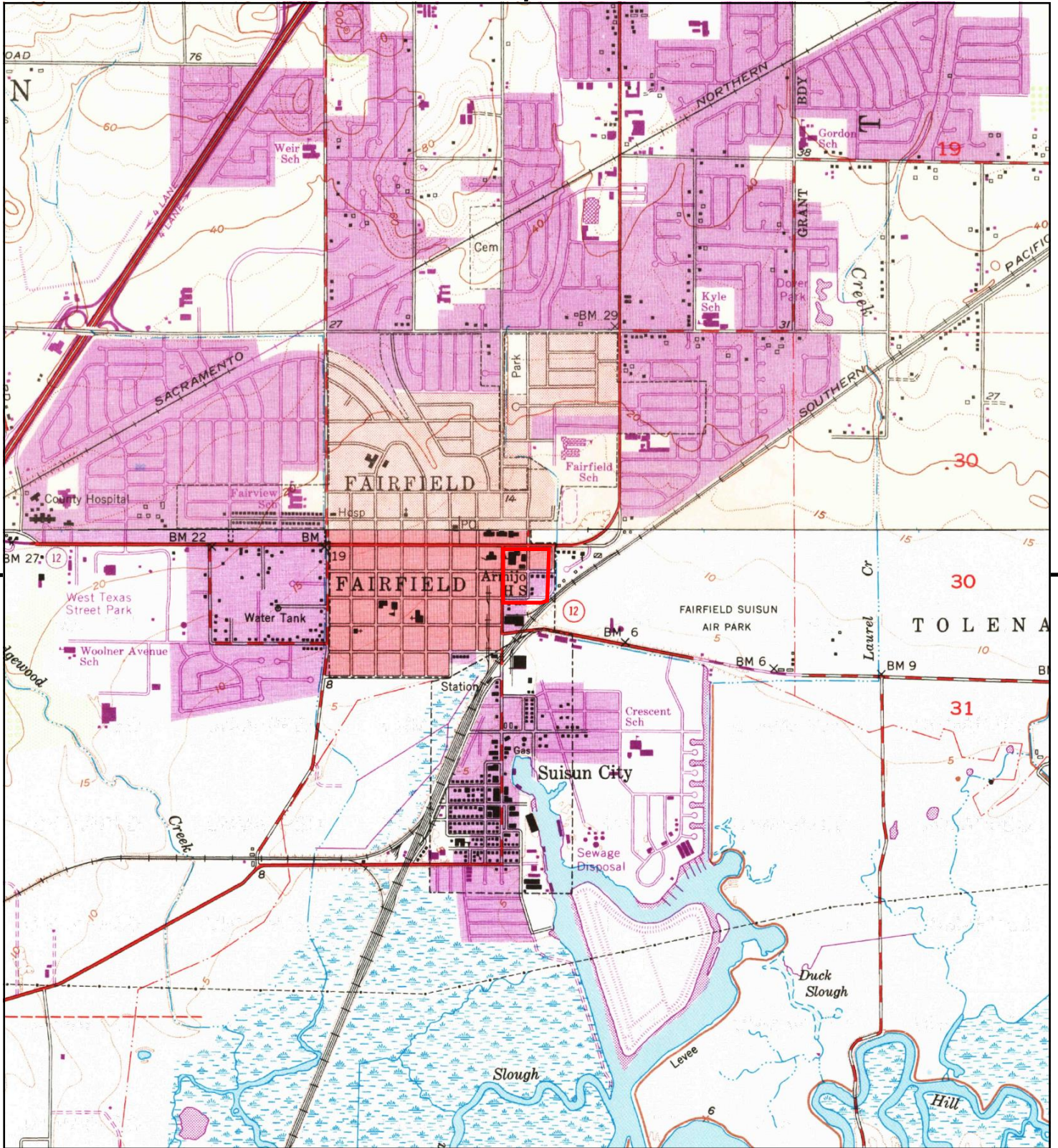


N, Fairfield North, 1973, 7.5-minute

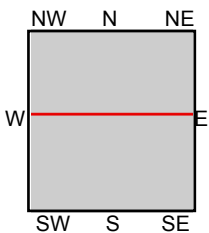
SITE NAME: 550 Union Avenue  
 ADDRESS: 550 Union Avenue  
 Fairfield, CA 94533  
 CLIENT: Ninyo & Moore







This report includes information from the following map sheet(s).

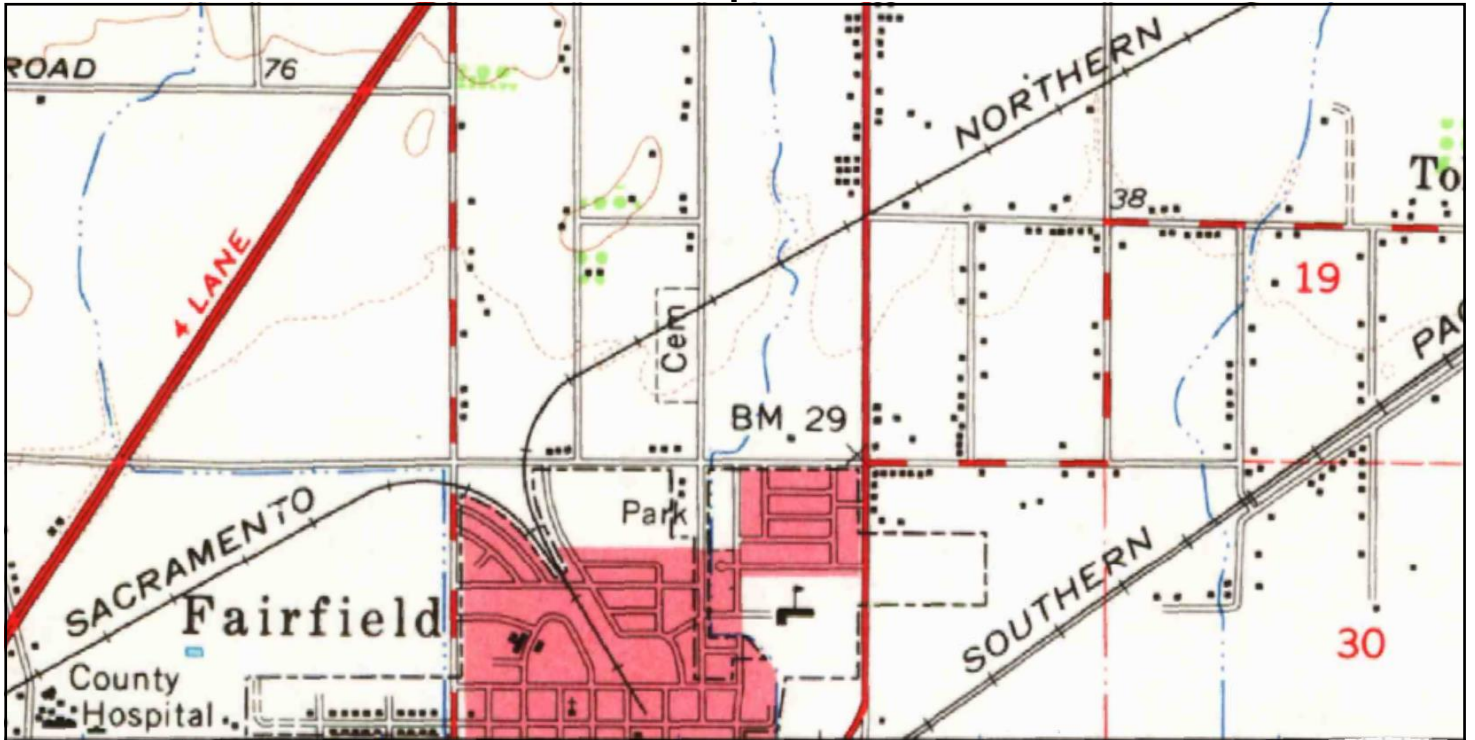


TP, Fairfield South, 1968, 7.5-minute  
 N, Fairfield North, 1968, 7.5-minute

**SITE NAME:** 550 Union Avenue  
**ADDRESS:** 550 Union Avenue  
 Fairfield, CA 94533  
**CLIENT:** Ninyo & Moore

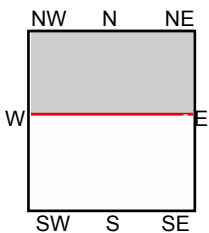
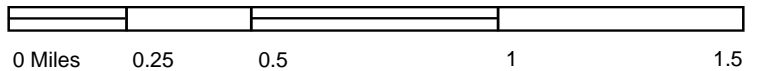






UNMAPPED	UNMAPPED	UNMAPPED	UNMAPPED	UNMAPPED	UNMAPPED
UNMAPPED	UNMAPPED	UNMAPPED	UNMAPPED	UNMAPPED	UNMAPPED
UNMAPPED	UNMAPPED	UNMAPPED	UNMAPPED	UNMAPPED	UNMAPPED
UNMAPPED	UNMAPPED	UNMAPPED	UNMAPPED	UNMAPPED	UNMAPPED
UNMAPPED	UNMAPPED	UNMAPPED	UNMAPPED	UNMAPPED	UNMAPPED
UNMAPPED	UNMAPPED	UNMAPPED	UNMAPPED	UNMAPPED	UNMAPPED

This report includes information from the following map sheet(s).

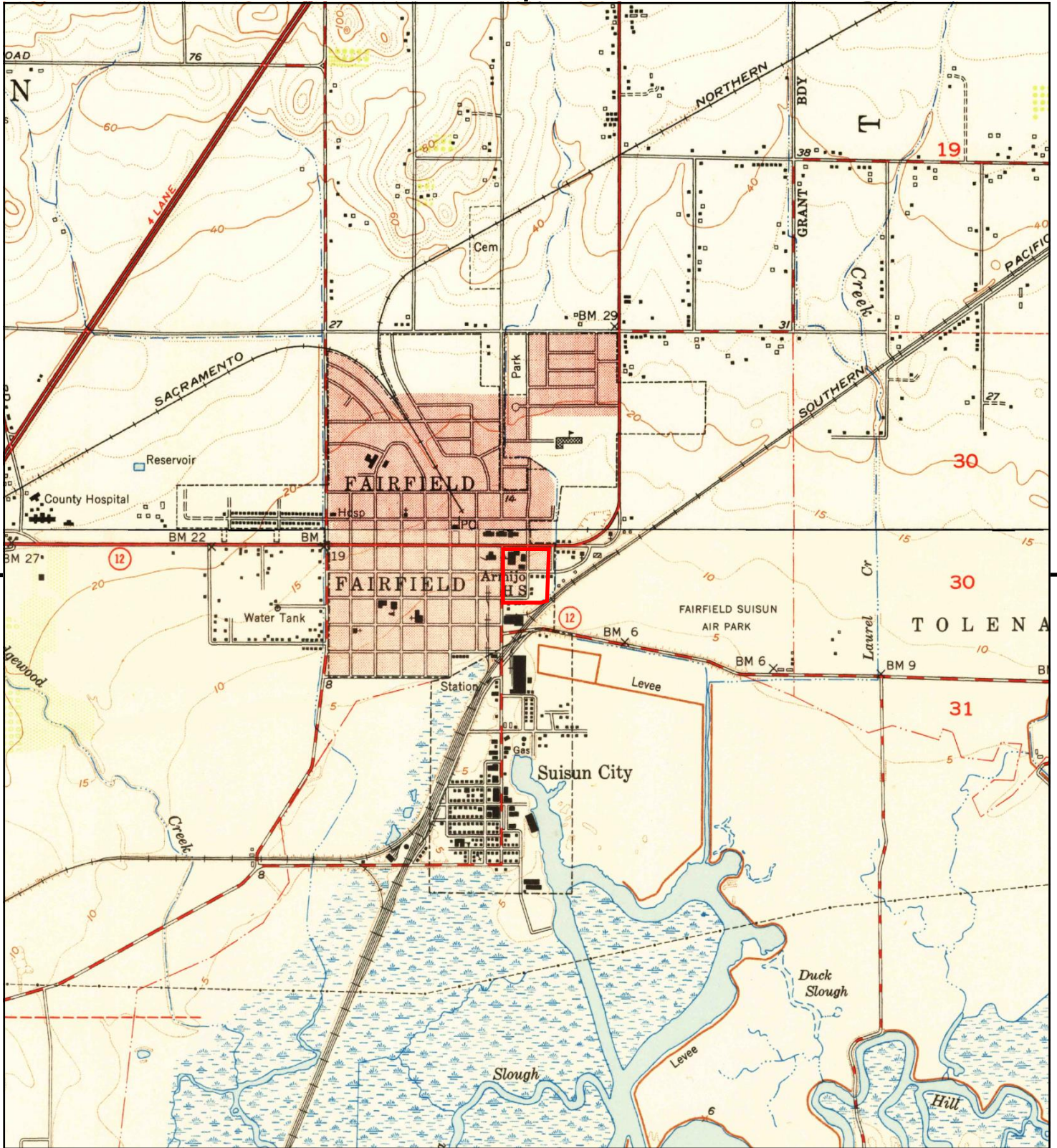


NW, Mt. Vaca, 1951, 15-minute

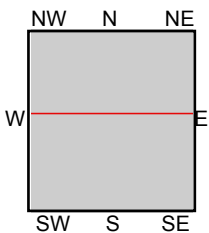
SITE NAME: 550 Union Avenue  
 ADDRESS: 550 Union Avenue  
 Fairfield, CA 94533  
 CLIENT: Ninyo & Moore







This report includes information from the following map sheet(s).

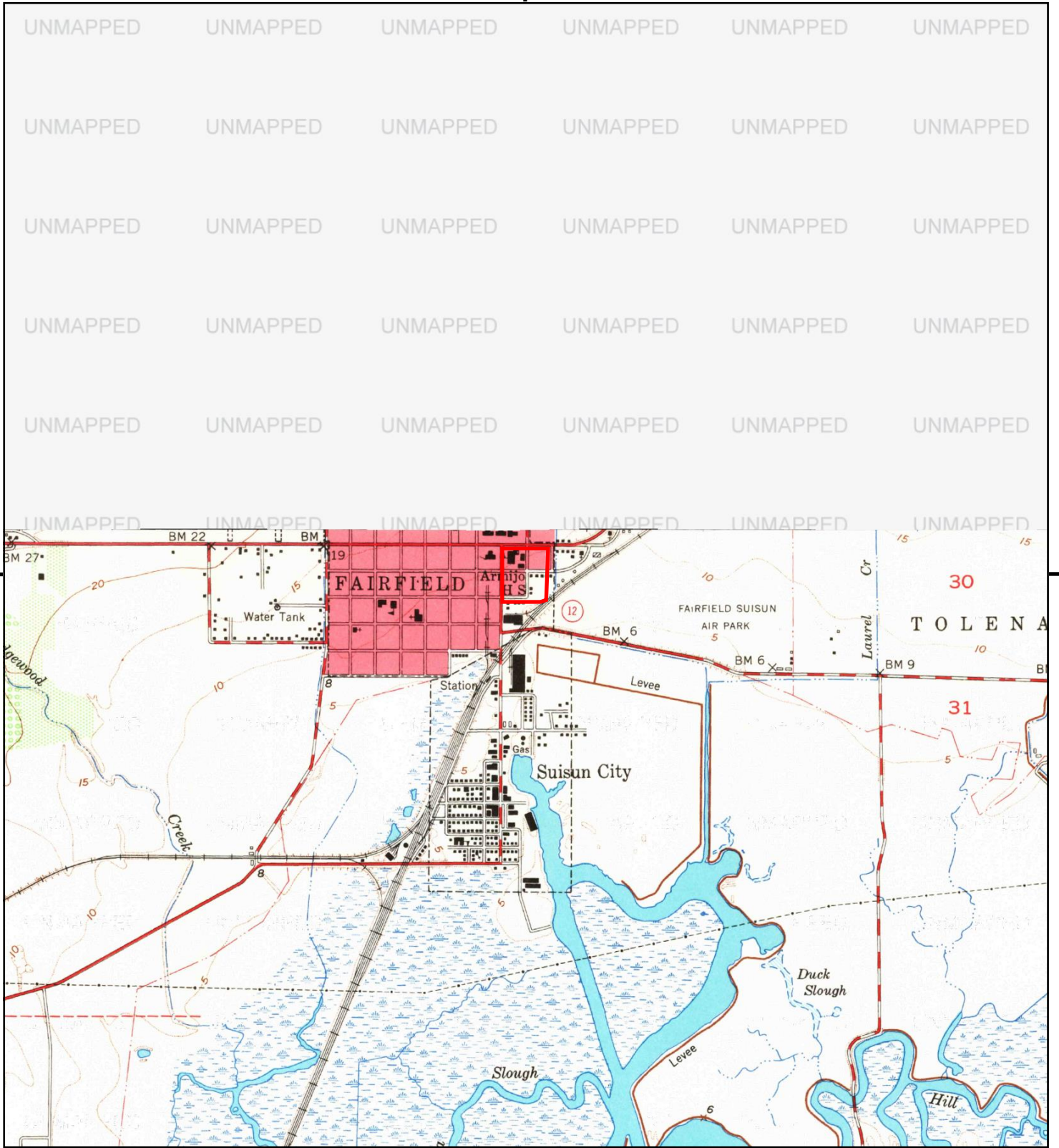


TP, Fairfield, 1950, 7.5-minute  
 TP, FAIRFIELD SOUTH, 1950, 7.5-minute  
 N, Fairfield North, 1951, 7.5-minute

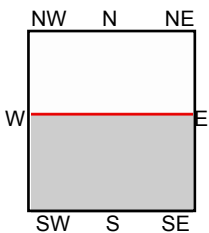
SITE NAME: 550 Union Avenue  
 ADDRESS: 550 Union Avenue  
 Fairfield, CA 94533  
 CLIENT: Ninyo & Moore







This report includes information from the following map sheet(s).

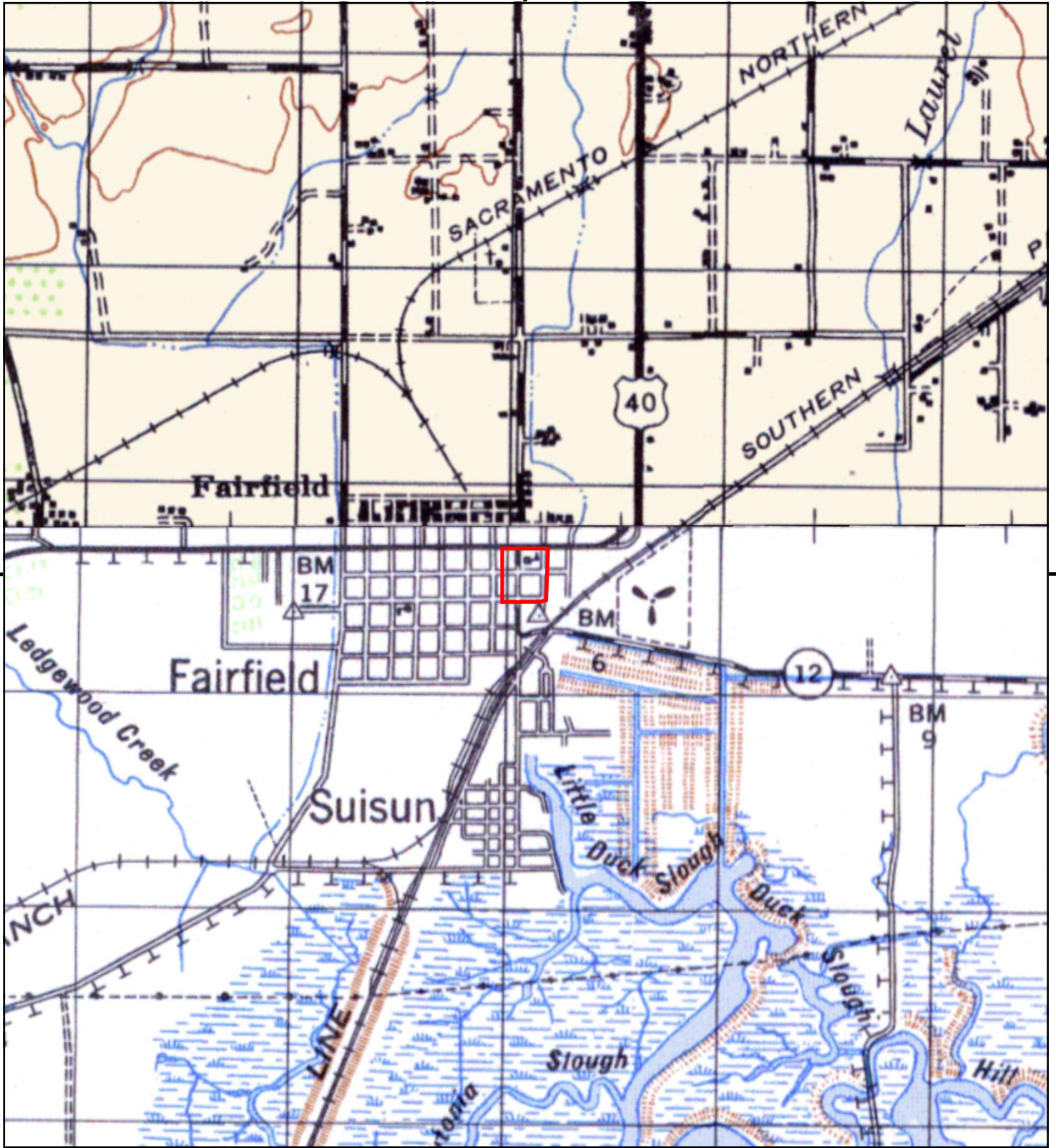


TP, Fairfield South, 1949, 7.5-minute

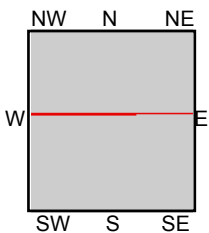
**SITE NAME:** 550 Union Avenue  
**ADDRESS:** 550 Union Avenue  
 Fairfield, CA 94533  
**CLIENT:** Ninyo & Moore







This report includes information from the following map sheet(s).

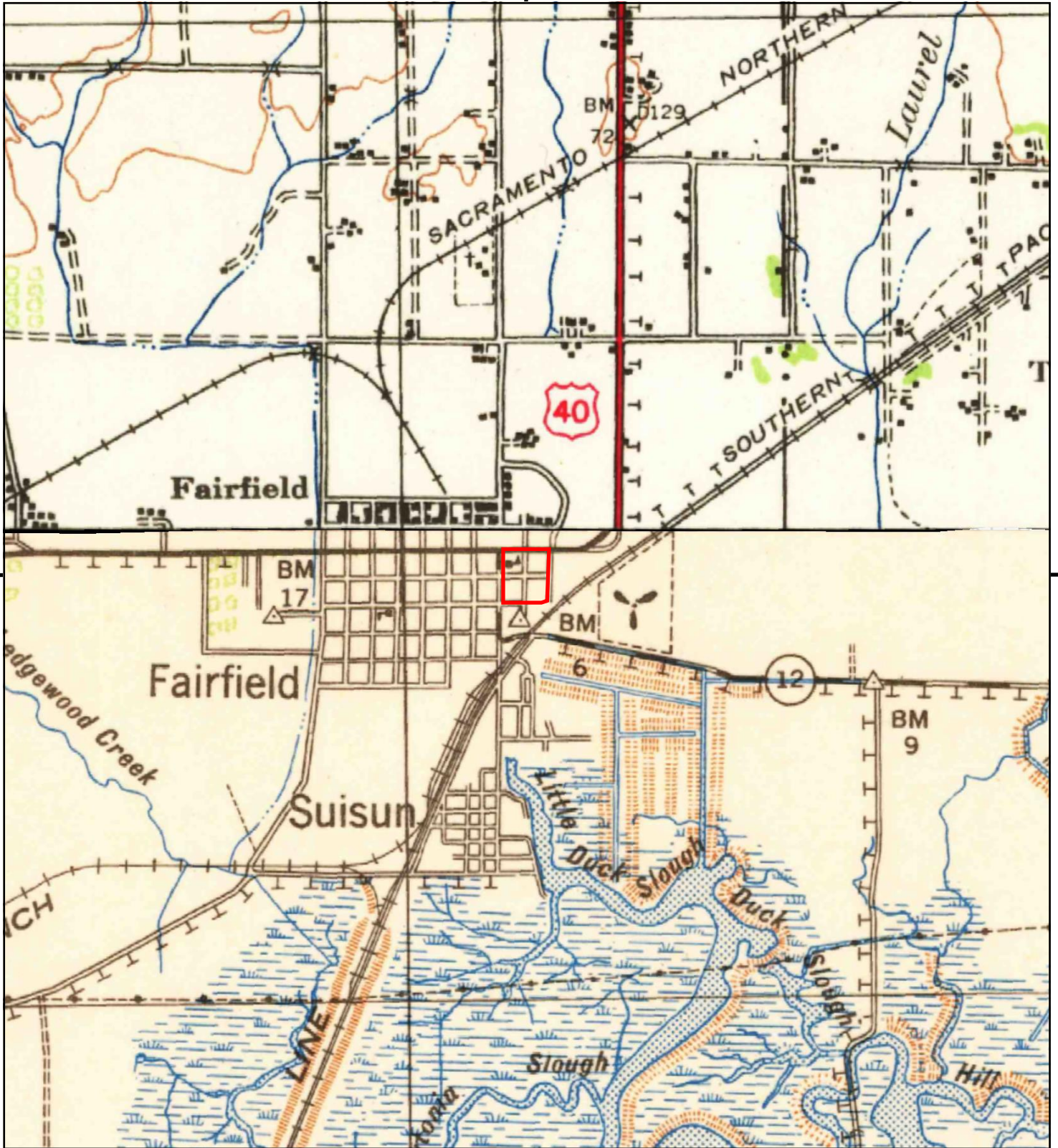


TP, PORT CHICAGO, 1947, 15-minute  
 NW, MOUNT VACA, 1947, 15-minute

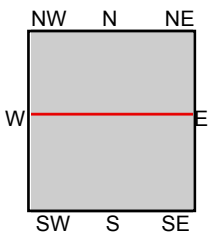
SITE NAME: 550 Union Avenue  
 ADDRESS: 550 Union Avenue  
 Fairfield, CA 94533  
 CLIENT: Ninyo & Moore







This report includes information from the following map sheet(s).

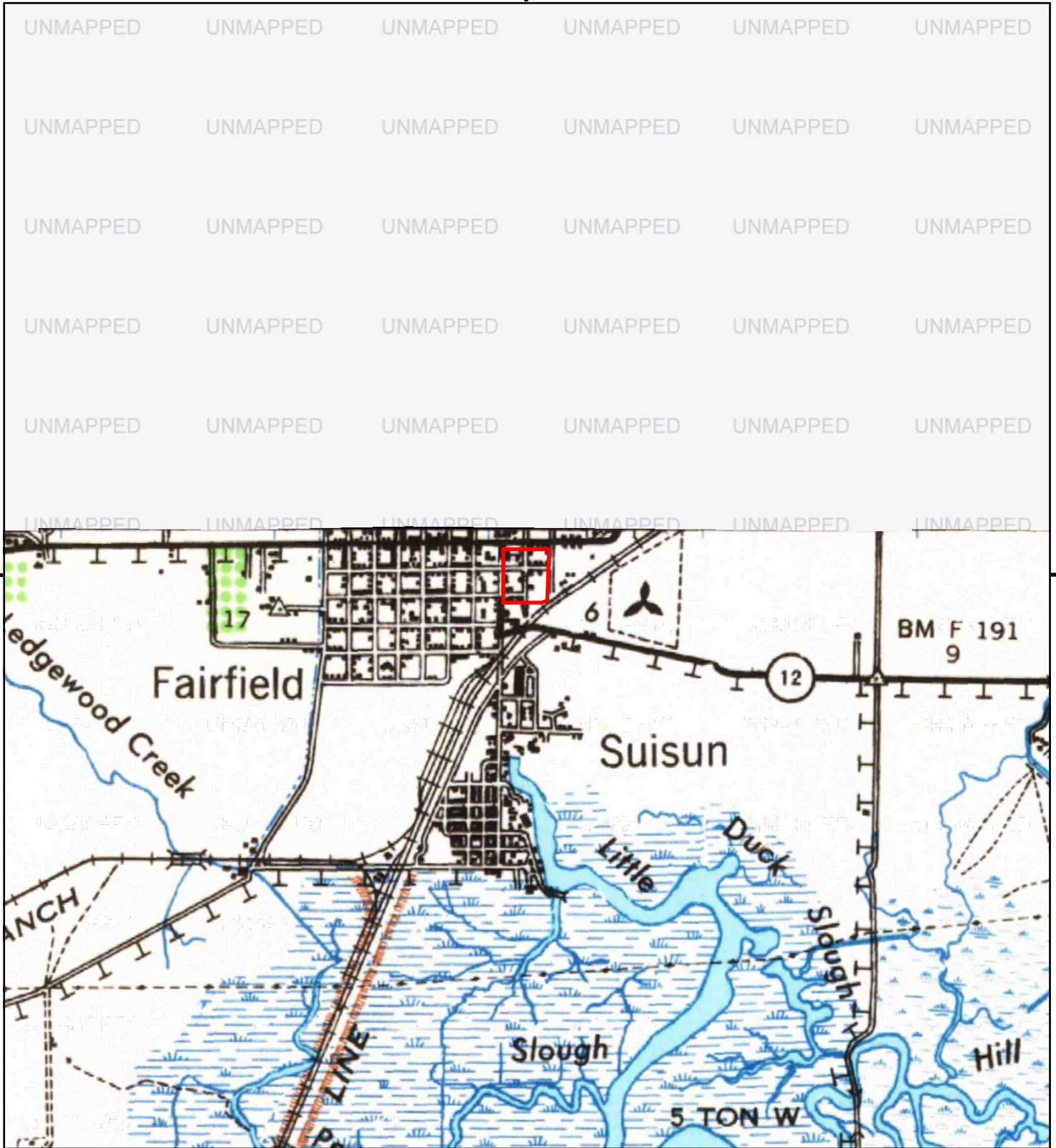


TP, Carquinez, 1942, 15-minute  
 NW, Mt. Vaca, 1942, 15-minute

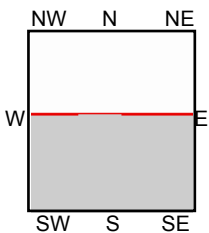
SITE NAME: 550 Union Avenue  
 ADDRESS: 550 Union Avenue  
 Fairfield, CA 94533  
 CLIENT: Ninyo & Moore







This report includes information from the following map sheet(s).

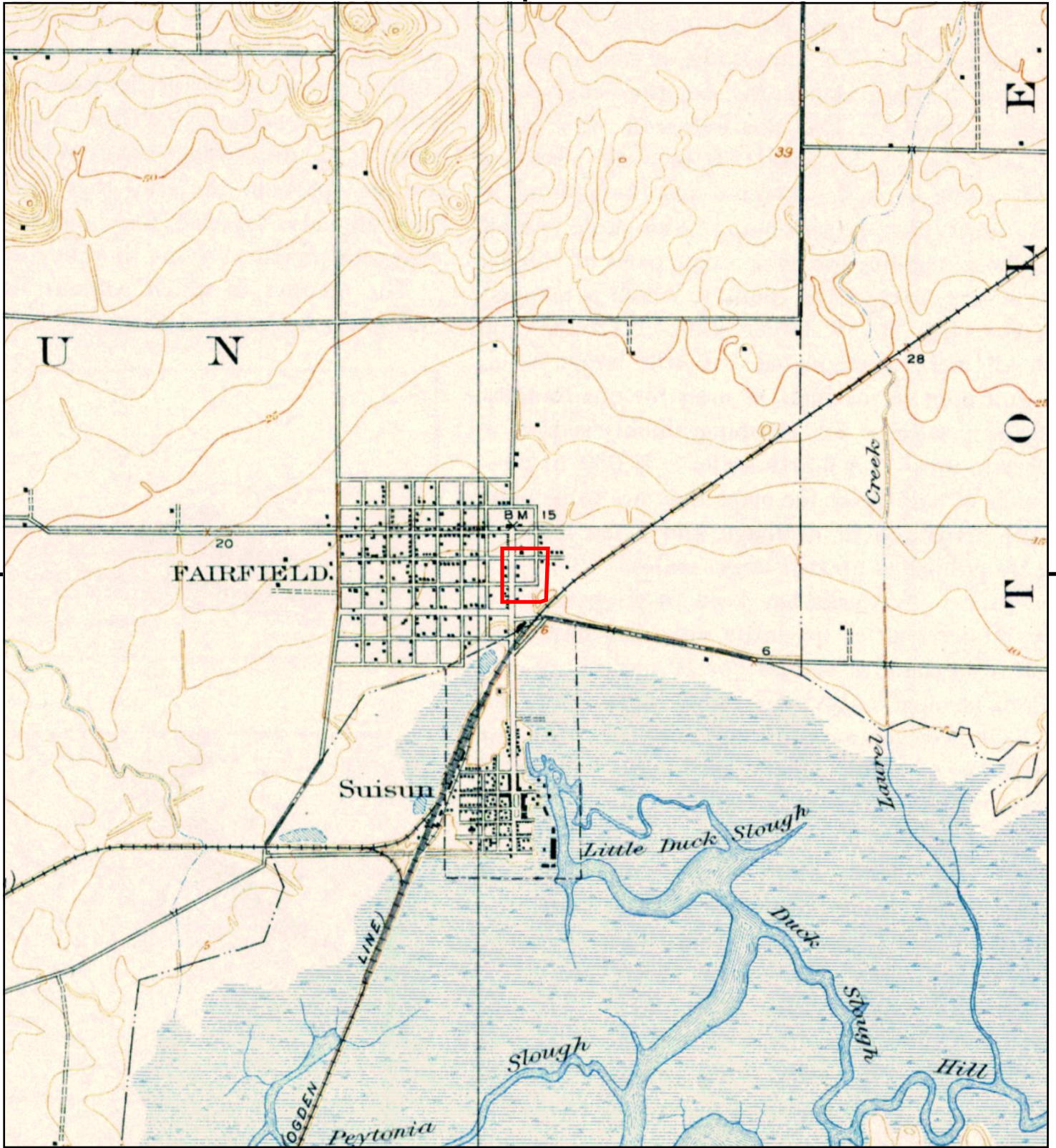


TP, Carquinez Strait, 1940, 15-minute

SITE NAME: 550 Union Avenue  
 ADDRESS: 550 Union Avenue  
 Fairfield, CA 94533  
 CLIENT: Ninyo & Moore







This report includes information from the following map sheet(s).

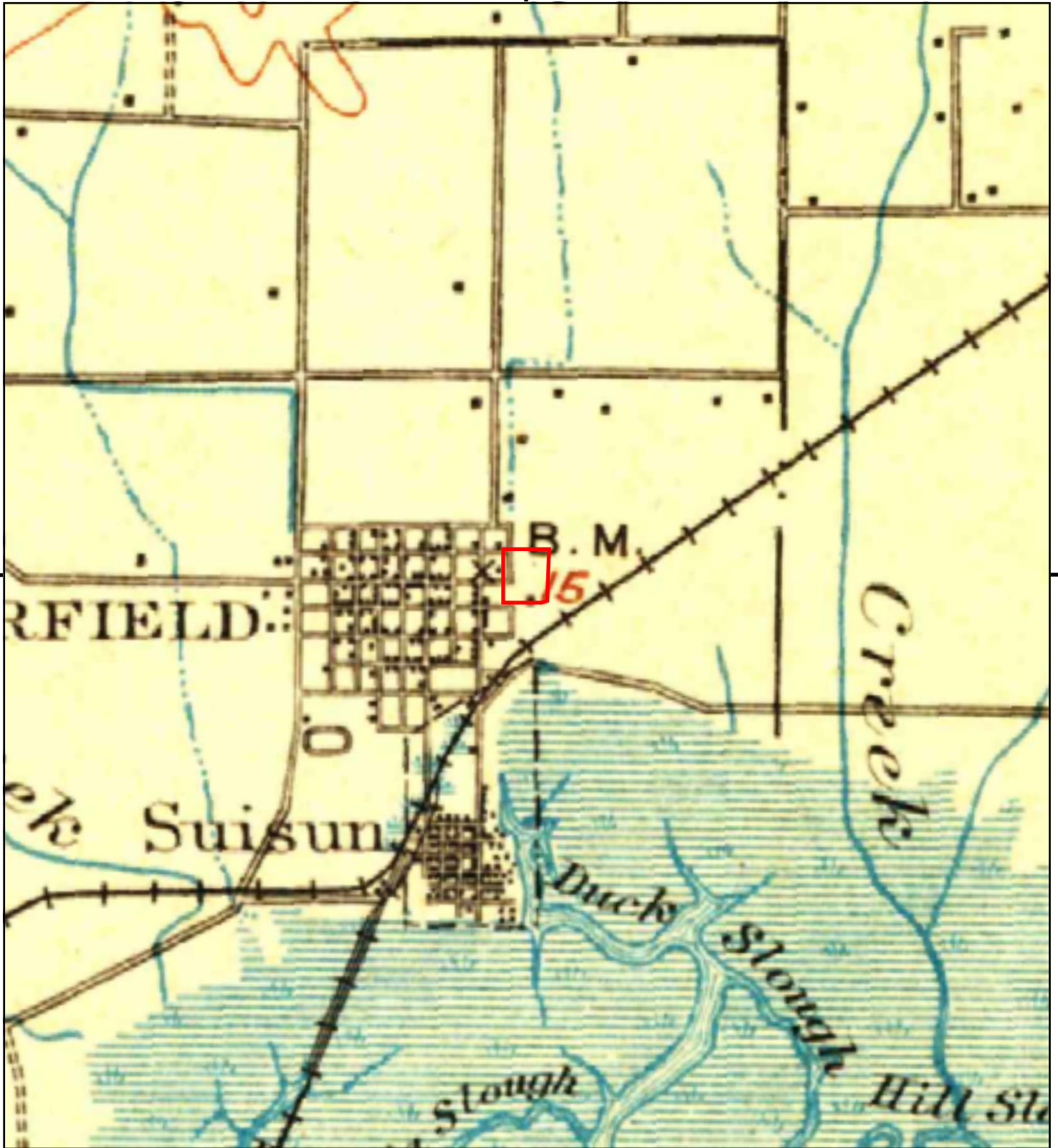


TP, SUISUN, 1918, 7.5-minute

SITE NAME: 550 Union Avenue  
 ADDRESS: 550 Union Avenue  
 Fairfield, CA 94533  
 CLIENT: Ninyo & Moore







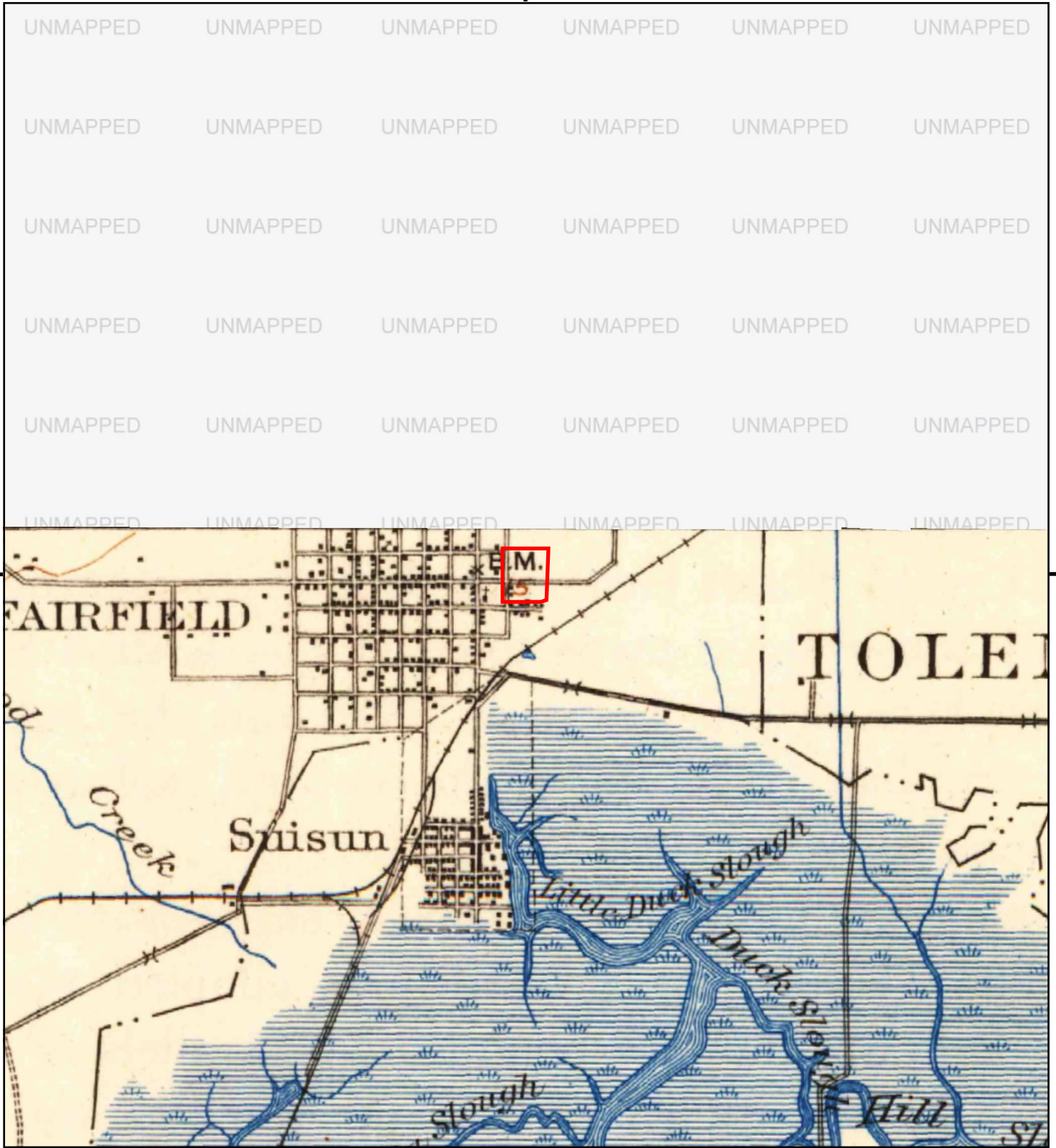
This report includes information from the following map sheet(s).



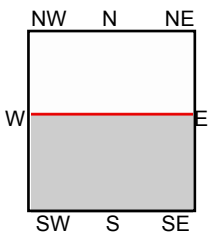
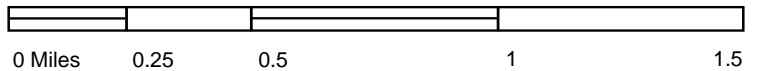
TP, Napa, 1902, 30-minute

SITE NAME: 550 Union Avenue  
ADDRESS: 550 Union Avenue  
Fairfield, CA 94533  
CLIENT: Ninyo & Moore





This report includes information from the following map sheet(s).

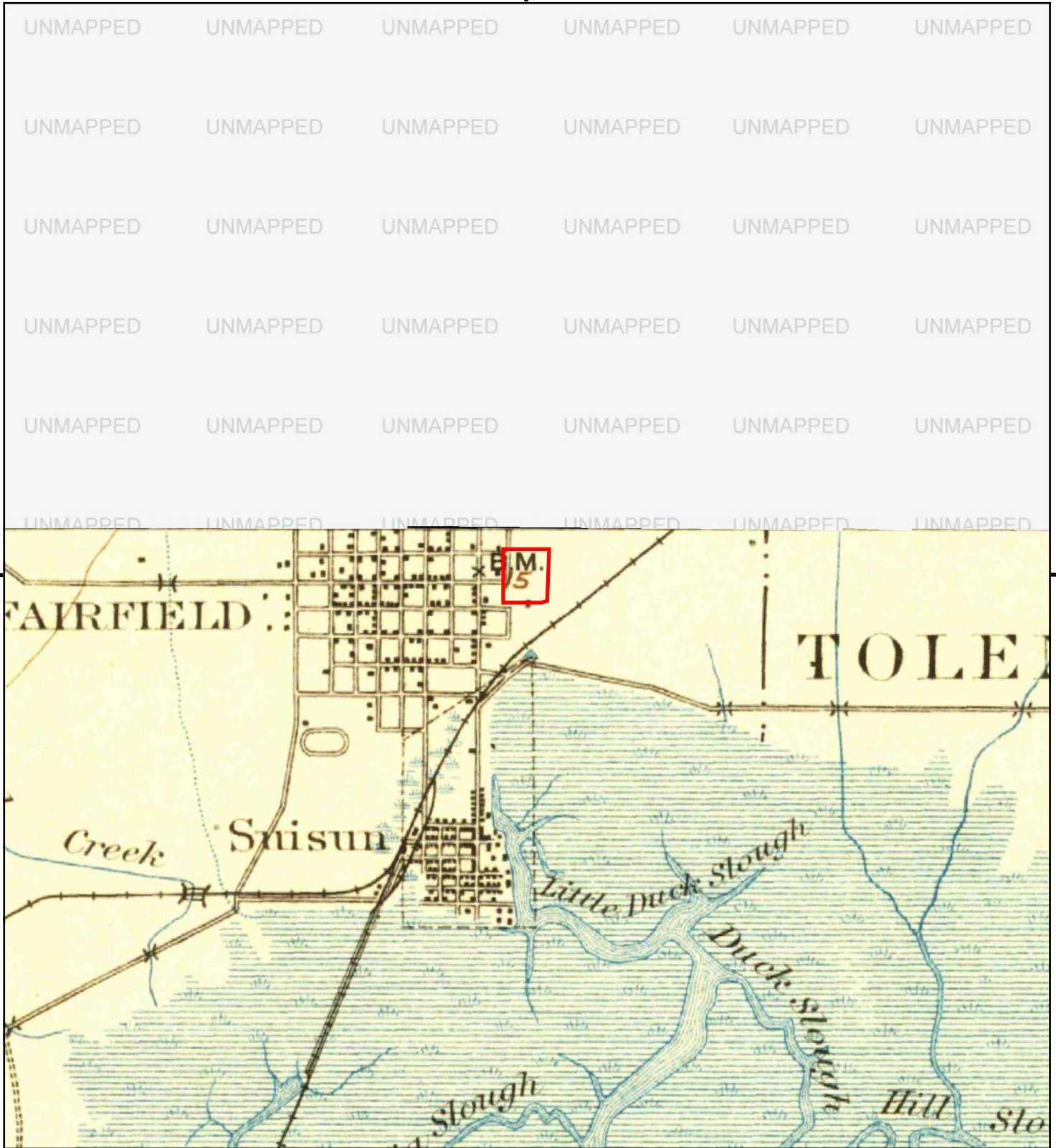


TP, Carquinez, 1901, 15-minute  
TP, Karquines, 1901, 15-minute

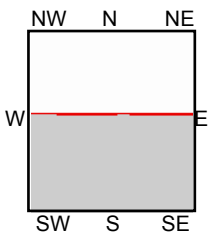
SITE NAME: 550 Union Avenue  
ADDRESS: 550 Union Avenue  
Fairfield, CA 94533  
CLIENT: Ninyo & Moore







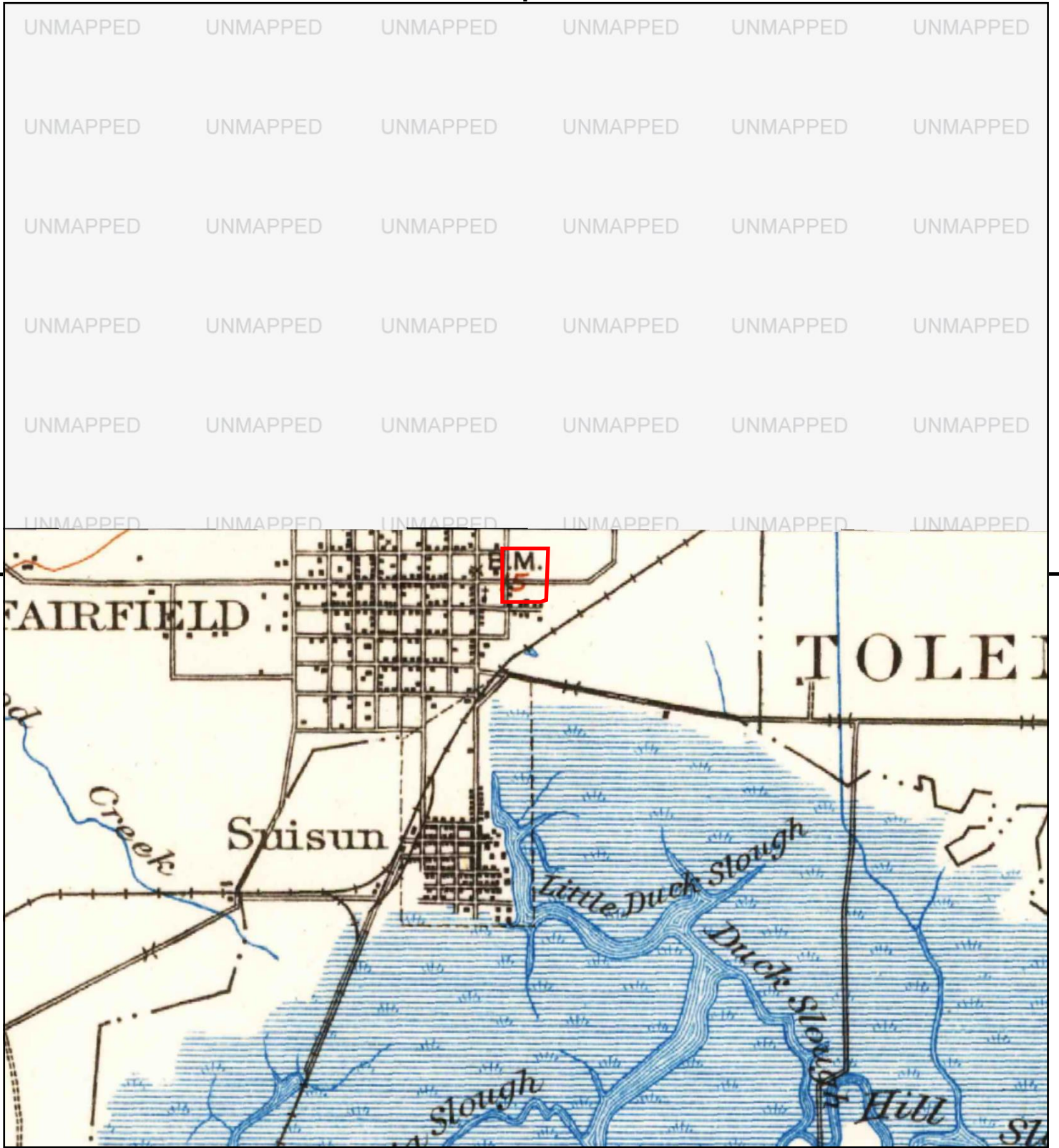
This report includes information from the following map sheet(s).



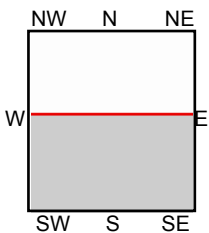
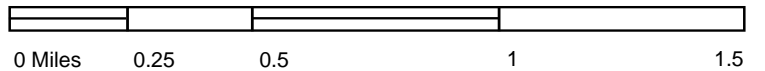
TP, Karquines, 1898, 15-minute

SITE NAME: 550 Union Avenue  
 ADDRESS: 550 Union Avenue  
 Fairfield, CA 94533  
 CLIENT: Ninyo & Moore






This report includes information from the following map sheet(s).



TP, Carquinez Strait, 1896, 15-minute

SITE NAME: 550 Union Avenue  
 ADDRESS: 550 Union Avenue  
 Fairfield, CA 94533  
 CLIENT: Ninyo & Moore





550 Union Avenue

550 Union Avenue

Fairfield, CA 94533

Inquiry Number: 6847661.3

February 06, 2022

## Certified Sanborn® Map Report



6 Armstrong Road, 4th floor  
Shelton, CT 06484  
Toll Free: 800.352.0050  
[www.edrnet.com](http://www.edrnet.com)



# Certified Sanborn® Map Report

02/06/22

**Site Name:**

550 Union Avenue  
550 Union Avenue  
Fairfield, CA 94533  
EDR Inquiry # 6847661.3

**Client Name:**

Ninyo & Moore  
1401 Halyard Drive, Suite 110  
West Sacramento, CA 95691  
Contact: Luke Swickard



The Sanborn Library has been searched by EDR and maps covering the target property location as provided by Ninyo & Moore were identified for the years listed below. The Sanborn Library is the largest, most complete collection of fire insurance maps. The collection includes maps from Sanborn, Bromley, Perris & Browne, Hopkins, Barlow, and others. Only Environmental Data Resources Inc. (EDR) is authorized to grant rights for commercial reproduction of maps by the Sanborn Library LLC, the copyright holder for the collection. Results can be authenticated by visiting [www.edrnet.com/sanborn](http://www.edrnet.com/sanborn).

The Sanborn Library is continually enhanced with newly identified map archives. This report accesses all maps in the collection as of the day this report was generated.

## Certified Sanborn Results:

**Certification #** 53B3-4291-B3F3  
**PO #** NA  
**Project** 404199001

**Maps Provided:**

1954  
1945  
1920  
1907  
1900  
1893  
1889



Sanborn® Library search results

Certification #: 53B3-4291-B3F3

The Sanborn Library includes more than 1.2 million fire insurance maps from Sanborn, Bromley, Perris & Browne, Hopkins, Barlow and others which track historical property usage in approximately 12,000 American cities and towns. Collections searched:

- Library of Congress
- University Publications of America
- EDR Private Collection

*The Sanborn Library LLC Since 1866™*

## Limited Permission To Make Copies

Ninyo & Moore (the client) is permitted to make up to FIVE photocopies of this Sanborn Map transmittal and each fire insurance map accompanying this report solely for the limited use of its customer. No one other than the client is authorized to make copies. Upon request made directly to an EDR Account Executive, the client may be permitted to make a limited number of additional photocopies. This permission is conditioned upon compliance by the client, its customer and their agents with EDR's copyright policy; a copy of which is available upon request.

### Disclaimer - Copyright and Trademark Notice

This Report contains certain information obtained from a variety of public and other sources reasonably available to Environmental Data Resources, Inc. It cannot be concluded from this Report that coverage information for the target and surrounding properties does not exist from other sources. NO WARRANTY EXPRESSED OR IMPLIED, IS MADE WHATSOEVER IN CONNECTION WITH THIS REPORT. ENVIRONMENTAL DATA RESOURCES, INC. SPECIFICALLY DISCLAIMS THE MAKING OF ANY SUCH WARRANTIES, INCLUDING WITHOUT LIMITATION, MERCHANTABILITY OR FITNESS FOR A PARTICULAR USE OR PURPOSE. ALL RISK IS ASSUMED BY THE USER. IN NO EVENT SHALL ENVIRONMENTAL DATA RESOURCES, INC. BE LIABLE TO ANYONE, WHETHER ARISING OUT OF ERRORS OR OMISSIONS, NEGLIGENCE, ACCIDENT OR ANY OTHER CAUSE, FOR ANY LOSS OF DAMAGE, INCLUDING, WITHOUT LIMITATION, SPECIAL, INCIDENTAL, CONSEQUENTIAL, OR EXEMPLARY DAMAGES. ANY LIABILITY ON THE PART OF ENVIRONMENTAL DATA RESOURCES, INC. IS STRICTLY LIMITED TO A REFUND OF THE AMOUNT PAID FOR THIS REPORT. Purchaser accepts this Report "AS IS". Any analyses, estimates, ratings, environmental risk levels or risk codes provided in this Report are provided for illustrative purposes only, and are not intended to provide, nor should they be interpreted as providing any facts regarding, or prediction or forecast of, any environmental risk for any property. Only a Phase I Environmental Site Assessment performed by an environmental professional can provide information regarding the environmental risk for any property. Additionally, the information provided in this Report is not to be construed as legal advice. Copyright 2022 by Environmental Data Resources, Inc. All rights reserved. Reproduction in any media or format, in whole or in part, of any report or map of Environmental Data Resources, Inc., or its affiliates, is prohibited without prior written permission.


EDR and its logos (including Sanborn and Sanborn Map) are trademarks of Environmental Data Resources, Inc. or its affiliates. All other trademarks used herein are the property of their respective owners.

## Sanborn Sheet Key

This Certified Sanborn Map Report is based upon the following Sanborn Fire Insurance map sheets.



### 1954 Source Sheets



Volume 1, Sheet 7  
1954



Volume 1, Sheet 10  
1954

### 1945 Source Sheets




Volume 1, Sheet 7  
1945



Volume 1, Sheet 10  
1945

### 1920 Source Sheets



Volume 1, Sheet 7  
1920



Volume 1, Sheet 10  
1920

### 1907 Source Sheets



Volume 1, Sheet 6  
1907




Volume 1, Sheet 8  
1907

## Sanborn Sheet Key

This Certified Sanborn Map Report is based upon the following Sanborn Fire Insurance map sheets.




### 1900 Source Sheets




Volume 1, Sheet 4  
1900

### 1893 Source Sheets

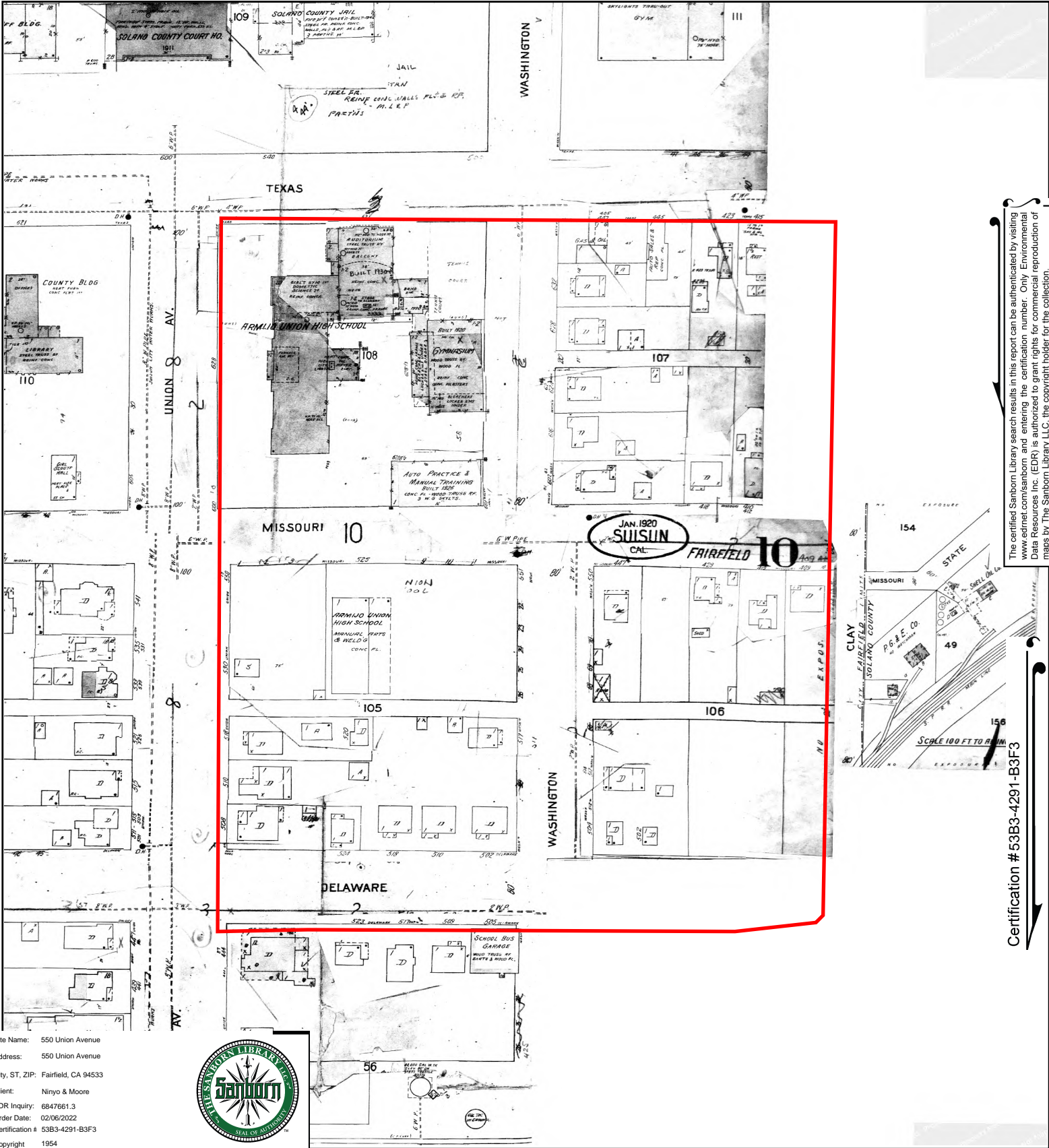


Volume 1, Sheet 4  
1893

### 1889 Source Sheets



Volume 1, Sheet 4  
1889



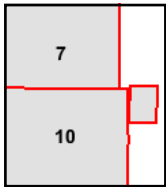
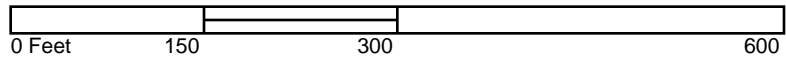
The certified Sanborn Library search results in this report can be authenticated by visiting [www.edrnet.com/sanborn](http://www.edrnet.com/sanborn) and entering the certification number. Only Environmental Data Resources Inc. (EDR) is authorized to grant rights for commercial reproduction of maps by The Sanborn Library LLC, the copyright holder for the collection.

Certification # 53B3-4291-B3F3

Site Name: 550 Union Avenue  
 Address: 550 Union Avenue  
 City, ST, ZIP: Fairfield, CA 94533  
 Client: Ninyo & Moore  
 EDR Inquiry: 6847661.3  
 Order Date: 02/06/2022  
 Certification #: 53B3-4291-B3F3  
 Copyright: 1954



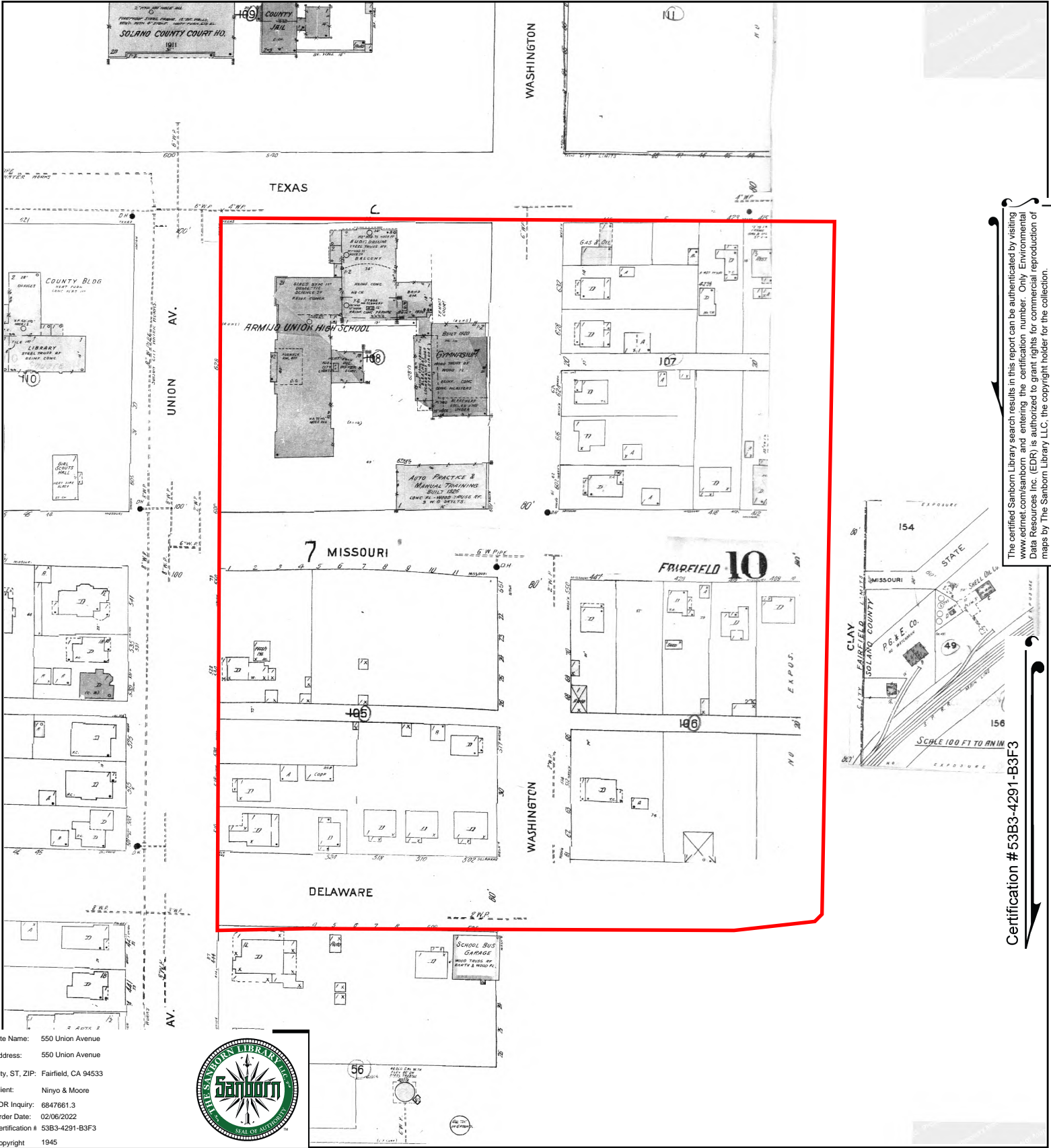
This Certified Sanborn Map combines the following sheets.  
 Outlined areas indicate map sheets within the collection.



Volume 1, Sheet 10  
 Volume 1, Sheet 7







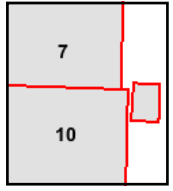
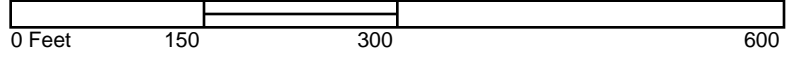
The certified Sanborn Library search results in this report can be authenticated by visiting [www.edrmap.com/sanborn](http://www.edrmap.com/sanborn) and entering the certification number. Only Environmental Data Resources Inc. (EDR) is authorized to grant rights for commercial reproduction of maps by The Sanborn Library LLC, the copyright holder for the collection.

Certification #53B3-4291-B3F3

Site Name: 550 Union Avenue  
 Address: 550 Union Avenue  
 City, ST, ZIP: Fairfield, CA 94533  
 Client: Ninyo & Moore  
 EDR Inquiry: 6847661.3  
 Order Date: 02/06/2022  
 Certification # 53B3-4291-B3F3  
 Copyright 1945



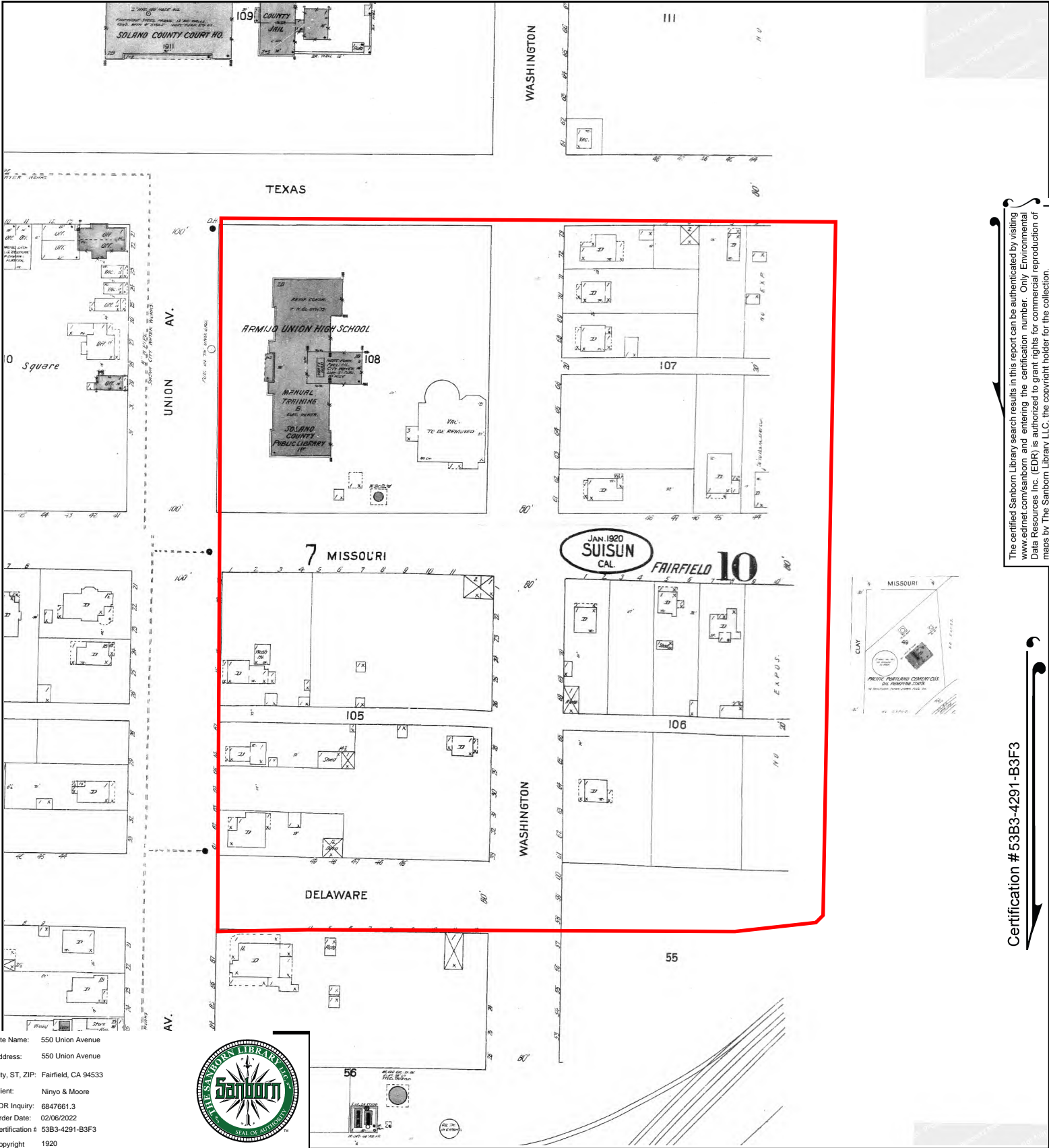
This Certified Sanborn Map combines the following sheets. Outlined areas indicate map sheets within the collection.



Volume 1, Sheet 10  
 Volume 1, Sheet 7



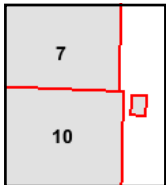




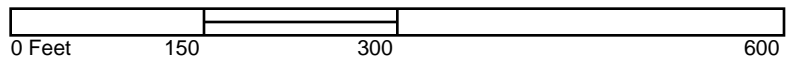
Site Name: 550 Union Avenue  
 Address: 550 Union Avenue  
 City, ST, ZIP: Fairfield, CA 94533  
 Client: Ninyo & Moore  
 EDR Inquiry: 6847661.3  
 Order Date: 02/06/2022  
 Certification #: 53B3-4291-B3F3  
 Copyright: 1920



This Certified Sanborn Map combines the following sheets.  
 Outlined areas indicate map sheets within the collection.



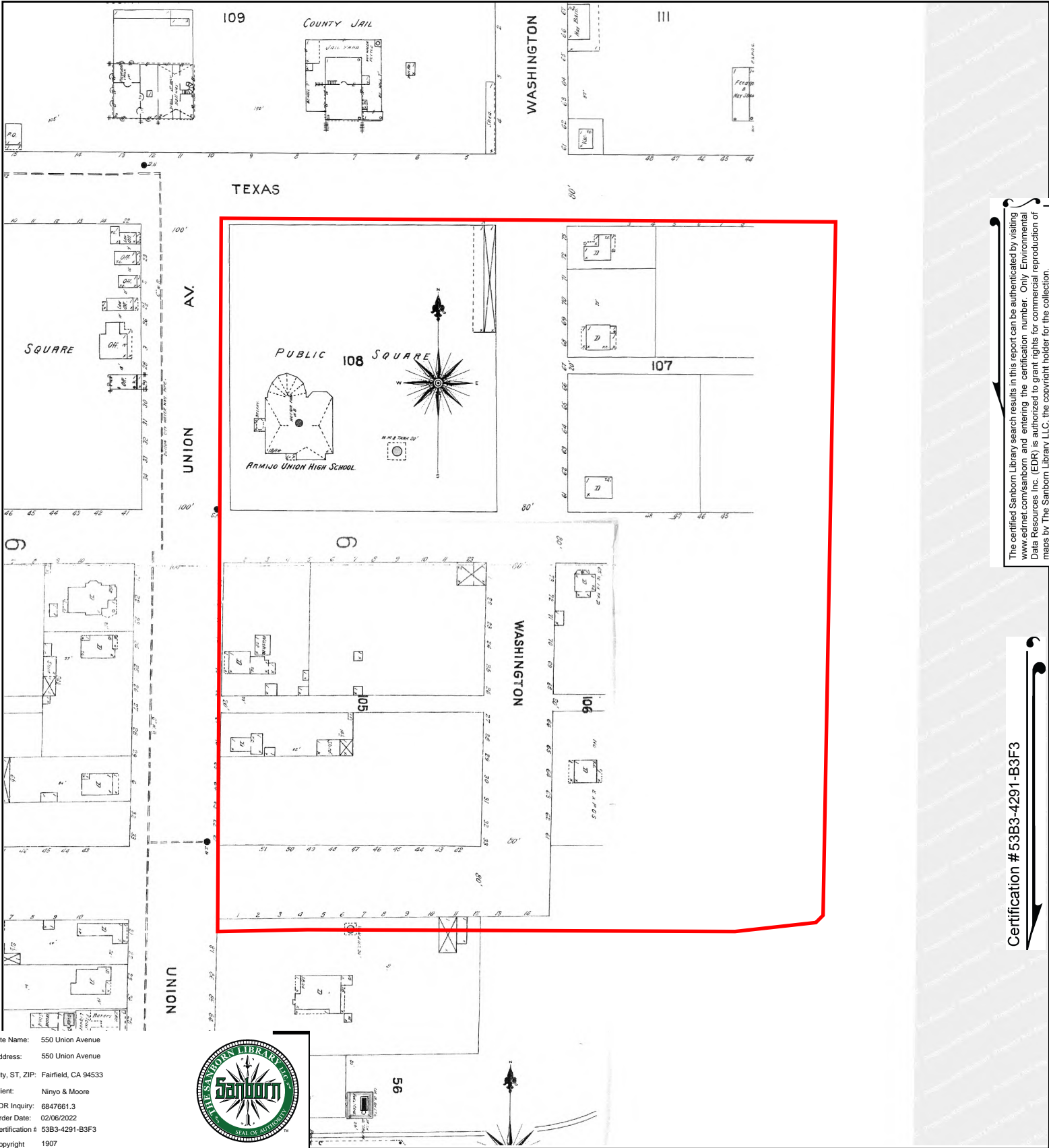
Volume 1, Sheet 10  
 Volume 1, Sheet 7



The certified Sanborn Library search results in this report can be authenticated by visiting [www.edrnet.com/sanborn](http://www.edrnet.com/sanborn) and entering the certification number. Only Environmental Data Resources Inc. (EDR) is authorized to grant rights for commercial reproduction of maps by The Sanborn Library LLC, the copyright holder for the collection.

Certification #53B3-4291-B3F3

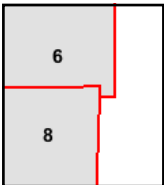
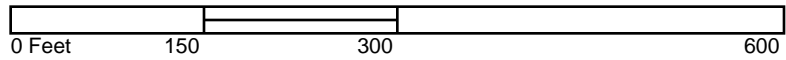




Site Name: 550 Union Avenue  
 Address: 550 Union Avenue  
 City, ST, ZIP: Fairfield, CA 94533  
 Client: Ninyo & Moore  
 EDR Inquiry: 6847661.3  
 Order Date: 02/06/2022  
 Certification #: 53B3-4291-B3F3  
 Copyright: 1907



This Certified Sanborn Map combines the following sheets.  
 Outlined areas indicate map sheets within the collection.

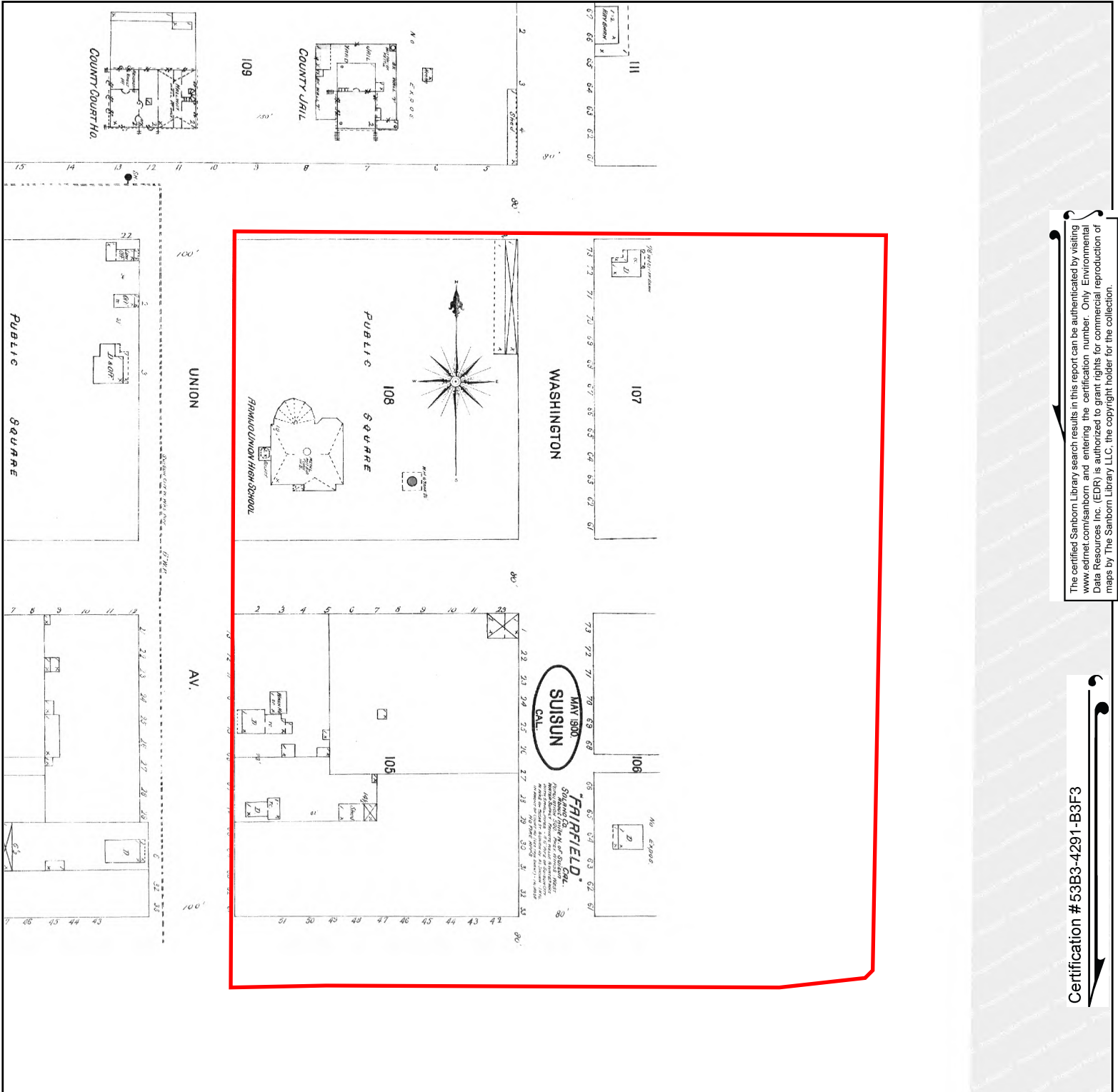


Volume 1, Sheet 8  
 Volume 1, Sheet 6

The certified Sanborn Library search results in this report can be authenticated by visiting [www.edrnet.com/sanborn](http://www.edrnet.com/sanborn) and entering the certification number. Only Environmental Data Resources Inc. (EDR) is authorized to grant rights for commercial reproduction of maps by The Sanborn Library LLC, the copyright holder for the collection.

Certification #53B3-4291-B3F3





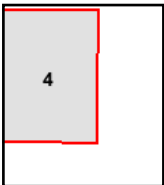
The certified Sanborn Library search results in this report can be authenticated by visiting [www.edrnet.com/sanborn](http://www.edrnet.com/sanborn) and entering the certification number. Only Environmental Data Resources Inc. (EDR) is authorized to grant rights for commercial reproduction of maps by The Sanborn Library LLC, the copyright holder for the collection.

Certification #53B3-4291-B3F3

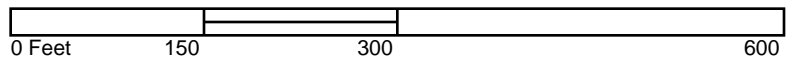
Site Name: 550 Union Avenue  
 Address: 550 Union Avenue  
 City, ST, ZIP: Fairfield, CA 94533  
 Client: Ninyo & Moore  
 EDR Inquiry: 6847661.3  
 Order Date: 02/06/2022  
 Certification #: 53B3-4291-B3F3  
 Copyright: 1900



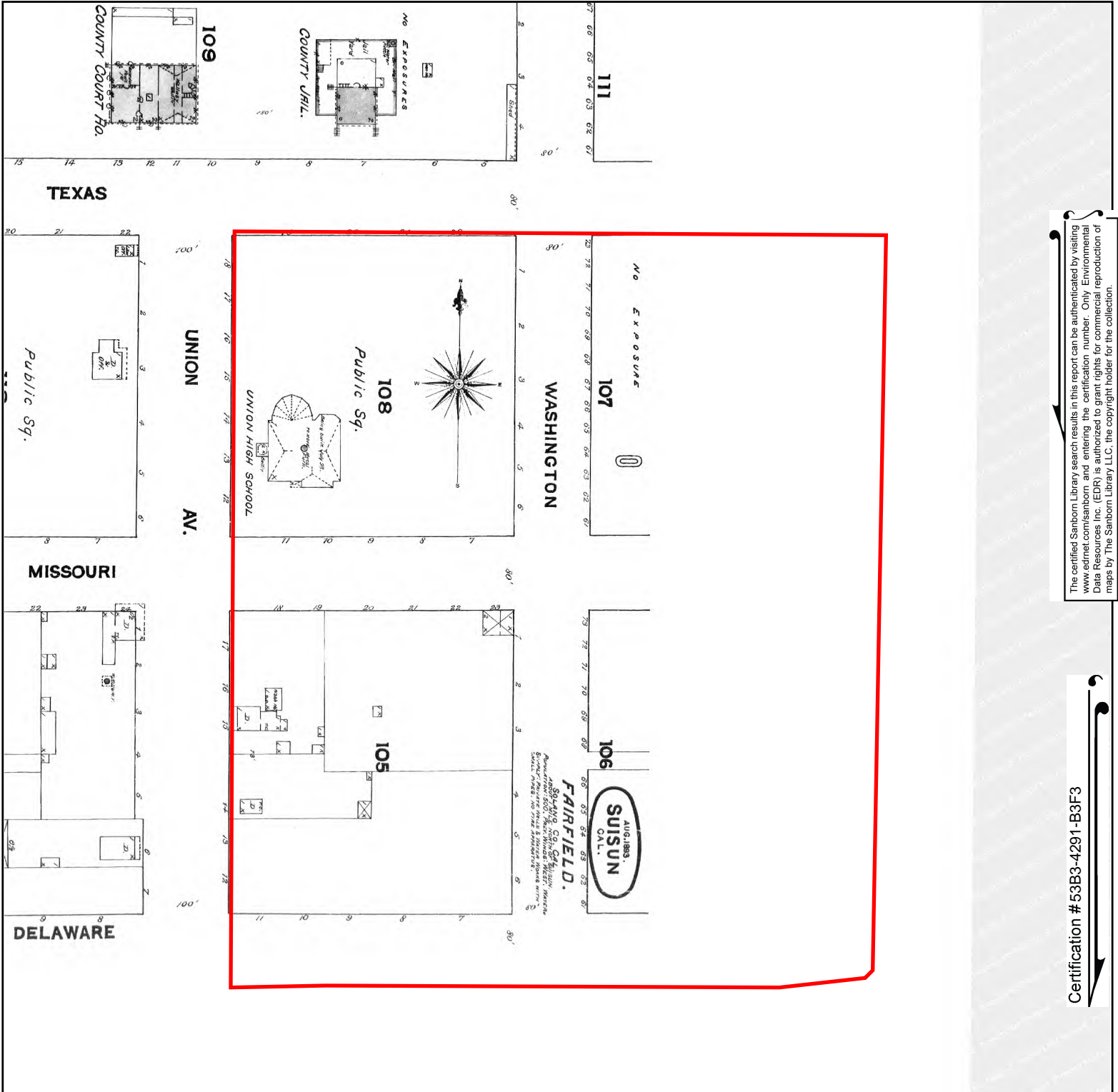
This Certified Sanborn Map combines the following sheets. Outlined areas indicate map sheets within the collection.



Volume 1, Sheet 4







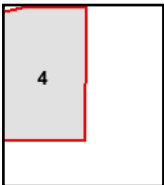
The certified Sanborn Library search results in this report can be authenticated by visiting [www.edrnet.com/sanborn](http://www.edrnet.com/sanborn) and entering the certification number. Only Environmental Data Resources Inc. (EDR) is authorized to grant rights for commercial reproduction of maps by The Sanborn Library LLC, the copyright holder for the collection.

Certification # 53B3-4291-B3F3

Site Name: 550 Union Avenue  
 Address: 550 Union Avenue  
 City, ST, ZIP: Fairfield, CA 94533  
 Client: Ninyo & Moore  
 EDR Inquiry: 6847661.3  
 Order Date: 02/06/2022  
 Certification # 53B3-4291-B3F3  
 Copyright 1893

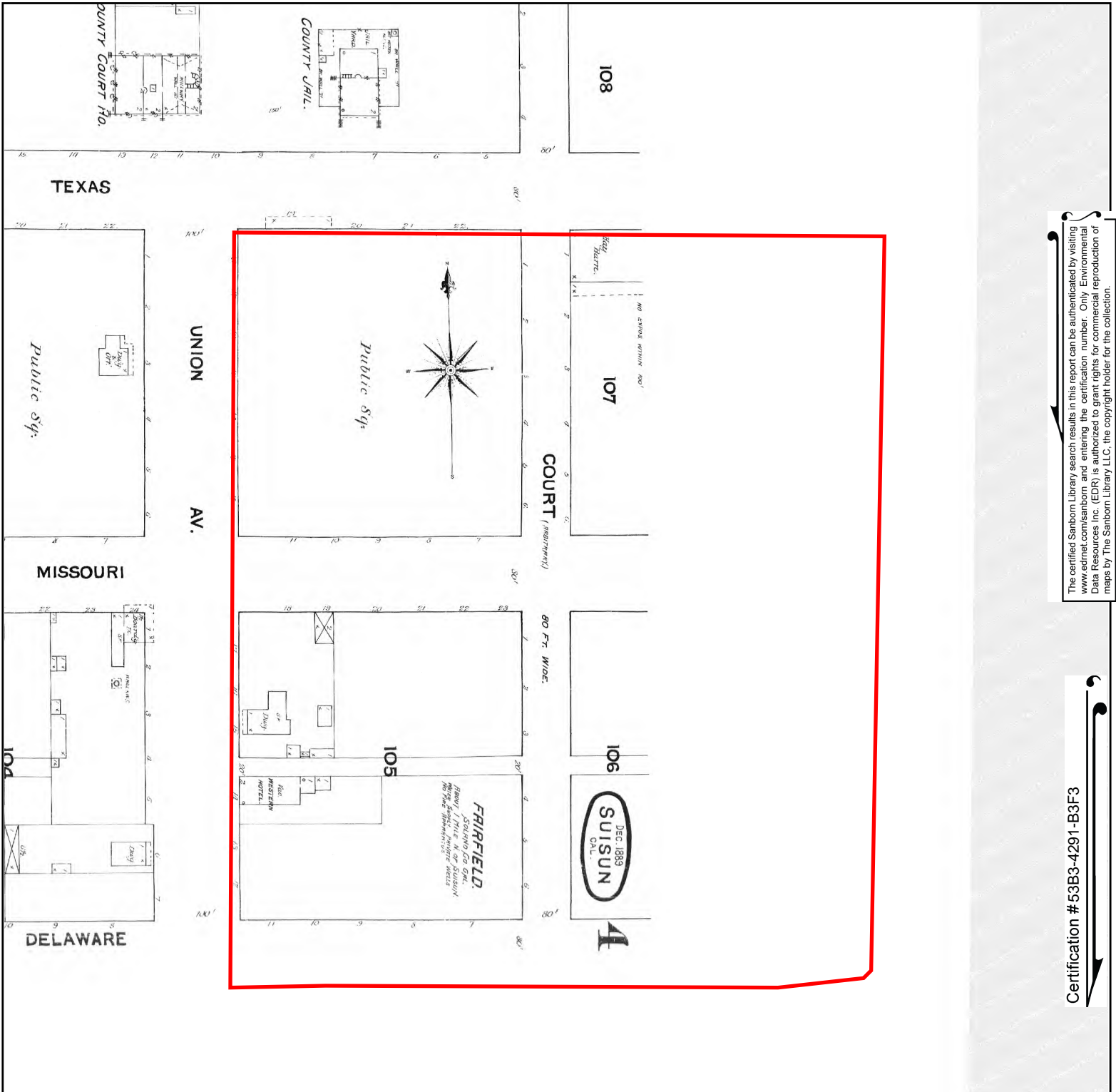


This Certified Sanborn Map combines the following sheets. Outlined areas indicate map sheets within the collection.



Volume 1, Sheet 4





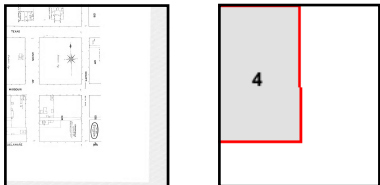
The certified Sanborn Library search results in this report can be authenticated by visiting [www.edrnet.com/sanborn](http://www.edrnet.com/sanborn) and entering the certification number. Only Environmental Data Resources Inc. (EDR) is authorized to grant rights for commercial reproduction of maps by The Sanborn Library LLC, the copyright holder for the collection.

Certification #53B3-4291-B3F3

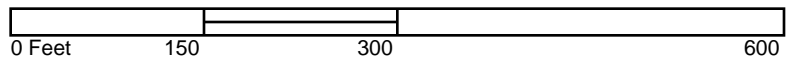
Site Name: 550 Union Avenue  
 Address: 550 Union Avenue  
 City, ST, ZIP: Fairfield, CA 94533  
 Client: Ninyo & Moore  
 EDR Inquiry: 6847661.3  
 Order Date: 02/06/2022  
 Certification # 53B3-4291-B3F3  
 Copyright 1889



This Certified Sanborn Map combines the following sheets. Outlined areas indicate map sheets within the collection.



Volume 1, Sheet 4



**550 Union Avenue**

550 Union Ave  
Fairfield, CA 94533

Inquiry Number: 6847661.5

February 08, 2022

# The EDR-City Directory Image Report

## TABLE OF CONTENTS

### SECTION

Executive Summary

Findings

City Directory Images

*Thank you for your business.*

Please contact EDR at 1-800-352-0050  
with any questions or comments.

### **Disclaimer - Copyright and Trademark Notice**

This Report contains certain information obtained from a variety of public and other sources reasonably available to Environmental Data Resources, Inc. It cannot be concluded from this Report that coverage information for the target and surrounding properties does not exist from other sources. **NO WARRANTY EXPRESSED OR IMPLIED, IS MADE WHATSOEVER IN CONNECTION WITH THIS REPORT. ENVIRONMENTAL DATA RESOURCES, INC. SPECIFICALLY DISCLAIMS THE MAKING OF ANY SUCH WARRANTIES, INCLUDING WITHOUT LIMITATION, MERCHANTABILITY OR FITNESS FOR A PARTICULAR USE OR PURPOSE. ALL RISK IS ASSUMED BY THE USER. IN NO EVENT SHALL ENVIRONMENTAL DATA RESOURCES, INC. BE LIABLE TO ANYONE, WHETHER ARISING OUT OF ERRORS OR OMISSIONS, NEGLIGENCE, ACCIDENT OR ANY OTHER CAUSE, FOR ANY LOSS OR DAMAGE, INCLUDING, WITHOUT LIMITATION, SPECIAL, INCIDENTAL, CONSEQUENTIAL, OR EXEMPLARY DAMAGES. ANY LIABILITY ON THE PART OF ENVIRONMENTAL DATA RESOURCES, INC. IS STRICTLY LIMITED TO A REFUND OF THE AMOUNT PAID FOR THIS REPORT.** Purchaser accepts this Report "AS IS". Any analyses, estimates, ratings, environmental risk levels or risk codes provided in this Report are provided for illustrative purposes only, and are not intended to provide, nor should they be interpreted as providing any facts regarding, or prediction or forecast of, any environmental risk for any property. Only a Phase I Environmental Site Assessment performed by an environmental professional can provide information regarding the environmental risk for any property. Additionally, the information provided in this Report is not to be construed as legal advice.

Copyright 2020 by Environmental Data Resources, Inc. All rights reserved. Reproduction in any media or format, in whole or in part, of any report or map of Environmental Data Resources, Inc. or its affiliates is prohibited without prior written permission.

EDR and its logos (including Sanborn and Sanborn Map) are trademarks of Environmental Data Resources, Inc. or its affiliates. All other trademarks used herein are the property of their respective owners.

## EXECUTIVE SUMMARY

### DESCRIPTION

Environmental Data Resources, Inc.'s (EDR) City Directory Report is a screening tool designed to assist environmental professionals in evaluating potential liability on a target property resulting from past activities. EDR's City Directory Report includes a search of available city directory data at 5 year intervals.

### RECORD SOURCES

EDR's Digital Archive combines historical directory listings from sources such as Cole Information and Dun & Bradstreet. These standard sources of property information complement and enhance each other to provide a more comprehensive report.

EDR is licensed to reproduce certain City Directory works by the copyright holders of those works. The purchaser of this EDR City Directory Report may include it in report(s) delivered to a customer. Reproduction of City Directories without permission of the publisher or licensed vendor may be a violation of copyright.



### RESEARCH SUMMARY

The following research sources were consulted in the preparation of this report. A check mark indicates where information was identified in the source and provided in this report.

<u>Year</u>	<u>Target Street</u>	<u>Cross Street</u>	<u>Source</u>
2017	<input checked="" type="checkbox"/>	<input type="checkbox"/>	EDR Digital Archive
2014	<input checked="" type="checkbox"/>	<input type="checkbox"/>	EDR Digital Archive
2010	<input checked="" type="checkbox"/>	<input type="checkbox"/>	EDR Digital Archive
2005	<input checked="" type="checkbox"/>	<input type="checkbox"/>	EDR Digital Archive
2000	<input checked="" type="checkbox"/>	<input type="checkbox"/>	EDR Digital Archive
1995	<input checked="" type="checkbox"/>	<input type="checkbox"/>	EDR Digital Archive
1992	<input checked="" type="checkbox"/>	<input type="checkbox"/>	EDR Digital Archive
1987	<input checked="" type="checkbox"/>	<input type="checkbox"/>	POLK DIRECTORY CO
1982	<input checked="" type="checkbox"/>	<input type="checkbox"/>	POLK DIRECTORY CO
1977	<input checked="" type="checkbox"/>	<input type="checkbox"/>	POLK DIRECTORY CO
1972	<input checked="" type="checkbox"/>	<input type="checkbox"/>	POLK DIRECTORY CO
1968	<input checked="" type="checkbox"/>	<input type="checkbox"/>	POLK DIRECTORY CO
1963	<input checked="" type="checkbox"/>	<input type="checkbox"/>	POLK DIRECTORY CO





## FINDINGS

### TARGET PROPERTY STREET

550 Union Ave  
Fairfield, CA 94533

<u>Year</u>	<u>CD Image</u>	<u>Source</u>
-------------	-----------------	---------------

### UNION AVE

2017	pg A1	EDR Digital Archive
2014	pg A2	EDR Digital Archive
2010	pg A3	EDR Digital Archive
2005	pg A5	EDR Digital Archive
2000	pg A6	EDR Digital Archive
1995	pg A7	EDR Digital Archive
1992	pg A8	EDR Digital Archive
1987	pg A10	POLK DIRECTORY CO
1987	pg A11	POLK DIRECTORY CO
1987	pg A9	POLK DIRECTORY CO
1982	pg A12	POLK DIRECTORY CO
1982	pg A13	POLK DIRECTORY CO
1982	pg A14	POLK DIRECTORY CO
1977	pg A15	POLK DIRECTORY CO
1977	pg A16	POLK DIRECTORY CO
1977	pg A17	POLK DIRECTORY CO
1977	pg A18	POLK DIRECTORY CO
1972	pg A19	POLK DIRECTORY CO
1972	pg A20	POLK DIRECTORY CO
1972	pg A21	POLK DIRECTORY CO
1968	pg A22	POLK DIRECTORY CO
1968	pg A23	POLK DIRECTORY CO
1968	pg A24	POLK DIRECTORY CO
1963	pg A25	POLK DIRECTORY CO
1963	pg A26	POLK DIRECTORY CO

## FINDINGS

### CROSS STREETS

No Cross Streets Identified

## **City Directory Images**

**UNION AVE 2017**

400	UNION FOOD & LIQUOR
408	FIRST VANGUARD RENTALS & SALES
	MUFFLER STORE II THE
	THE MUFFLER STORE II
	TRAVIS AUTO SERVICE
	TRAVIS AUTOMOTIVE SERVICE
416	FAIRFIELD SUISUN COMMUNITY COUNCIL
420	HONDASPECIFIC
460	AMERICAN GRAPHICS INSTALLATIONS INC
	RODRICK LAW OFFICES
475	COUNTY OF SOLANO
500	COUNTY OF SOLANO
	SOLANO COUNTY JUSTICE CENTER DETENTI
600	CASA
	COUNTY OF SOLANO
	COURTCALL
	DISH NETWORK
	STATE OF CALIFORNIA
802	ROCKWELL, KATHLEEN F
810	STUDLEY, KEVIN
818	CARNEY, ADAM J
830	DASSAH HARRY MD FACC FACP INC
	DR NORMA B DASSAH MD
844	CORREIA FINANCIAL SERVICES
	HYLTON CHIROPRACTIC
900	DANNY TERRA PEST CONTROL INCORPORATE
	TERRA, DANNY A
902	NOOR, MASJID A

**UNION AVE 2014**

400 UNION FOOD & LIQUOR  
408 1ST VANGUARD RENTALS & SALES  
CHARLIES SMALL ENGINE REPAIR  
MUFFLER STORE II THE  
416 FAIRFIELDSUISUN COMMUNITY COUNCIL  
KUDSK BAIL BONDS  
420 HONDASPECIFIC  
460 AMERICAN GRAPHICS INSTALLATIONS INC  
ANDERSON MARV BAIL BONDS  
CALIFORNIA BAIL BONDS  
CREDIT BUREAU ASSOCIATES  
CREDIT BUREAU OF FAIRFIELD  
DERONDE JOHN ATTORNEY AT LAW  
RODRICK LAW OFFICES  
475 COUNTY OF SOLANO  
500 COUNTY OF SOLANO  
SOLANO COUNTY JUSTICE CENTER DETENTI  
600 CASA  
COUNTY OF SOLANO  
COURTCALL  
DISH NETWORK  
STATE OF CALIFORNIA  
630 BARBS COURTHOUSE DELI  
802 OCCUPANT UNKNOWN,  
810 PETTY, ALISHA M  
818 OCCUPANT UNKNOWN,  
820 DASSAH, NORMA  
830 DASSAH HARRY MD FACC FACP INC  
DASSAH NORMA B MD  
844 CORREIA FINANCIAL SERVICES  
HYLTON CHIROPRACTIC  
900 TERRA, DANNY A  
902 NOOR, MASJID A  
904 DERR, SHAWN L  
OCCUPANT UNKNOWN,

## UNION AVE 2010

400 UNION FOOD & LIQUOR  
 408 MUFFLER STORE II  
 P & M AUTO REPAIR  
 TRI TEC  
 416 J & R CUSTOM PARTS  
 KUDSK BAIL BONDS  
 SUSAN LYNNE KUDSK BAIL BONDS  
 418 MONITORING CENTER  
 NORTHBAY BAIL BONDS  
 RICK WILLIAMS INVESTIGATIONS  
 460 BRIAN R WATSON LAW OFFICE  
 DE RONDE & DE RONDE  
 JORGE PICHARDO LAW OFFICE  
 KELKRIS  
 RODRICK LAW GROUP  
 RODRIGUEZ & GARCIA LAW OFCS  
 475 PROBATIONCOLLECTIONS  
 SOLANO COUNTY PROBATION DEPT  
 500 CALIFORNIA FORENSIC MED GROUP  
 SOLANO COUNTY JAILS  
 530 MUNICIPAL COURTTTRAFFIC DIV  
 SOLANO COUNTY CRIMINAL COURT  
 SOLANO COUNTY EMERGENCY SVC  
 SOLANO COUNTY SHERIFF  
 SOLANO COUNTY SHERIFFS OFFICE  
 SOLANO SUPERIOR COURT CMMSSNRS  
 531 JOANNES BAIL BONDS  
 MC ALISTER AARON J  
 MCALISTER, AARON  
 600 CASA OF SOLANO COUNTY  
 HONORABLE HS KINNICUTT  
 HONORABLE M MATTICE  
 HONORABLE PL BEEMAN  
 HONORABLE R GARRETT  
 HONORABLE RM SMITH  
 HONORABLE SL KAYS  
 HONORABLE WC HARRISON  
 MUNICIPAL COURTSMALL CLAIMS  
 SOLANO CNTY SUPERIOR CT JUDGE  
 SOLANO COUNTY FAMILY LAW  
 SOLANO COUNTY LAW LIBRARY  
 SOLANO SUPERIOR COURT  
 SUPERIOR COURT  
 SUPERIOR COURTYJURY INFO  
 SUPERIOR COURTYJUVENILE DIV  
 SUPERIOR COURTTENTATIVE RLNG  
 630 BARBS COURTHOUSE DELI  
 802 ROCKWELL, KATHLEEN F  
 810 OCCUPANT UNKNOWN,  
 820 DASSAH, NORMA

**UNION AVE      2010      (Cont'd)**

830	HARRY DASSAH INC
844	CORREIA FINANCIAL SVC HYLTON CHIROPRACTIC
900	TERRA PEST CONTROL INC TERRA, DANNY A
902	AL, MASJID
904	MANN, I OCCUPANT UNKNOWN,
906	WHITE, JOSEPHINE A



## UNION AVE 2005

400	KWIK STOP UNION FOOD & LIQUOR
408	BIG MAC S SECURITY IRON & WELDING FAIRFIELD GLASS MUFFLER STORE II P & M P & M AUTO SPECIALTIES TRI TECH
416	KUDSK BAIL BONDS NORTHBAY BAIL BONDS THE OTHER PLACE
418	LABOR CONNECTION PRO TRADES CONNECTION
420	EVANS SURVEYS INC
460	ADVOCATES FOR DISABILITY CREDIT BUREAU ASSOCS DE RONDE & DE RONDE DERONDE & DERONDE RODRICK LAW OFFICES WHITAKER RICHARD A ATTORNEY AT LAW
475	SOLANO COUNTY PROBATION
500	COUNTYSOLANO SOLANO COUNTY JAIL SOLANO COUNTY SHERIFFS OFFICE
530	JUDICARY CRTS OF THE STT CL SOLANO COUNTY SHERIFFS OFFICE
600	BARBS COURTHOUSE DELI COUNTY OF SOLANO TASK FORCE MUNICIPAL COURT SMALL CLAIMS PUBLIC DEFENDER CONFLICT OFF SOLANO COUNTY PUBLIC DEFENDER
810	MEZA, HUMBERTO
818	LOSADA, SALOMON
830	DASSAH NORMA MD FACC INC NORTHBAY CARDIOLOGY ASSOCIATES
844	CORREIA FINANCIAL SERVICES HYLTON CHIROPRACTIC
900	DANNY TERRA PEST CONTROL INC TERRA, DANNY A
902	AL, MASJID
904	OCCUPANT UNKNOWN, TRUJILLO, RUDY
906	WHITE, JOSEPHINE A

**UNION AVE 2000**

- 400 KWIK STOP
- 408 BIG MACS WELDING & MAINTENANCE  
FAIRFIELD GLASS  
MUFFLER STORE II THE  
P & M AUTO SPECIALITIES  
SALVATION ARMY CORPS THE  
SLVTN ARMY CORPS THE SCL SERVICES TOGETHER WE SER  
TRI TEC
- 418 LABOR CONNECTION
- 420 EVANS SURVEYS
- 431 FAIRFIELD-SUISUN COMMUNITY ACTION COUNCIL
- 460 BERENDSEN, DOROTHY M  
BERNHEIM & WHITAKER ATTORNEYS AT LAW  
CREDIT BUREAU ASSOCIATES  
CREDIT BUREAU OF FAIRFIELD  
DERONDE JOHN A JR  
DERONDE, JOHN A  
WHITAKER RICHARD A ATTORNEY AT LAW
- 500 SOLANO COUNTY OF SHERIFFS OFFICE
- 530 SOLANO COUNTY  
SOLANO COUNTY OF OFFICE OF EMER SERVICES DISASTER PR  
SOLANO COUNTY SHERIFFS DEPARTMENT
- 531 ANDERSON MARV BAIL BOND AGENCY  
JOANNES BAIL BONDS  
MCALISTER PAMELA ARCHITECTURAL ILLUSTRATOR  
NOVELLI BAIL BONDS  
T & J ATTORNEY SERVICE
- 600 SOLANO COUNTY OF CONFLICT DEFENDER  
SOLANO COUNTY OF COURTS SOLANO COUNTY  
SOLANO COUNTY OF LAW LIBRARY
- 630 PARKERS SNACK BAR
- 844 GENTLE CARE CHIROPRACTIC  
HYLTON CHIROPRACTIC
- 902 ANWAR, M
- 904 OCCUPANT UNKNOWN,

## UNION AVE 1995

400 KWIK STOP  
 408 ACTION AUTO REPAIR  
 BIG MACS ORNAMENTAL IRON  
 FAIRFIELD GLASS  
 MUFFLER STORE  
 SALVATION ARMY FAMILY SVC  
 416 ABBEY CARPET  
 420 PHOTOGRAPHY BY GERRY  
 431 SOLANO ADULT DAY HEALTH CARE  
 460 BERNHEIM LEVEIN & MC CRELEY  
 COFFER & ATKINSON  
 CREDIT BUREAU OF FAIRFIELD  
 DE RONDE & DE RONDE  
 DERONDE, JOHN A JR  
 DONALD E THOMAS  
 JOHN A DE RONDE JR  
 JOHN M COFFER  
 L JEANNETTE CLARK  
 RICHARD A WHITAKER  
 WHITAKER, RICHARD A  
 500 HOPPER, PAMELA  
 SOLANO COUNTY JAILS  
 521 HEAD START  
 530 SOLANO COUNTY MUNICIPAL COURT  
 531 INTERSTATE SECURITY SVC INC  
 JOANNES BAIL BONDS  
 MARV ANDERSON BAIL BOND  
 550 SOLANO COUNTY PUBLIC DEFENDER  
 SOLANO COUNTY REGISTRAR VOTERS  
 600 SOLANO COUNTY LAW LIBRARY  
 SOLANO COUNTY SUPERIOR COURT  
 630 PARKERS SNACK BAR  
 826 OCCUPANT UNKNOWNN  
 830 BROWNING APPRAISAL SVC  
 OCCUPANT UNKNOWNN  
 834 RABANAL, E  
 844 LYMAN, RUSS  
 RUSS LYMAN  
 STATE ASSEMBLY  
 US CONGRESS  
 VALLEY HOME LOANS INC  
 900 TERRA, HAZEL  
 902 ALNOOR, MASJID  
 904 MEROS, ARLENE

**UNION AVE 1992**

400 KWIK STOP  
408 ACTION AUTO REPAIR  
BIG MACS IRON&WLDG  
MACMURRAY GOOD DEAL  
MUFFLER STORE 2 THE  
SALVATN ARMY  
416 GILLESPIES CRPT CTR  
420 PHOTOGRAPHY GERRY  
431 SOLANO ADLT DAY CRE  
460 ATKINSON WILLIAM R  
COFFER, JOHN M  
CREDIT BUREAU FRFLD  
DERONDE AND DEONDE  
DERONDE, JOHN A JR  
WHITAKER&BERNHEIM  
500 SOLANO CO SHERIFF  
530 SOLANO CO MUNI CRT  
531 CLAIR DEAN J PHD  
JOANNES BAIL BONDS  
MCALISTER DENNIS  
600 SOLANO CO DEFENDER  
630 PARKERS SNACK BAR  
830 BROWNING KEVIN E  
844 CA ST ASMBLY HANNGN  
FAZIO V H CONGRSSMN  
FAZIO, VICTOR H  
HANNIGAN, THOMAS M  
LYMAN, RUSS  
VALLEY HOME LOANS  
900 TERRA, HERBERT  
902 KHAN, M

✓

-

**UNION AVE 1987**

**4**

**UNION AV -FROM 600 OHIO ST  
NORTH**

ZIP CODE 94533

339 Kalis Foods 422-1892

BROADWAY ST INTERSECTS

400 Kwik Stop food store 425-1099

408a Microbial Products research & develop  
427-2283

408c Muffler Store mufflers & exhaust sys  
428-3707

408d Fish Clothing clo 422-1854

## UNION AVE 1987

408e Vacant  
 408f Big Mac Ornamental Iron & Welding  
 425-1370  
 408h Action Truck & Auto Repair 426-2759  
 416 Gillespie's Carpet Center cleaners  
 427-3223  
 418 Vacant  
 420 Photography By Gerry 428-1634  
 420b Erickson & Associates constn 428-1645  
 425 Warehouse Furniture 425-7755  
 429 Whse Furniture (Stge)  
 431 Union Street Adult Day Care Center  
 425-0820  
 439 Vacant  
 460 Building  
 Suites  
 A Whitaker & Bernheim lwyr 427-2237  
 C Credit Bureau Fairfield-Vacaville  
 429-2255  
 D De Ronde & De Ronde lywrs 429-8700  
 DELAWARE ST INTERSECTS  
 511 Vacant  
 513 Vacant  
 515 Vacant  
 521 Headstart pre sch 422-8417  
 531 Allied Offset Inc printers 425-6086  
 555 Berean Baptist Church 429-8642  
 MISSOURI ST BEGINS  
**907**  
 MISSOURI ST INTERSECTS  
 TEXAS ST INTERSECTS  
 530 Solano County Purchasing Dept 429-6351  
 550 Solano County Hall Of Justice 429-6545  
 County Building Zoning  
 County Building & Grounds Dept  
 429-6310  
 County Public Defender 429-6254  
 County Superior Court (Executive Ofc)  
 429-6547  
 County Superior Court No 1 429-6330  
 County Superior Court No 2 429-6925  
 County Superior Court No 3  
 County Superior Court No 4 553-5372  
 County Superior Court No 5 429-6293  
 County Municipal Court 429-6307  
 County Municipal Court Dept 1 429-6204  
 County Municipal Court Dept 2 429-6205  
 County Municipal Court Dept 3 429-6206  
 County Municipal Ct (Civil Div)  
 429-6528  
 County Municipal Court (Criminal Div)  
 429-6548  
 County Superior Ct (Dept 6) 429-6501  
 County Superior Court (Dept 7)  
 429-6449  
 County Municipal Court (Traffic Div)  
 429-6261  
 County Juvenile Court 429-6302  
 County Juvenile Court (Home  
 Supervision) 429-6302  
 County Probation Dept (Juvenile  
 Intake) 429-6431



**UNION AVE 1987****UNION AV-Contd**

- County Superior Court (Family Servs)  
429-6686
- 600 Hall Of Justice (Annex)  
County Coroner 429-6404  
County Calender Division 429-6608  
County Election Dept 429-6201  
County Court Reporter Dept No 2  
429-6545  
County Court Reporter Dept No 3  
429-6545  
County Court Reporter Dept No 4  
429-6545  
County Court Reporter Dept No 5  
429-6545  
County District Attorney 429-6451  
County Law Library 429-6655  
County Municipal Ct (Dept 5) 429-6589  
County Clk 429-6412

**TEXAS ST INTERSECTS****EMPIRE ST INTERSECTS**

- 802 Rhoades Michl A 426-5678  
810 Bradford Lawrence © 422-5593  
811 No Return  
818 Triggs Leonard  
826 Tubbs Kevin B 422-2286  
830 Vacant  
834 Rabanal Esperanza M Mrs © 425-7322  
844a State Assemblyman 429-2383  
State Senator 2d Dist  
844b U S Congressman 426-4333  
844c R L Valley Home Loans Inc 429-9393

**KENTUCKY ST INTERSECTS****2****KENTUCKY ST INTERSECTS**

- 900 Terra Herbert E 425-6069  
902★Abdul Hikeem  
904 Gonsalves Anna L Mrs © 422-1419  
906 White Josephine A © 425-4438  
908 Vacant  
910 Vacant

**TENNESSEE ST ENDS**



UNION AVE 1982

4

## UNION AV —FROM 600 OHIO ST NORTH

ZIP CODE 94533

339 Vacant

BROADWAY ST INTERSECTS

400 Short Stop Market food store 422-9723

Wash-Dry

408a Enbio Incorporated microbiological  
research & dev 427-1441

408c Triple S Club social club

408d Vacant

408e Vacant

408f Solano Signs 425-2626

408g Fairfield Ornamental Iron (Annex)

408h Fairfield Ornamental Iron 425-2240

416 Warehouse Showroom Furniture 425-7755

418 Fairfield-Suisun Community Action  
Committee 422-1221

420 Action Truck & Auto 426-2759

425 Warehouse Furniture 425-7755

429 Whse Furniture (Stge)

431 Palm Tree Plaza The  
Suites

100 Star Airline Catering Inc 429-2870

101 Beverly's Bail Bond Service 429-0443

102 Canine Castle dog grooming 425-0855



**UNION AVE 1982****UNION AV—Contd**

105 Vacant (Suites 105-107)  
 439 Vacant  
**DELAWARE ST INTERSECTS**  
 508 Vacant  
 510 Chaney Bethel T 422-6590  
 511 Vacant  
 513 Alameda Lucy Mrs 425-7373  
 515 Lee Walter D  
 518★Green Robt 426-0533  
 518a Gerard Betty  
 520 Clark Joseph  
 521 Credit Bureau Fairfield Vacaville  
 429-2255  
 530 Sno-Man Drive In restr 429-2718  
 531 Allied Offset Inc 425-6086  
 533 Allied Offset Inc (Stge)  
 555 Vacant

907

**MISSOURI ST INTERSECTS****TEXAS ST INTERSECTS**

530 County Purchasing Dept 429-6351  
 550 County Hall Of Justice 429-6545  
 County Clerk 429-6412  
 County Public Works Dept (Ofc  
 Engineering) 429-6461  
 County Public Works Dept (Admn Servs)  
 County Road Dept 429-6407  
 County Surveyor 429-6274  
 Building & Grounds Dept 429-6461  
 County Public Defender 429-6254  
 County Probation Dept (ADMN) 429-6269  
 County Probation Dept (Central  
 Collections) 429-6269  
 County Probation Dept (Adult Court  
 Unit) 429-6269  
 County Probation Dept (Adult Placement)  
 429-6269  
 County Probation Dept (Adult  
 Supervision)  
 County Probation Dept (Clerical Support)  
 429-6269  
 County Superior Court No 2 429-6293  
 County Superior Court No 3 429-6501  
 County Superior Court No 4 429-6449  
 County Superior Court No 5 429-6330  
 Municipal Court 429-6307  
 Municipal Court Dept 1 429-6308  
 Municipal Court Dept 2 429-6308  
 Municipal Court Dept 3 429-6308  
 Municipal Court (Civil Div) 429-6528  
 Municipal Court (Criminal Div) 429-6548  
 Municipal Court (Traffic Div) 429-6261  
 County Juvenile Court 429-6302  
 County Juvenile Court (Home  
 Supervision) 429-6302  
 County Probation Dept (Juvenile Intake)  
 429-6231  
 County Probation Dept (Juvenile  
 Supervision) 429-6302  
 Solano County Transportation Council  
 Ride Sharing  
 Conciliation Court  
 600 Hall Of Justice (Annex)  
 County Coroner 429-6404  
 Calender Division 429-6608  
 County Election Dept 429-6201  
 County Court Reporter Dept No 1  
 429-6545

## UNION AVE 1982

County Court Reporter Dept No 2  
429-6545

County Court Reporter Dept No 3  
429-6547

County Court Reporter Dept No 4  
429-6545

County Court Reporter Dept No 5  
429-6545

County Garage 429-0461

Flood Control Dept 429-6336

County District Attorney 429-6451

County Law Library 429-6655

County Adult Alcohol Unit 429-6302

Veterans Service Office 429-6236

County Traffic Commissioner 429-6263

## TEXAS ST INTERSECTS

## EMPIRE ST INTERSECTS

802 Mominee Arth J 429-4962

810★Ensign Pierre C 426-4799

811 Mahaffey Don

818 Rogers Von 425-6143

826 O'Neal

830 Gillies Dave

834 Rabanal Esperanza M Mrs ©

844a Vacant

844b Browning Kevin E appr 426-2830

844c Vacant

2

## KENTUCKY ST INTERSECTS

900 Terra Herbert E © 425-6069

902 Lassale Richd J ©

904 Gonsalves Anna L Mrs © 422-1419

906 White Josephine A 425-4438

908★Vaquera Maria D Mrs

910 Robinson Gladys

## TENNESSEE ST ENDS



UNION AVE 1977

4

**UNION AV —FROM 600 OHIO  
ST NORTH****ZIP CODE 94533****339 Star Airline Catering 422-1892****BROADWAY ST INTERSECTS****400 Short Stop Market food store  
422-8606****Wash-Dry****408a S C E O C Inc business orgs  
422-7763****408b Rudy's Service (Annex)****408c Rudy's Service automobile  
repr 425-0636****408d E F M S & Project Senior  
elec motor repair & sls  
422-7362****408e Burnett's Upholstery  
429-0500****408f Mister Van-Tastic custom  
van interiors****S & H Flooring Supply  
contrs 425-1640****408g Fairfield Ornamental Iron  
(Annex)**

## UNION AVE 1977

- 408h Fairfield Ornamental Iron  
425-2240
- 416 Del Grosso's Body Shop  
425-6446
- 418 Fairfield-Suisun Community  
Action Committee 422-1221
- 420 Electric Motor Works auto  
interior 425-1121
- 425 Warehouse Furniture 425-7755
- 426 Vacant
- 429 Whse Furniture (Stge)
- 431 Palm Tree Plaza The  
Suites  
101 Vacant  
102 Canine Castle dog  
grooming 425-0855  
103 National Security  
Investigative Agency  
private investigations  
422-9334  
104 Canine Castle (Annex)  
105 Money Pocket numismatics  
106 Equitable Life Assurance  
Society Of U S 425-4601  
106 United Services General  
Life 429-1367  
106 United Services Life  
429-1366  
107 Communications Workers  
Of America  
108 Vacant  
109 Fairfield Dental  
Laboratory 422-2990  
Holt & Associates Realtors  
425-7077  
Beverly's Bail Bond Service  
429-0443  
439 Schandorff Chris Jr ©  
425-2730
- DELAWARE ST INTERSECTS**
- 508★Sutcliff Paul 422-4658  
510 Chaney Bethel T 422-6590  
511 Lentz Donna J 422-5759  
513 Alameda Lucy Mrs 425-7373  
515 Lee Walter D  
518★Clark Arth 429-3265  
518a★Woodruff David R 422-3060  
520★King Kenneth P 422-1432  
521 Credit Bureau Of Fairfield  
425-2901  
530 Sno-Man Drive In restr  
425-2718  
531 Allied Offset Inc 425-6086  
533 Allied Offset Inc (Stge)  
555 Vista Club 422-0584



## UNION AVE 1977

## UNION AV—Contd

907

MISSOURI ST INTERSECTS  
 TEXAS ST INTERSECTS  
 600 County Hall Of Justice  
     429-6545  
     County Building Maintenance  
     429-6310  
     County Clk 429-6412  
     County Election Dept 429-6201  
     County Public Works Dept  
     429-6461  
     County Road Dept 429-6461  
     County Surveyor 429-6461  
     Ct Reporter (Dept No 1)  
     429-6546  
     Ct Reporter (Dept No 2)  
     429-6545  
     Ct Reporter (Dept No 3)  
     429-6547  
     Ct Reporter (Dept No 4)  
     429-6547  
     County Dist Atty 429-6451  
     Juvenile Ct  
     Law Library  
     Public Defender County  
     429-6254  
     County Superior Ct No 1  
     425-4780  
     County Superior Ct No 2  
     429-6293  
     County Superior Ct No 3  
     429-6501  
     County Superior Ct No 4  
     429-6449  
     Veterans Service Officer  
     429-6236  
 601 County Library Building  
     422-7719  
     Fairfield-Suisun Community  
     Library 422-6260  
     County Agriculture  
     Commissioner 429-6465  
     County Farm & Home Adv  
     Agrl Exten Serv Univ Cal  
     429-6381  
 TEXAS ST INTERSECTS  
 EMPIRE ST INTERSECTS  
 802 Mominee Arth J  
 810★Lively Tom 425-1533  
 811★Caufield Keith B  
 818★Schneider Shirley Mrs  
 826★Danoy Letta  
 830★Chilson Thos A

## UNION AVE 1977

3

834 Rabanal Esperanza M Mrs ©  
425-7322

KENTUCKY ST INTERSECTS

2

900 Terra Herbert E © 422-4621

902 Maglio Lawrence © 425-5893

904 Gonsalves Anna L Mrs ©  
422-1419

904½ Vacant

906 White J A 425-4438

908 Rodriguez Maria E Mrs ©  
422-8833

910★Robinson Gladys  
TENNESSEE ST ENDS  
CARPENTER ST ENDS



## UNION AVE 1972

- 339 Star Airline Catering 422-1892  
BROADWAY ST INTERSECTS
- 400 Short Stop Market variety  
store 422-8606
- 425 Warehouse Discount Sales  
furn ret 425-0549
- 426 ★ Lea Geo
- 429 Cal-Farm Insurance Co  
425-8045  
Solano County Farm Bureau  
425-8044
- 431 Grace Episcopal Church Thrift  
Shop  
Pampered Poodle Salon dog  
grooming 425-0855  
Spooner Lee T Artist  
Illustration Draftsman  
422-3767  
Challburg Charlie Realty Inc  
422-2215
- 439 Schandorff Florence Mrs ©  
425-2730
- 444 Vacant
- 447 No Return
- DELAWARE ST INTERSECTS
- 508 Lockwood Wellesley T ©  
425-4503
- 510 Pugh Pauline Mrs 425-6244
- 511 ★ Morris Marie Mrs
- 513 ★ Lillis Charles
- 515 No Return
- 518 No Return
- 518a ★ Cooper Marie M
- 520 ★ Mc Curry Opal 422-5689
- 521 Credit Bureau Of Fairfield  
425-2901
- 523 Allied Offset Inc prntrs  
425-6086
- 530 Sno-Man Drive In restr  
425-2718
- 531 Fairfield Dental Laboratory  
422-2990
- 533 Fairfield Insurance Agency  
425-9588  
Occidental Life Insurance Co  
425-9588  
Pacific Standard Life  
Insurance 425-9588
- 555 Vista Club 425-0584

2

MISSOURI ST INTERSECTS  
TEXAS ST INTERSECTS

**UNION AVE 1972****FAIRFIELD DIRECTORY****UNION AV—Contd**

600 County Hall Of Justice  
 422-2010  
 County Clk 422-2010  
 Ct Reporter (Dept No 1)  
 422-2010  
 Ct Reporter (Dept No 2)  
 422-2010  
 Ct Reporter (Dept No 3)  
 425-7721  
 Ct Reporter (Dept No 4)  
 422-2010  
 County Dist Atty 422-2010  
 Juvenile Ct  
 Law Library  
 County Superior Ct No 1  
 425-4780  
 County Superior Ct No 2  
 422-2010  
 County Superior Ct No 3  
 422-2010  
 County Superior Ct No 4  
 422-2010  
 601 County Library Building  
 422-7719  
 County Free Library 422-2010  
 County Agriculture  
 Commissioner 422-2010  
 County Farm & Home Adv  
 Agrl Exten Serv Univ Cal  
 422-2010

**TEXAS ST INTERSECTS****EMPIRE ST INTERSECTS**

802 Mosgley Frank D 422-4459  
 810 Vacant  
 811 Bristow Charles C 425-0036  
 818 No Return  
 830 No Return  
 834 Rabanal Anacleto P ©  
 425-9393  
 844 No Return  
**KENTUCKY ST INTERSECTS**  
 900 Terra Herbert E. © 425-6069  
 902 Maglio Pauline Mrs ©  
 425-5893  
 904 Gonsalves Anna L Mrs ©  
 422-1419



**UNION AVE 1972**

---

**904½ Wing Dennis**

**906 White Josephine A Mrs**

**425-4438**

**908 Rodriguez Francisco ©**

**910 No Return**

**TENNESSEE ST INTERSECTS**

**CARPENTER ST INTERSECTS**

UNION AVE 1968

4

UNION AV -FROM 600 OHIO  
ST NORTH

---ZIP CODE 94533

336 VACANT

339 ADAMS NOAH LUMBER CO  
425-8473

---BROADWAY ST INTERSECTS

400 CALIFORNIA SAMPLE

(WHSE) FURN

AMERICAN PAD &

TEXTILE CO (WHSE)

FAIRFIELD ELECTRIC CO

(WHSE)

425 WAREHOUSE DISCOUNT

SALES FURN RET

425-0549

426 SPELLRING LENARD

429 CAL-FARM INSURANCE CO

425-8044

SOLANO COUNTY FARM

BUREAU 425-8044

## UNION AVE 1968

32

431 COLONIAL KITCHEN THE  
 RESTR 425-8882  
 KIWANIS CLUB  
 LION'S CLUB  
 SOLANO TOASTMISTRESS  
 CLUB  
 439 SCHANDORFF FLORENCE  
 MRS • 425-2730  
 444 FOUR FORTY FOUR ROOMS  
 THE LODGING HSE  
 425-2701  
 447 WHALEN WM C  
 ---DELAWARE ST INTERSECTS  
 508 LOCKWOOD WELLESLEY T  
 • 425-4503  
 510 SUDO SHIGEKI  
 511 SILVEIRA PETER F •  
 425-5714  
 513 LOCKWOOD RICHD  
 515 NO RETURN  
 518 SMILEY BENNIE  
 518A VACANT  
 520 BARNETT JOE 425-1364  
 521 CREDIT BUREAU OF  
 FAIRFIELD 425-2901  
 523 ALLIED OFFSET INC  
 PRNTRS 425-6086  
 530 SNO-MAN DRIVE IN  
 RESTR 425-2718  
 531 HERMOSA HOMES INC  
 REAL EST 425-8000  
 KLEIN WALTER C  
 REALTOR 425-8000  
 533 FAIRFIELD INSURANCE  
 AGENCY 425-9589  
 OCCIDENTAL LIFE  
 INSURANCE CO  
 425-9589  
 535 HOLDEN CLEVELAND  
 541 MILLER JESS

2

---MISSOURI ST INTERSECTS  
 ---TEXAS ST INTERSECTS  
 600 JUST FOR FUN MUSIC  
 CLUB  
 OLD ARMIJO HIGH  
 SCHOOL BUILDING  
 SENIOR CITIZENS CLUB  
 601 COUNTY LIBRARY  
 BUILDING 425-5548  
 SOLANO COUNTY FREE  
 LIBRARY 425-5548  
 COUNTY AGRICULTURE  
 COMMISSIONER  
 425-4578  
 COUNTY FARM HOME ADV  
 AGR L EXTENSION SERV  
 UNIV CAL 422-2010  
 ---EMPIRE ST INTERSECTS



UNION AVE 1968

135

## UNION AV--CONTD

802 GLENDENNING VERA MRS

425-5806

810 VACANT

811 DEARHART EFF

818 LOGUE SANDRA MRS

422-0258

830 KENDRICK BERT

422-1352

834 RABANAL ANACLETO P •

425-9393

844 NO RETURN

---KENTUCKY ST INTERSECTS

900 TERRA HERBERT •

425-6069

902 MAGLIO LAWRENCE J •

425-5893

904 GONSALVES ANNA L MRS

• 422-1419

904½ WADHAMS MARK

906 WHITE JOSEPHINE A MRS

908 RODRIGUEZ FRANCISCO •

910 VACANT

---TENNESSEE ST  
INTERSECTS---WATERMAN PARK  
INTERSECTS---CARPENTER ST  
INTERSECTS



## UNION AVE 1963

**UNION AV — From 600 Ohio  
north**

323 Hopkins Clara I Mrs © 425-  
4594

336 C & K Drive In restr 425-  
2188

338 Am Pad & Textile Co (whse)  
425-5212

Fairfield Elec Co (whse)

339 Adams Noah Lbr Co 425-5515

**Broadway intersects**

425 Thiessen's Feed & Garden  
Sup Mart 425-5881

426 Sarasin L Basil © 425-2444

429 Cal Farm Ins Co 425-8044  
Solano County Farm Bur  
425-8044

431 Colonial Kitchen The restr  
425-8882

Kiwanis Club

Lion's Club

Solano Toastmistress Club

439 Schandorff Florence Mrs' ©'  
425-2730

444 Four Forty Four Rooms The  
425-9859

Tucker John C © 425-6701

447 Bilyeu Wayne E 425-3583

**Delaware intersects**

508 Lockwood Wellsby

510 Perez Manuel Z



## UNION AVE 1963

## Union Av—Contd

- 511 Silveira Peter F © 425-5714  
 513 Alley Robt K  
 515 Blodgett Barron L  
 518 Hammons Ralph E 425-0530  
 518a McKenzie David W 425-9696  
 520 Buck-Sonnie L 425-6598  
 521 Credit Bur of Fairfield 425-2901  
 523 Allied Offest Inc prntrs 425-6086  
 530 Sno-Man Drive In restr 425-2718  
 531 Fairfield Employment Agcy 425-0552  
 Klein Walter C Realtor 425-8000  
 533 Fairfield Ins Agcy 425-9100  
 Occidental Life Ins Co 425-9100  
 535 Juelch Wm E  
 537 Larson Lena L Mrs 425-4248  
 541 Yothers Clyde W 425-4914

2

**Missouri intersects****Texas intersects**

- sw cor County Library Bldg  
 Agrl Comnr 425-4578  
 Farm & Home Advisor 425-2957  
 Free Library 425-5548  
 Old Armip High Sch Bldg

**Empire intersects**

- 802 Cohan John M 425-4405  
 810 Gordon Ronald D 425-5210  
 811 No return  
 818 Watson Eunice E 425-5377  
 830 Davis David L © 425-5003  
 834 Rabanal Anacleto P © 425-9393

- 844 Hobert Edmond A

**Kentucky intersects**

- 900 Terra Herbert 425-6069  
 902 Maglio Lawrence J © 425-5893

- 904 Gonsalves Anna L Mrs ©

- 904½ Berenc Morris

- 906 Vacant

- 908 Rodriquez Frank ©

- 910 Shelnett Russell S

**Tennessee intersects****Waterman Park intersects****Carpenter intersects**

## **Appendix F:**

# **VAPOR ENCROACHMENT SCREENING MATRIX**

## Vapor Encroachment Screening Matrix

Phase I ESA Vapor Encroachment Conditions (VEC) matrix includes a (1) Search Radius Test, (2) Chemicals of Concern Test (COC), and (3) a Critical Distance Test [1].

**(1) Search Radius Test:** Are there any known or suspect contaminated properties in the primary area of concern within the corresponding search radii (including the site)?

Yes  No      If **No**, then screening for a VEC is complete and no VEC *currently* exists, go to #4. If **Yes**, then:

**(2) Chemicals of Concern Test:** Are COC likely to be present within the area of concern for those known or suspect contaminated sites identified based on the Search Distance Test?

Yes  No      If **No**, then screening for a VEC is complete and no VEC *currently* exists, go to #4. If **Yes**, then:

**(3) Critical Distance Test\*:** A plume test to determine whether or not COC in the contaminated plume(s) may be within the critical distance.

Yes  No      (3a) Is information related to the contaminated(s) plume available (i.e. iso-concentration maps, site drawings, etc.)?  
(3b) If **No**, then a VEC cannot be ruled out; check **Yes** in #4 below indicating it is likely a VEC exists. If **Yes**, then:

Yes  No      (3c) Is the site less than 100 feet to the nearest edge of a contaminated [non-petroleum hydrocarbon] plume(s)? If **Yes**, then check **Yes** in #4 below indicating it is likely a VEC exists.

Yes  No      (3d) Is the site less than 30 feet to the nearest edge of a dissolved petroleum hydrocarbon plume(s)? If **Yes**, then check **Yes** in #4 below indicating it is likely a VEC exists.

\*If the distance from the nearest edge of a contaminated plume to the nearest existing or planned structure on the site is less than 100 feet for non-petroleum hydrocarbon COC, or less than 30 feet for dissolved petroleum hydrocarbons, then it is presumed that a VEC *currently* exists beneath the site. If the distance from the nearest edge of the contaminated plume is greater than or equal to 100 feet for non-petroleum hydrocarbons, or 30 feet for dissolved petroleum hydrocarbon chemicals of concern, then it is presumed unlikely that a VEC *currently* exists beneath the site.

**(4) Is it likely that a VEC *currently* exists beneath the site?**

Yes  No      If **No**, then the VEC screening is complete and no further investigation is recommended at this time. If **Yes**, Ninyo & Moore recommends performing additional assessment, such as a Tier 2 VEC assessment according to ASTM E 2600-10.

[1] Based on guidance presented in the ASTM E 2600-10 Standard.